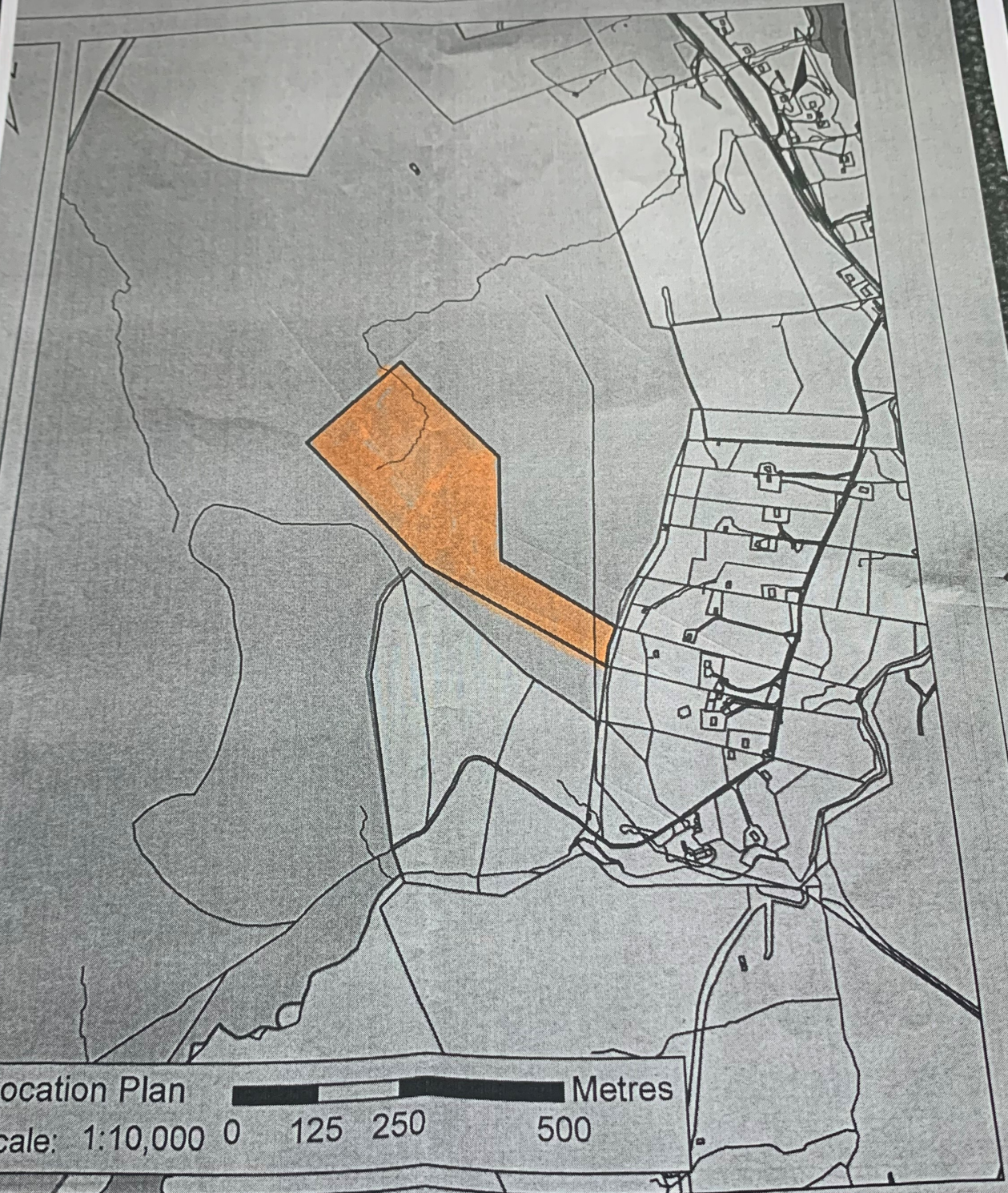




Overview



Location Plan  Metres  
Scale: 1:10,000 0 125 250 500



Apportionment



Common Grazings

ed to in the  
ed 17 April 2019

Authorised  
Signatory

© Crown copyright and database rights 2018 Ordnance Survey 100006080  
All rights reserved Crofting Commission