

Site Details:

282917.86237392283,
211100.677755288

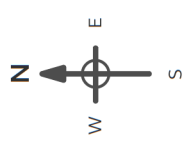
Client Ref: GCORE
Report Ref: GS-6396071_SS_3_1
Grid Ref: 285746, 209937

Map Name: Provisional


Map date: 1980

Scale: 1:10,560

Printed at: 1:10,560



Surveyed 1980
Revised 1980
Edition N/A
Copyright N/A
Levelled N/A



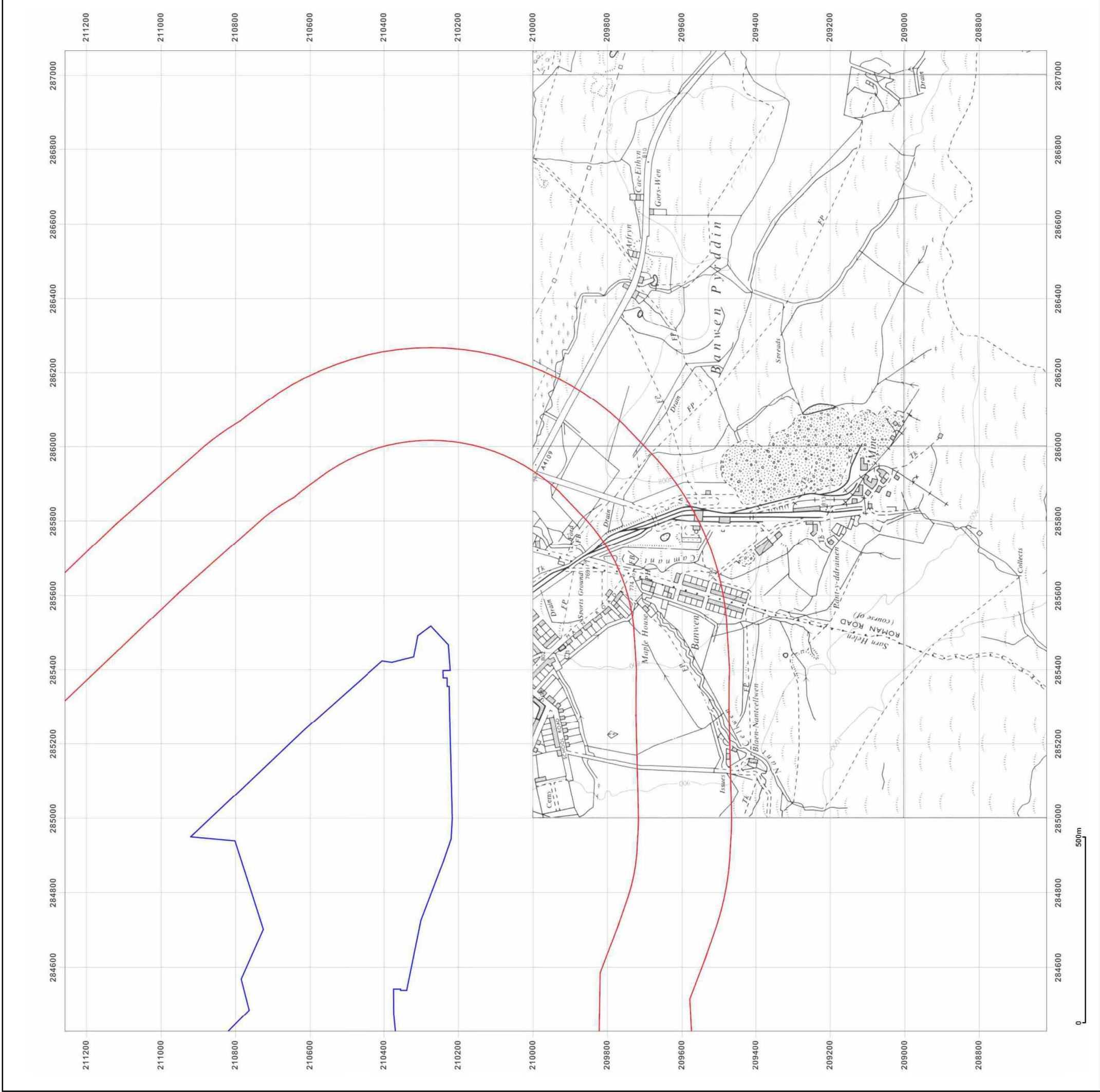
Produced by
Groundsure Insights
T: 08444 159000
E: info@groundsure.com
W: www.groundsure.com

© Crown copyright and database rights 2018 Ordnance Survey 100035207

Production date: 14 October 2019

Map legend available at:

www.groundsure.com/sites/default/files/groundsure_legend.pdf



Site Details:

282917.86237392283,
211100.677755288

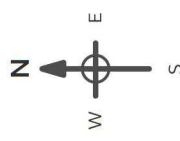
Client Ref: GSCORE
Report Ref: GS-6396071_SS_3_1
Grid Ref: 285746, 209937

Map Name: National Grid


Map date: 1979-1981

Scale: 1:10,000

Printed at: 1:10,000



Surveyed 1977
Revised 1979
Edition N/A
Copyright 1979
Levelled 1977



Surveyed 1980
Revised 1981
Edition N/A
Copyright N/A
Levelled N/A



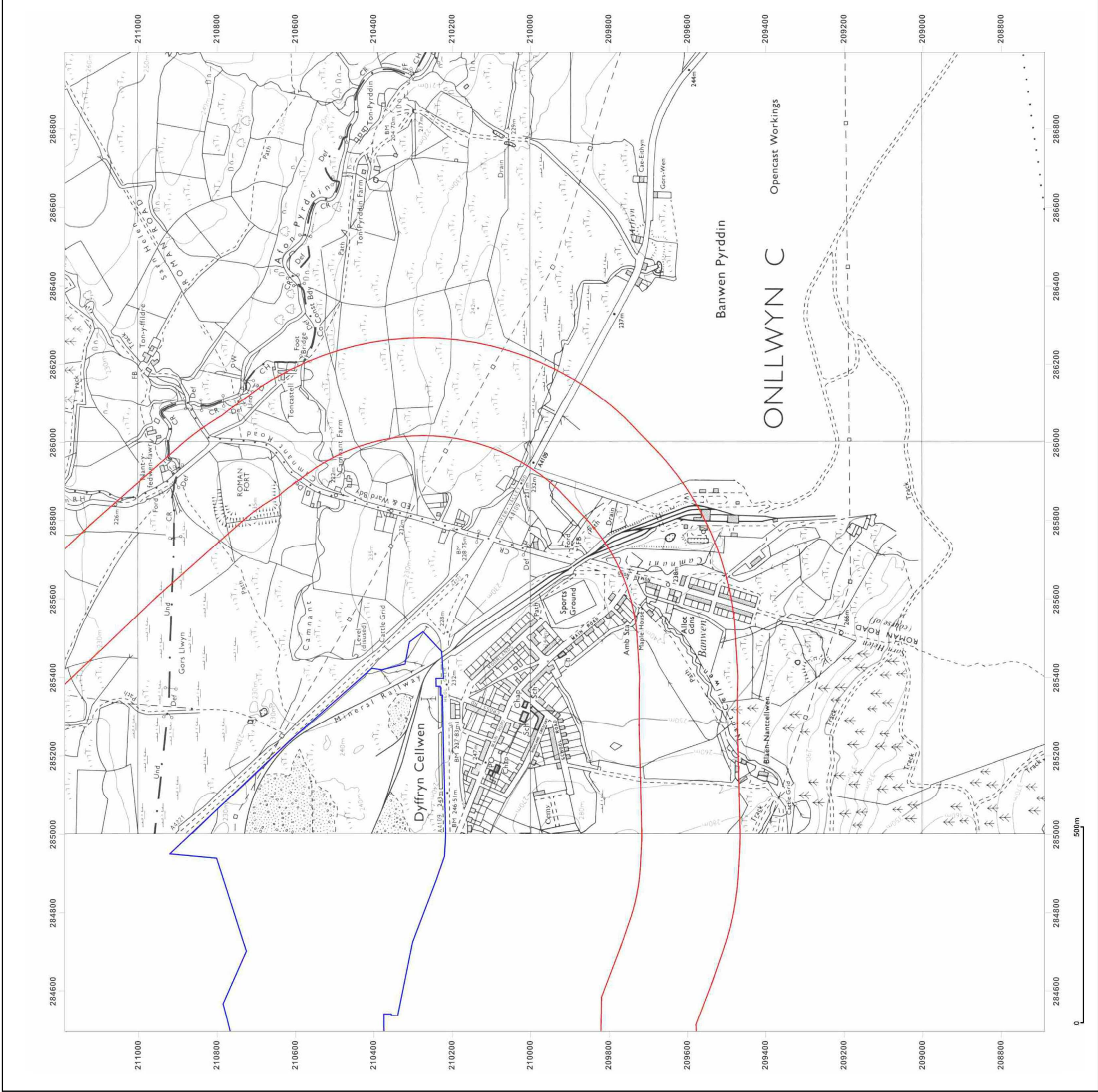
Produced by
Groundsure Insights
T: 08444 159000
E: info@groundsure.com
W: www.groundsure.com

© Crown copyright and database rights 2018 Ordnance Survey 100035207

Production date: 14 October 2019

Map legend available at:

www.groundsure.com/sites/default/files/groundsure_legend.pdf



Site Details:

282917.86237392283,
211100.67755288


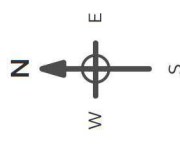
Client Ref: GCORE
Report Ref: GS-6396071_SS_3_1
Grid Ref: 285746, 209937

Map Name: National Grid

Map date: 2001

Scale: 1:10,000

Printed at: 1:10,000



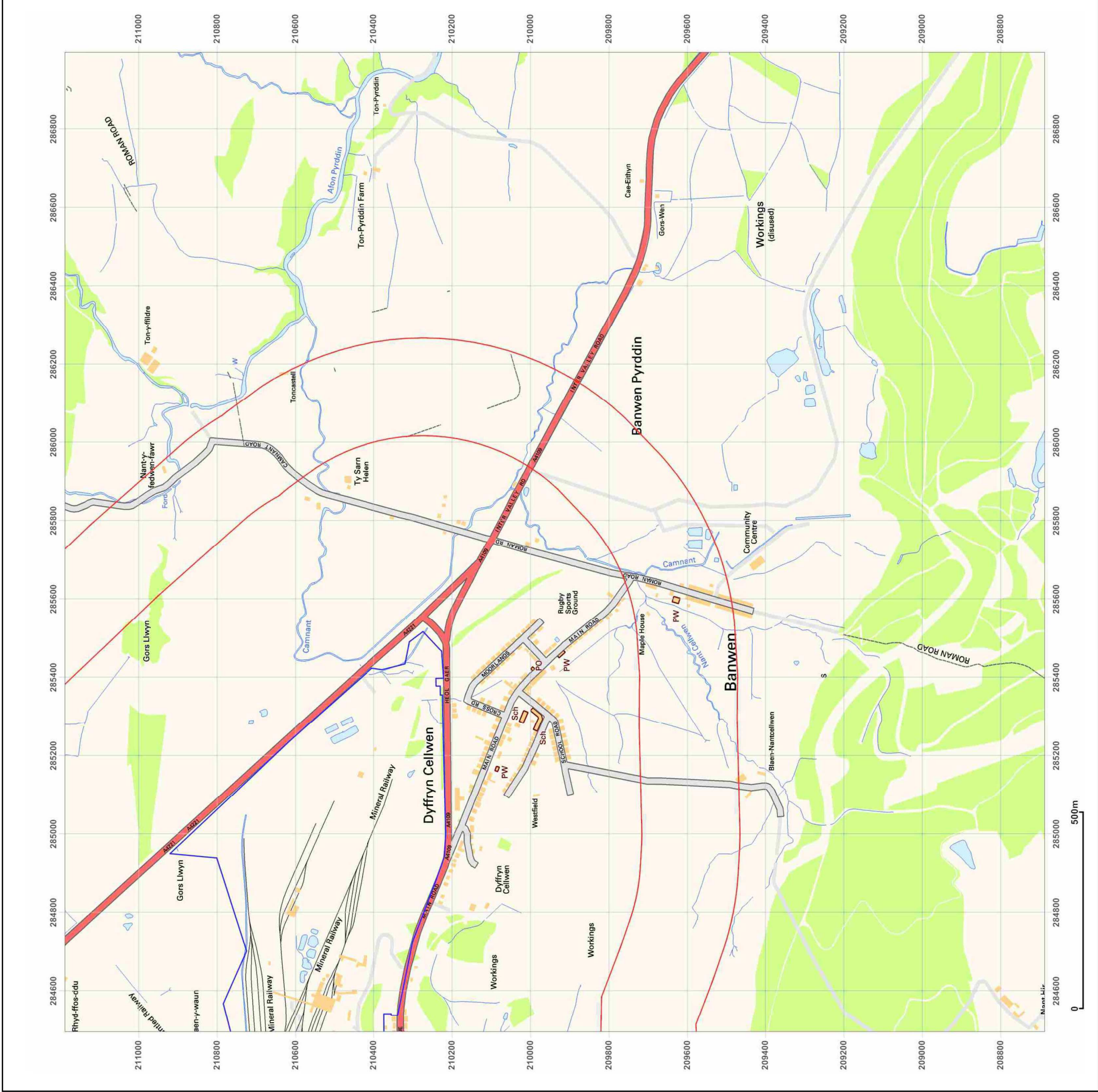
Produced by
Groundsure Insights
T: 08444 159000
E: info@groundsure.com
W: www.groundsure.com

© Crown copyright and database rights 2018 Ordnance Survey 100035207

Production date: 14 October 2019

Map legend available at:

www.groundsure.com/sites/default/files/groundsure_legend.pdf



Site Details:

282917.86237392283,
211100.677755288


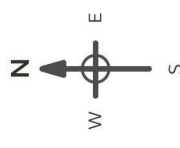
Client Ref: GCORE
Report Ref: GS-6396071_SS_3_1
Grid Ref: 285746, 209937

Map Name: National Grid

Map date: 2010

Scale: 1:10,000

Printed at: 1:10,000



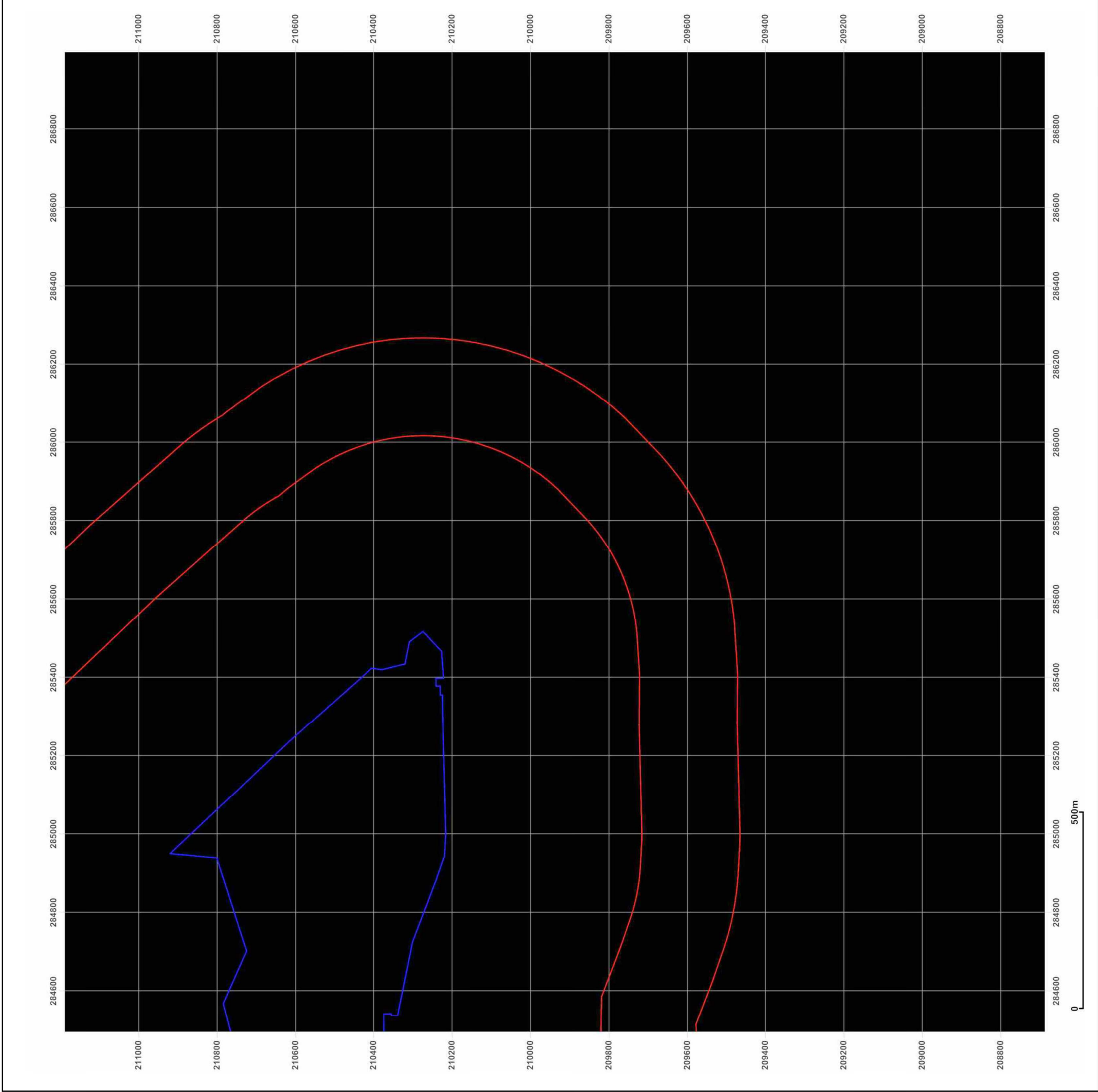
Produced by
Groundsure Insights
T: 08444 159000
E: info@groundsure.com
W: www.groundsure.com

© Crown copyright and database rights 2018 Ordnance Survey 100035207

Production date: 14 October 2019

Map legend available at:

www.groundsure.com/sites/default/files/groundsure_legend.pdf



Site Details:

282917.86237392283,
211100.677755288


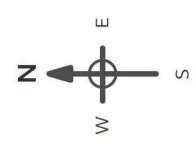
Client Ref: GCORE
Report Ref: GS-6396071_SS_3_1
Grid Ref: 285746, 209937

Map Name: National Grid

Map date: 2019

Scale: 1:10,000

Printed at: 1:10,000



Produced by
Groundsure Insights
T: 08444 159000
E: info@groundsure.com
W: www.groundsure.com

© Crown copyright and database rights 2018 Ordnance Survey 100035207

Production date: 14 October 2019

Map legend available at:
www.groundsure.com/sites/default/files/groundsure_legend.pdf

