

FIG 14.07

Legend

- CURRENT SITE BOUNDARY
- PROPOSED EXTENSION TO CURRENT SITE BOUNDARY
- CURRENT LIMIT OF EXCAVATION
- PROPOSED EXTENSION TO CURRENT LIMIT OF EXCAVATION
- BOREHOLE PENETRATED TO NINE FEET SEAM ONLY
- BOREHOLE PENETRATED TO BRASS SEAM
- WATER LEVEL (OLD WORKINGS IN NINE FEET SEAM IN BOREHOLE)
- WATER LEVEL (OLD WORKINGS IN BRASS SEAM IN BOREHOLE)
- WATER LEVEL (OLD WORKINGS IN BOTH NINE FEET & BRASS SEAM IN BOREHOLE)
- PIEZOMETER

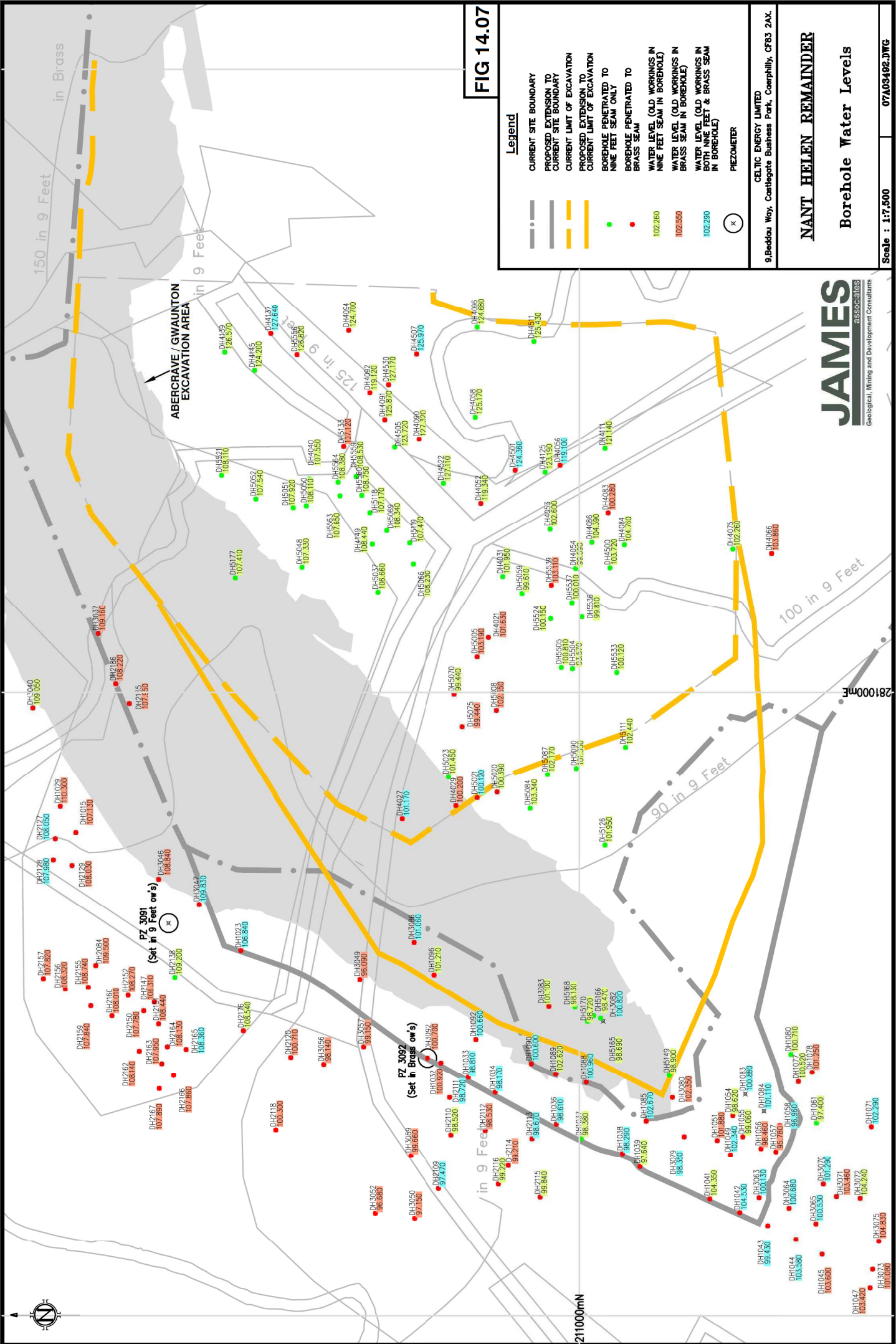
CELTIC ENERGY LIMITED
9, Beckett Way, Castlegate Business Park, Coorophilly, CF83 2AX.

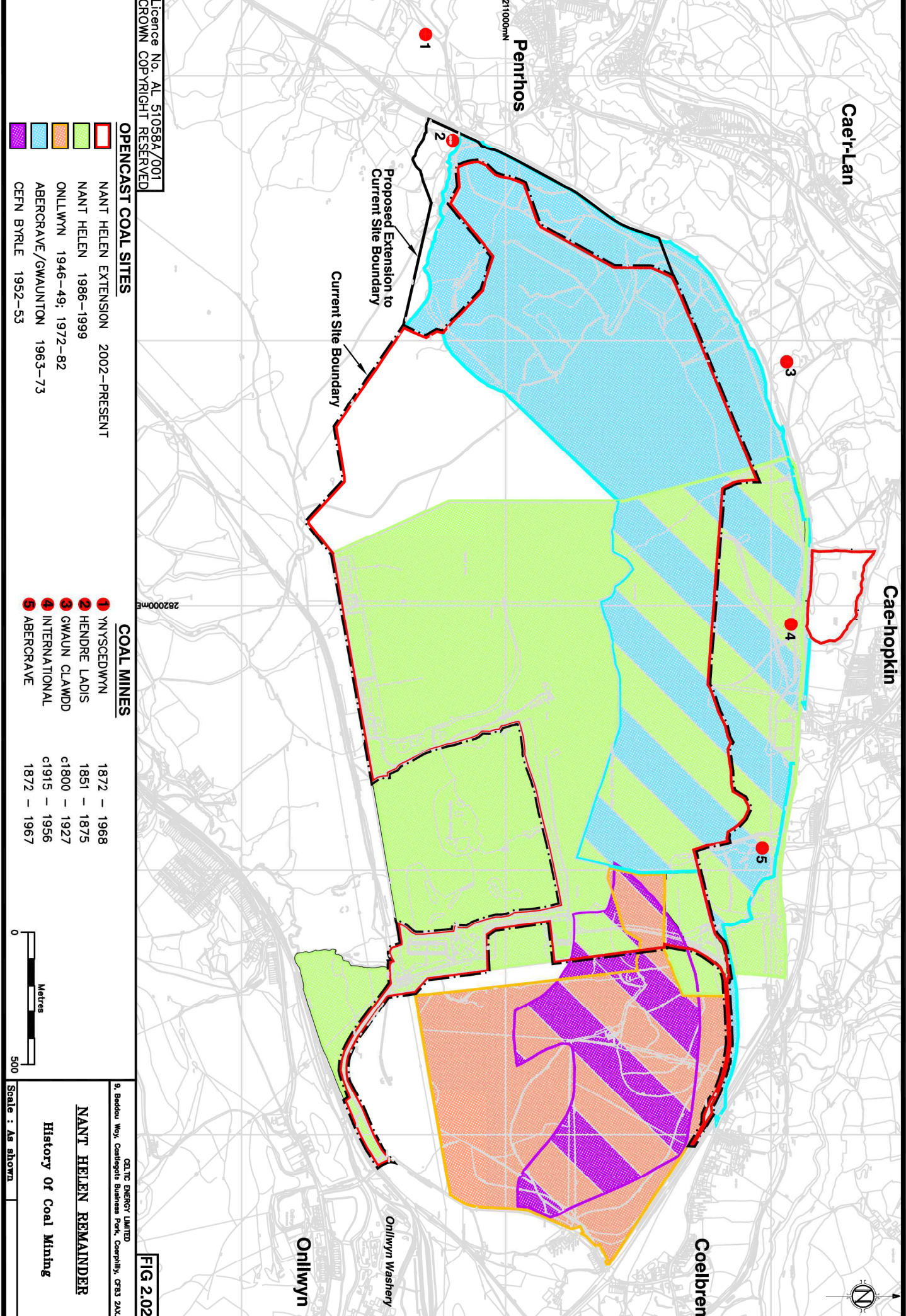
NANT HELEN REMAINDER

Borehole Water Levels

Scale : 1:7,500

07A03492.DWG





Licence No. AL 510584/001
 CROWN COPYRIGHT RESERVED

OPENCAST COAL SITES

NANT HELEN EXTENSION	2002-PRESENT
NANT HELEN	1986-1999
ONLLWYN	1946-49; 1972-82
ABERCRAVE/GWAUNTON	1963-73
CFFN BYRLE	1952-53

COAL MINES

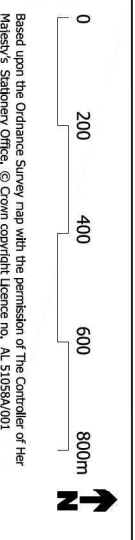
1	YNYSCEDWYN	1872 - 1968
2	HENDRE LADIS	1851 - 1875
3	GWAUN CLAWDD	c1800 - 1927
4	INTERNATIONAL	c1915 - 1956
5	ABERCRAVE	1872 - 1967

0 500
 Metres

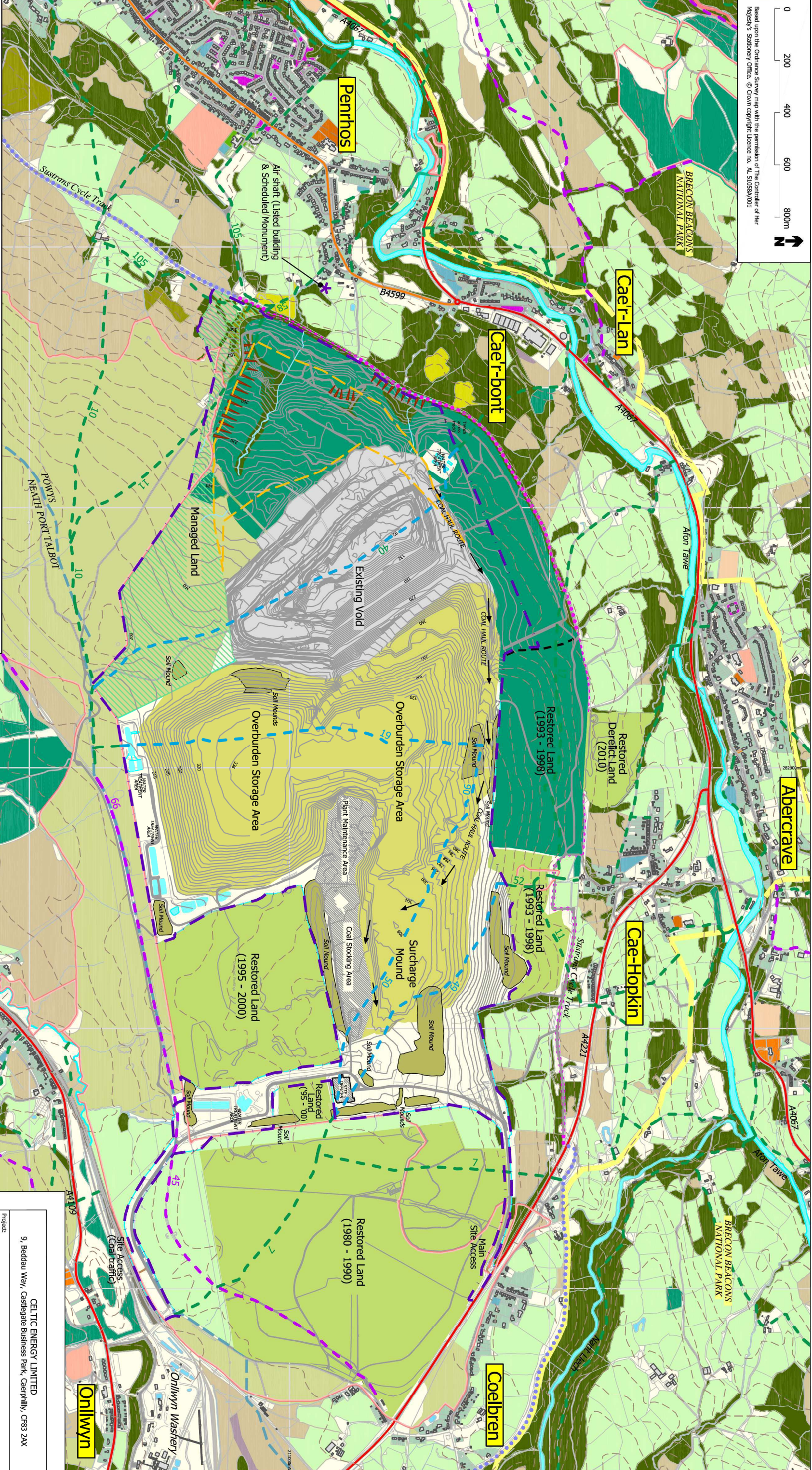
GLUC ENERGY LIMITED
 9, Beddau Wry, Castellate Business Park, Coedlly, CF83 2JX

NANT HELEN REMAINDER
 History Of Coal Mining

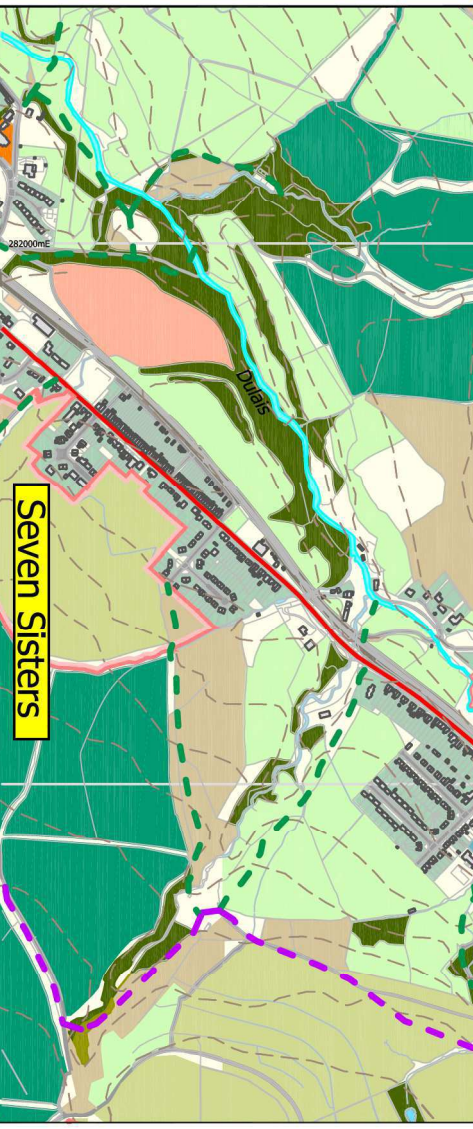
FIG 2.02



Based upon the Ordnance Survey map with the permission of The Controller of Her Majesty's Stationery Office. © Crown copyright. Licence no. AL 51058A/001



Key	
	Site boundary
	Proposed extraction void
	Brecon Beacons National Park boundary
	Unitary Authority boundary
	Site contours @ 4m intervals
	Surrounding contours @10m intervals
	Steep slopes within extension site
	Existing Footpath
	Existing Brideway
	Suspended footpaths within site
	Existing SUSTRANS cycle route
	Proposed SUSTRANS cycle route
	Existing CROW Open Access Land
	Broadleaved Woodland
	Coniferous Woodland
	Scrub
	Unimproved Grassland
	Natural Wetland: Bog, Fen & Swamp
	Improved Agricultural Grassland
	Upland Grazing Grassland
	Tips
	Playing Fields and Outdoor Sports Facilities
	Amenity Greenspace
	Domestic Gardens
	Cemeteries & Churchyards
	Rivers, Streams and Ponds



<p>Project: 9, Beddau Way, Castlegate Business Park, Caerphilly, CF83 2AX</p>	
<p>CELTIC ENERGY LIMITED</p>	
<h1>Nant Helen Remainder</h1>	
<p>Drawing Title: Site Context</p>	
<p>Drawing No. 10.02</p>	<p>Scale @ A3 1:14,000</p>
<p>Drawn by: TP</p>	<p>Date: December 2010</p>
<p>Revision: -</p>	

