

## **Appendix A**

### **Site Walkover Photographs**



Photograph 1



Photograph 2





Photograph 3



Photograph 4





Photograph 5



Photograph 6





Photograph 7



Photograph 8



Photograph 9



Photograph 10



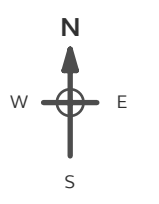
## **Appendix B**

### **Groundsure Historical Maps**

**Site Details:**  
 282917.86237392283,  
 211100.677756288

**Client Ref:** GCORE  
**Report Ref:** GS-6396071\_SS\_1\_1  
**Grid Ref:** 280926, 209937

**Map Name:** County Series  
**Map date:** 1876  
**Scale:** 1:10,560  
**Printed at:** 1:10,560



Surveyed 1878  
 Revised 1876  
 Edition N/A  
 Copyright N/A  
 Levelled N/A

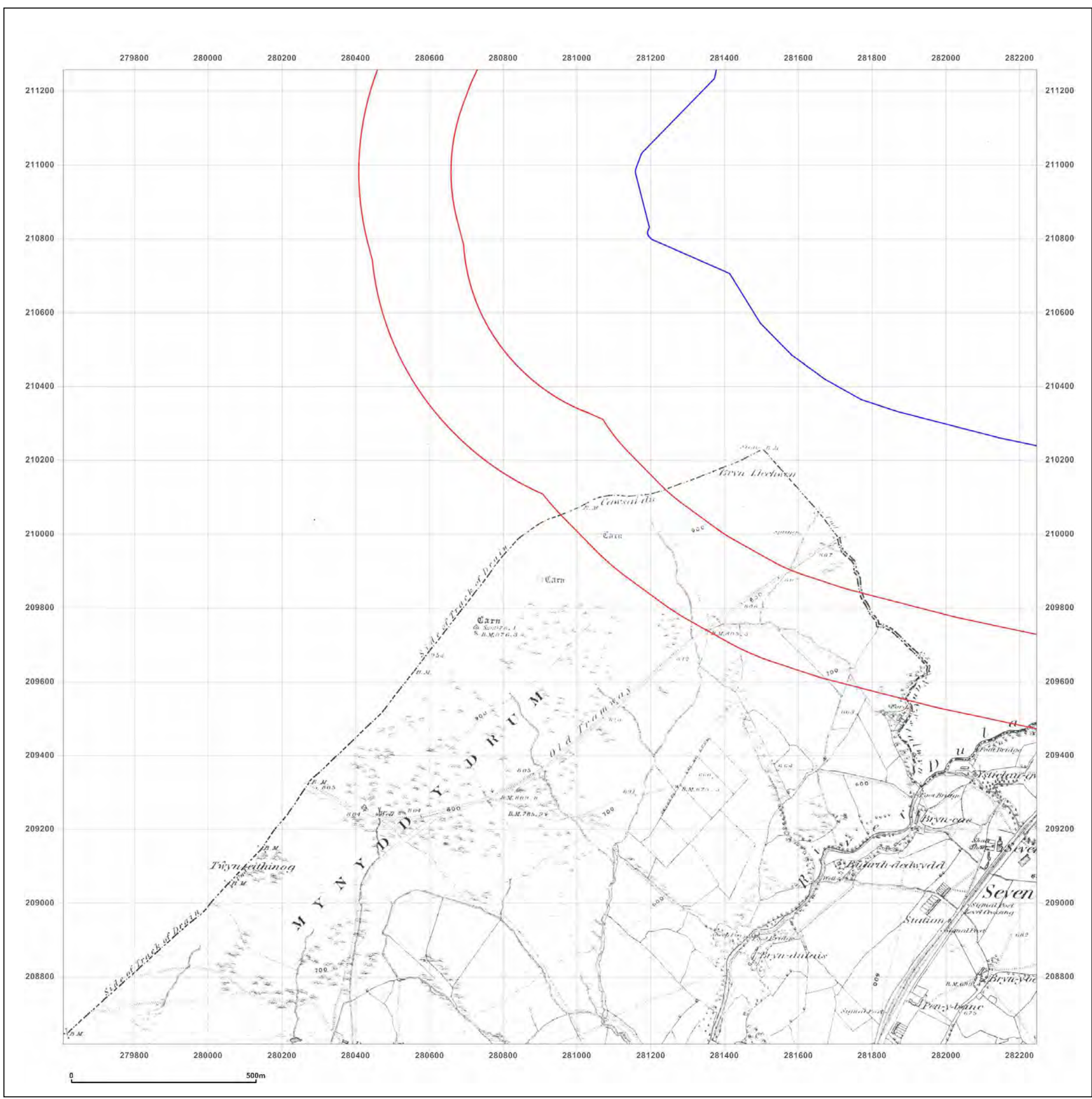


Produced by  
 Groundsure Insights  
 T: 08444 159000  
 E: [info@groundsure.com](mailto:info@groundsure.com)  
 W: [www.groundsure.com](http://www.groundsure.com)

© Crown copyright and database rights 2018 Ordnance Survey 100035207

Production date: 14 October 2019

Map legend available at:  
[www.groundsure.com/sites/default/files/groundsure\\_legend.pdf](http://www.groundsure.com/sites/default/files/groundsure_legend.pdf)





**Site Details:**

282917.86237392283,  
211100.677756288

**Client Ref:** GCORE  
**Report Ref:** GS-6396071\_SS\_1\_1  
**Grid Ref:** 280926, 209937

**Map Name:** County Series

**Map date:** 1877

**Scale:** 1:10,560

**Printed at:** 1:10,560



Surveyed 1877  
Revised 1877  
Edition N/A  
Copyright N/A  
Levelled N/A

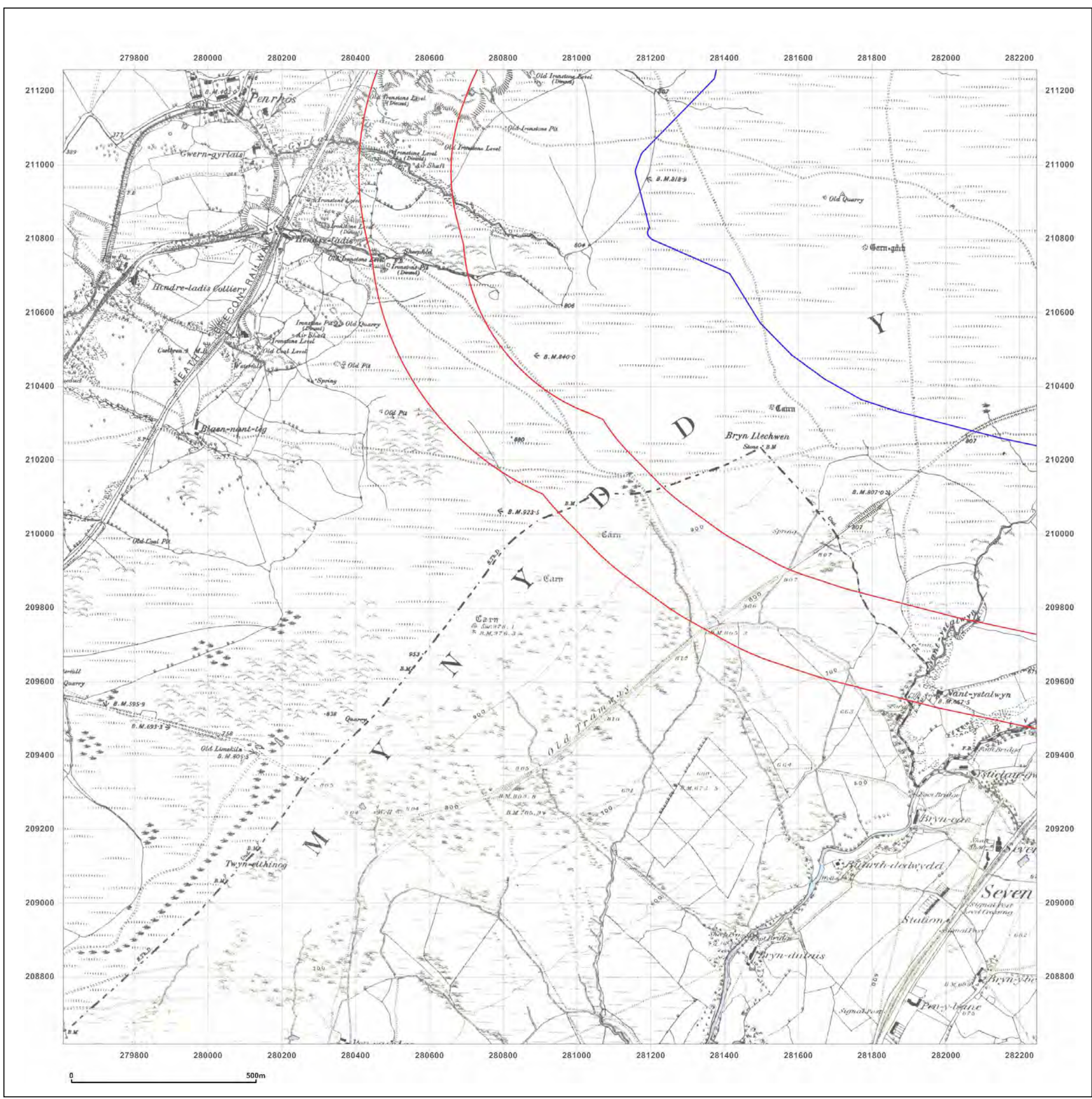


Produced by  
Groundsure Insights  
T: 08444 159000  
E: [info@groundsure.com](mailto:info@groundsure.com)  
W: [www.groundsure.com](http://www.groundsure.com)

© Crown copyright and database rights 2018 Ordnance Survey 100035207

Production date: 14 October 2019

Map legend available at:  
[www.groundsure.com/sites/default/files/groundsure\\_legend.pdf](http://www.groundsure.com/sites/default/files/groundsure_legend.pdf)





**Site Details:**

282917.86237392283,  
211100.677756288

**Client Ref:** GCORE  
**Report Ref:** GS-6396071\_SS\_1\_1  
**Grid Ref:** 280926, 209937

**Map Name:** County Series

**Map date:** 1901

**Scale:** 1:10,560

**Printed at:** 1:10,560



Surveyed 1876  
Revised 1901  
Edition N/A  
Copyright N/A  
Levelled N/A

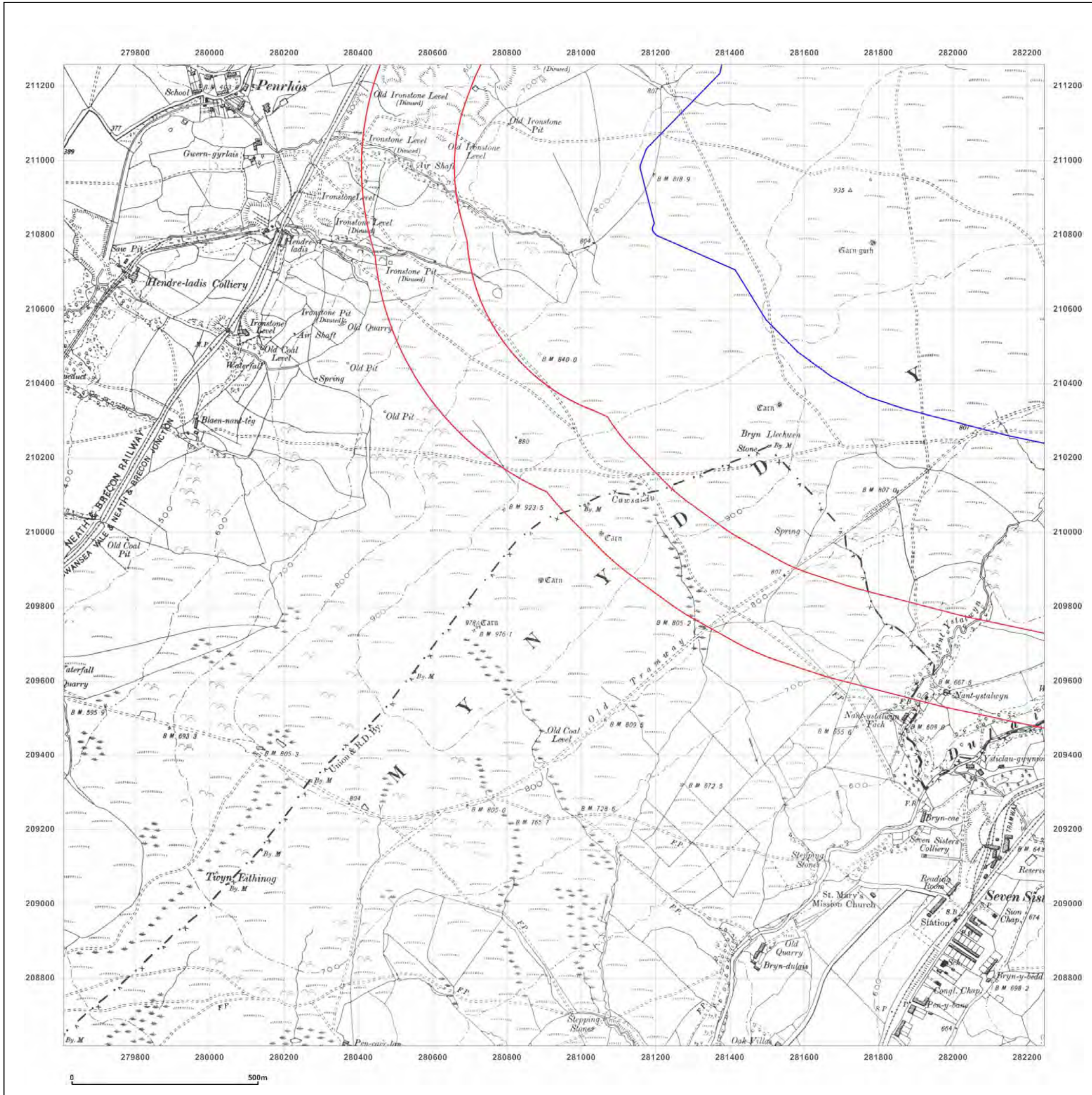


Produced by  
Groundsure Insights  
T: 08444 159000  
E: [info@groundsure.com](mailto:info@groundsure.com)  
W: [www.groundsure.com](http://www.groundsure.com)

© Crown copyright and database rights 2018 Ordnance Survey 100035207

Production date: 14 October 2019

Map legend available at:  
[www.groundsure.com/sites/default/files/groundsure\\_legend.pdf](http://www.groundsure.com/sites/default/files/groundsure_legend.pdf)





**Site Details:**

282917.86237392283,  
211100.677756288

**Client Ref:** GCORE  
**Report Ref:** GS-6396071\_SS\_1\_1  
**Grid Ref:** 280926, 209937

**Map Name:** County Series

**Map date:** 1903

**Scale:** 1:10,560

**Printed at:** 1:10,560



Surveyed 1876  
Revised 1903  
Edition N/A  
Copyright N/A  
Levelled N/A

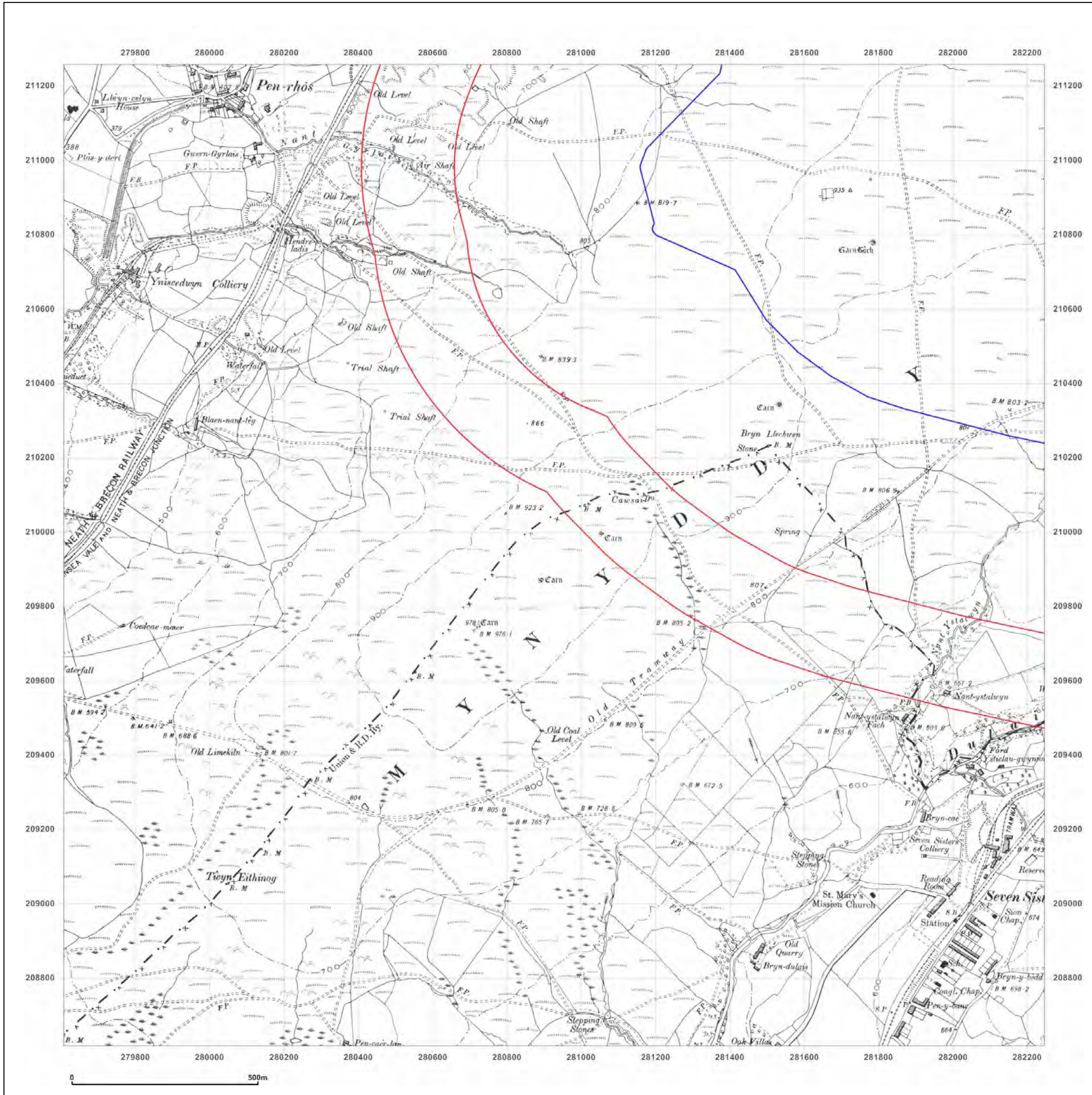


Produced by  
Groundsure Insights  
T: 08444 159000  
E: [info@groundsure.com](mailto:info@groundsure.com)  
W: [www.groundsure.com](http://www.groundsure.com)

© Crown copyright and database rights 2018 Ordnance Survey 100035207

Production date: 14 October 2019

Map legend available at:  
[www.groundsure.com/sites/default/files/groundsure\\_legend.pdf](http://www.groundsure.com/sites/default/files/groundsure_legend.pdf)





**Site Details:**

282917.86237392283,  
211100.677756288

**Client Ref:** GCORE  
**Report Ref:** GS-6396071\_SS\_1\_1  
**Grid Ref:** 280926, 209937

**Map Name:** County Series

**Map date:** 1914

**Scale:** 1:10,560

**Printed at:** 1:10,560



Surveyed 1876  
Revised 1914  
Edition N/A  
Copyright N/A  
Levelled N/A

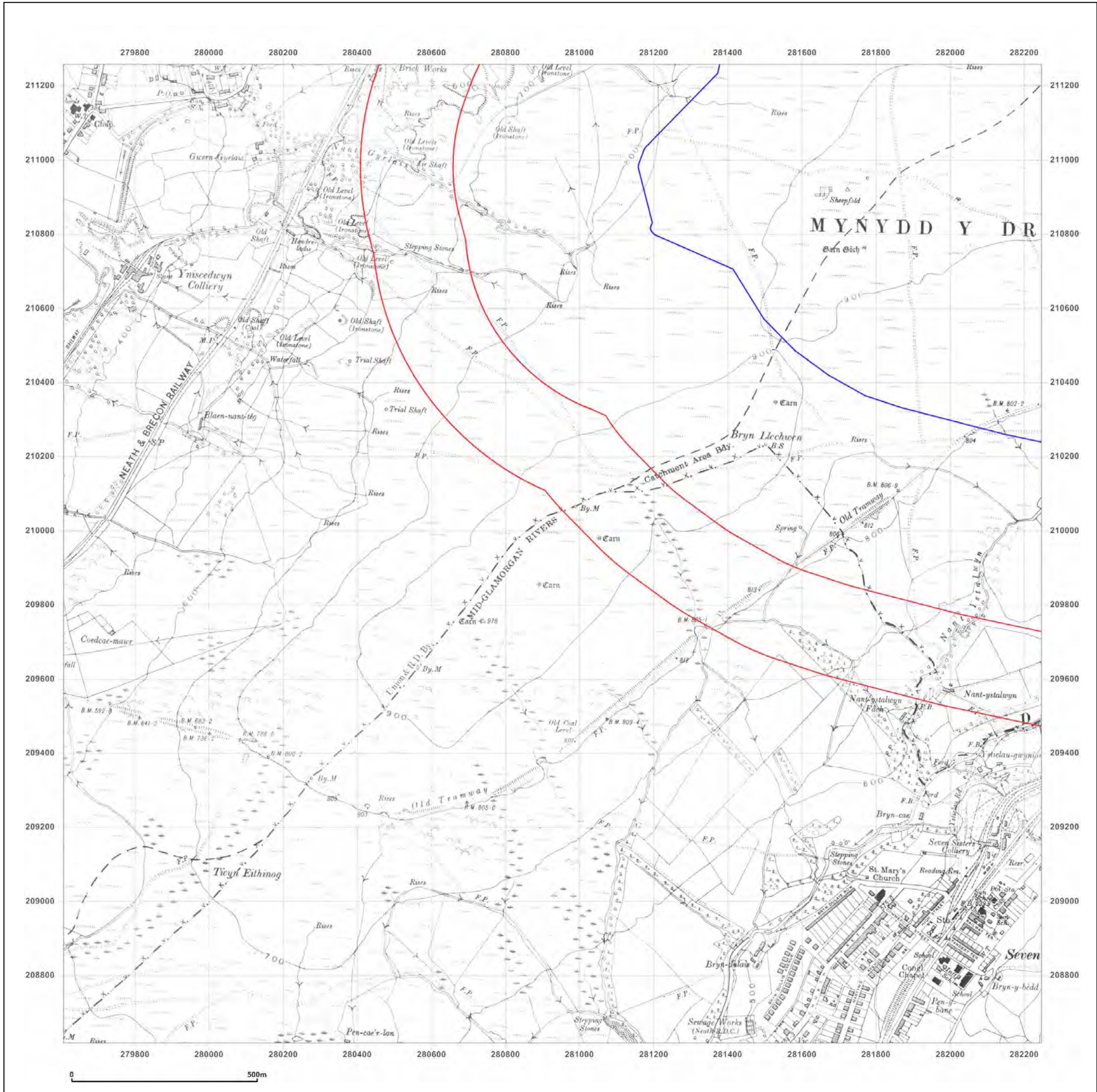


Produced by  
Groundsure Insights  
T: 08444 159000  
E: [info@groundsure.com](mailto:info@groundsure.com)  
W: [www.groundsure.com](http://www.groundsure.com)

© Crown copyright and database rights 2018 Ordnance Survey 100035207

Production date: 14 October 2019

Map legend available at:  
[www.groundsure.com/sites/default/files/groundsure\\_legend.pdf](http://www.groundsure.com/sites/default/files/groundsure_legend.pdf)





**Site Details:**

282917.86237392283,  
211100.677756288

**Client Ref:** GCORE  
**Report Ref:** GS-6396071\_SS\_1\_1  
**Grid Ref:** 280926, 209937

**Map Name:** County Series

**Map date:** 1921

**Scale:** 1:10,560

**Printed at:** 1:10,560



Surveyed N/A  
Revised N/A  
Edition N/A  
Copyright N/A  
Levelled N/A

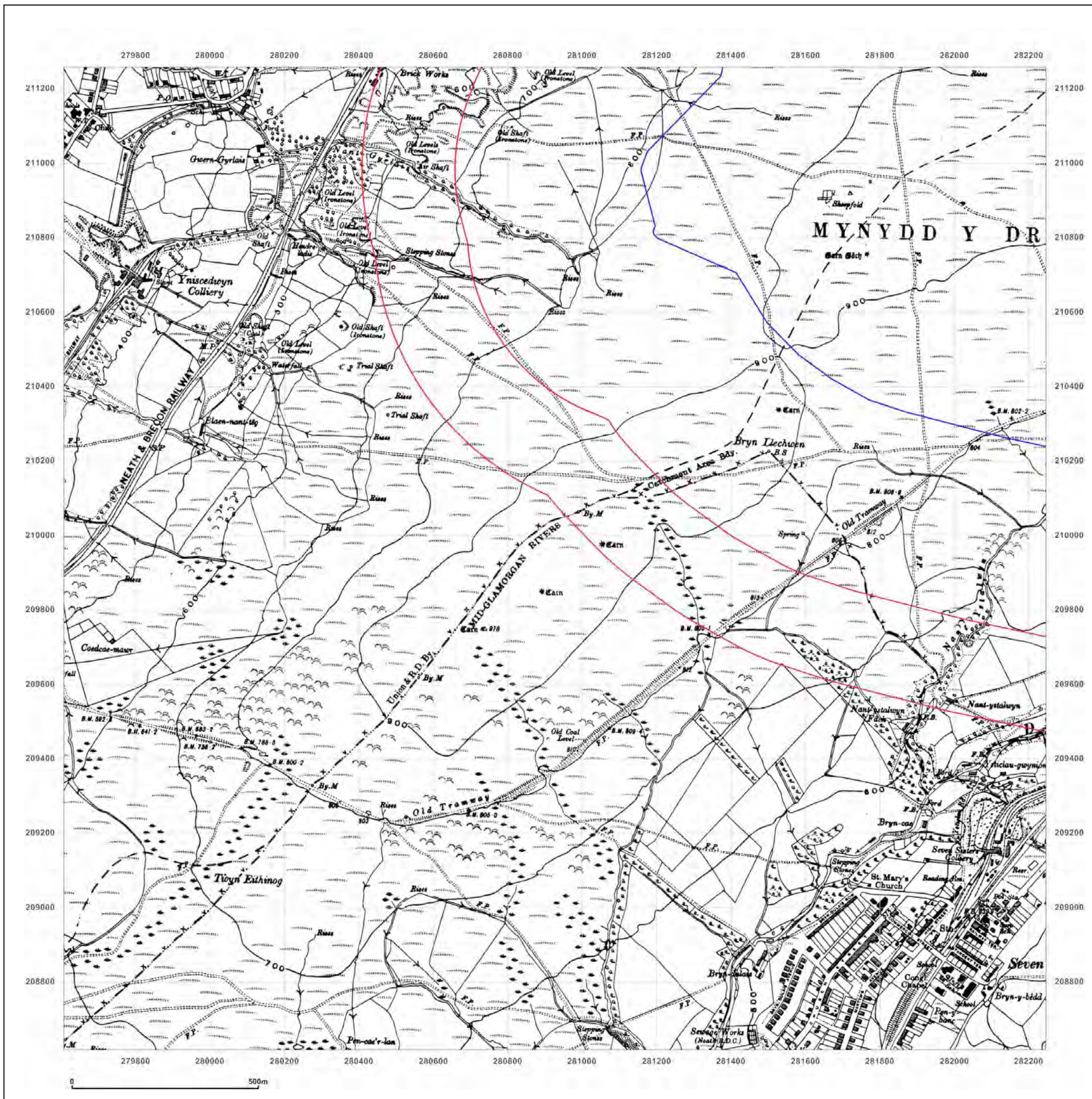


Produced by  
Groundsure Insights  
T: 08444 159000  
E: [info@groundsure.com](mailto:info@groundsure.com)  
W: [www.groundsure.com](http://www.groundsure.com)

© Crown copyright and database rights 2018 Ordnance Survey 100035207

Production date: 14 October 2019

Map legend available at:  
[www.groundsure.com/sites/default/files/groundsure\\_legend.pdf](http://www.groundsure.com/sites/default/files/groundsure_legend.pdf)





**Site Details:**

282917.86237392283,  
211100.677756288

**Client Ref:** GCORE  
**Report Ref:** GS-6396071\_SS\_1\_1  
**Grid Ref:** 280926, 209937

**Map Name:** County Series

**Map date:** 1921

**Scale:** 1:10,560

**Printed at:** 1:10,560



Surveyed 1921  
Revised N/A  
Edition N/A  
Copyright N/A  
Levelled N/A

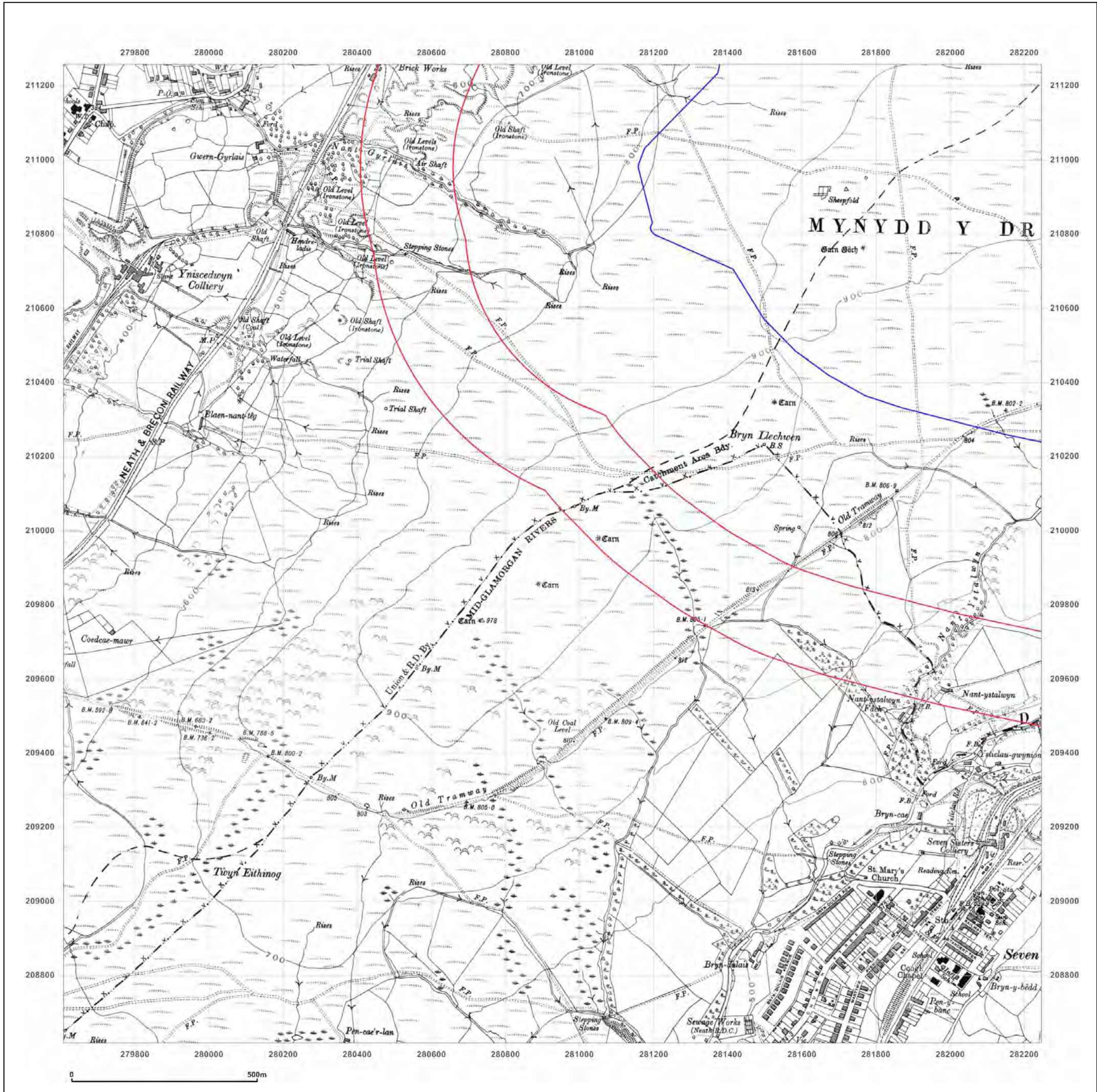


Produced by  
Groundsure Insights  
T: 08444 159000  
E: [info@groundsure.com](mailto:info@groundsure.com)  
W: [www.groundsure.com](http://www.groundsure.com)

© Crown copyright and database rights 2018 Ordnance Survey 100035207

Production date: 14 October 2019

Map legend available at:  
[www.groundsure.com/sites/default/files/groundsure\\_legend.pdf](http://www.groundsure.com/sites/default/files/groundsure_legend.pdf)





**Site Details:**

282917.86237392283,  
211100.677756288

**Client Ref:** GCORE  
**Report Ref:** GS-6396071\_SS\_1\_1  
**Grid Ref:** 280926, 209937

**Map Name:** County Series

**Map date:** 1921

**Scale:** 1:10,560

**Printed at:** 1:10,560



Surveyed 1876  
Revised 1921  
Edition 1921  
Copyright N/A  
Levelled N/A

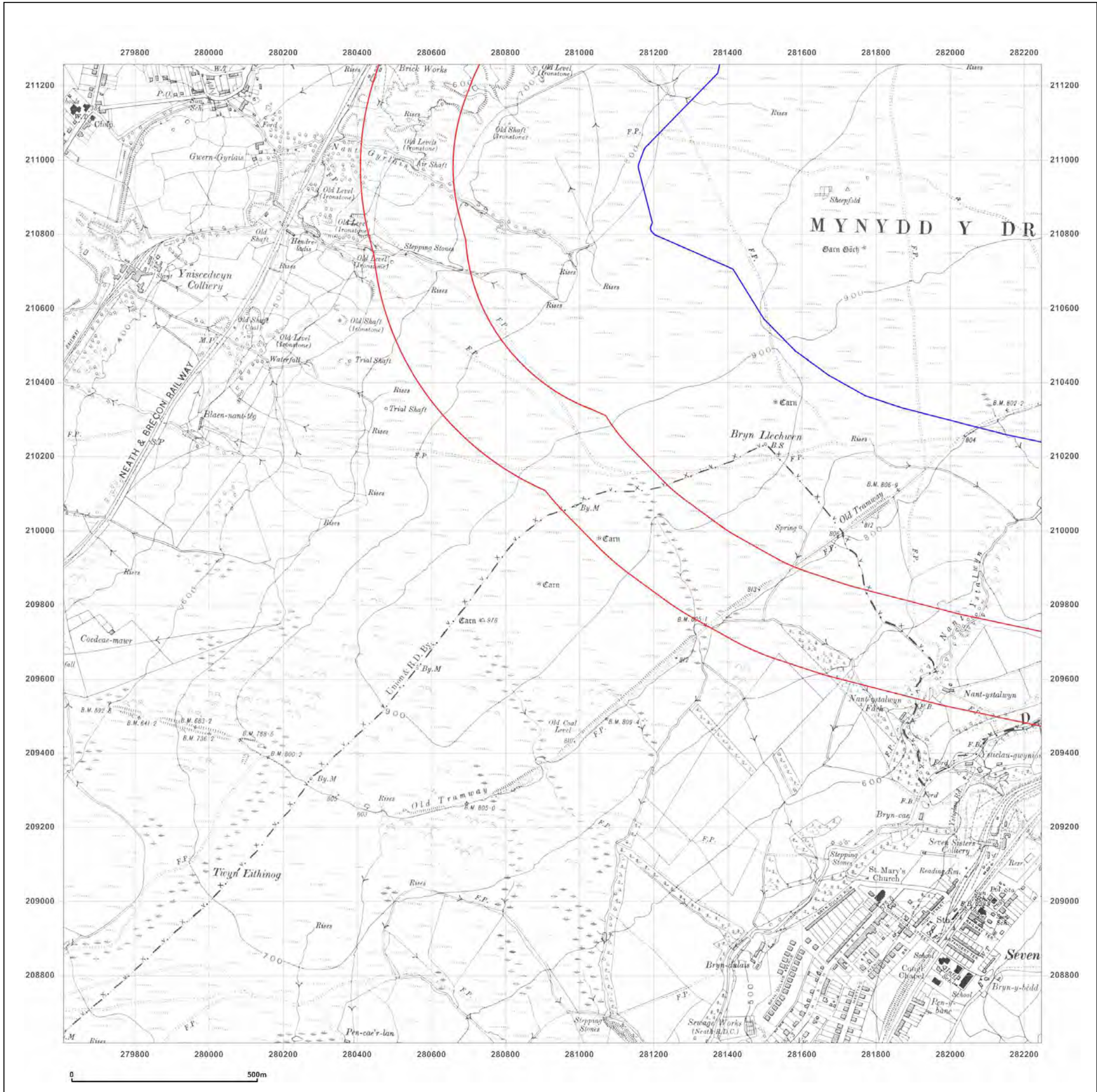


Produced by  
Groundsure Insights  
T: 08444 159000  
E: [info@groundsure.com](mailto:info@groundsure.com)  
W: [www.groundsure.com](http://www.groundsure.com)

© Crown copyright and database rights 2018 Ordnance Survey 100035207

Production date: 14 October 2019

Map legend available at:  
[www.groundsure.com/sites/default/files/groundsure\\_legend.pdf](http://www.groundsure.com/sites/default/files/groundsure_legend.pdf)





**Site Details:**

282917.86237392283,  
211100.677756288

**Client Ref:** GCORE  
**Report Ref:** GS-6396071\_SS\_1\_1  
**Grid Ref:** 280926, 209937

**Map Name:** County Series

**Map date:** 1948

**Scale:** 1:10,560

**Printed at:** 1:10,560



Surveyed 1876  
Revised 1948  
Edition N/A  
Copyright N/A  
Levelled N/A

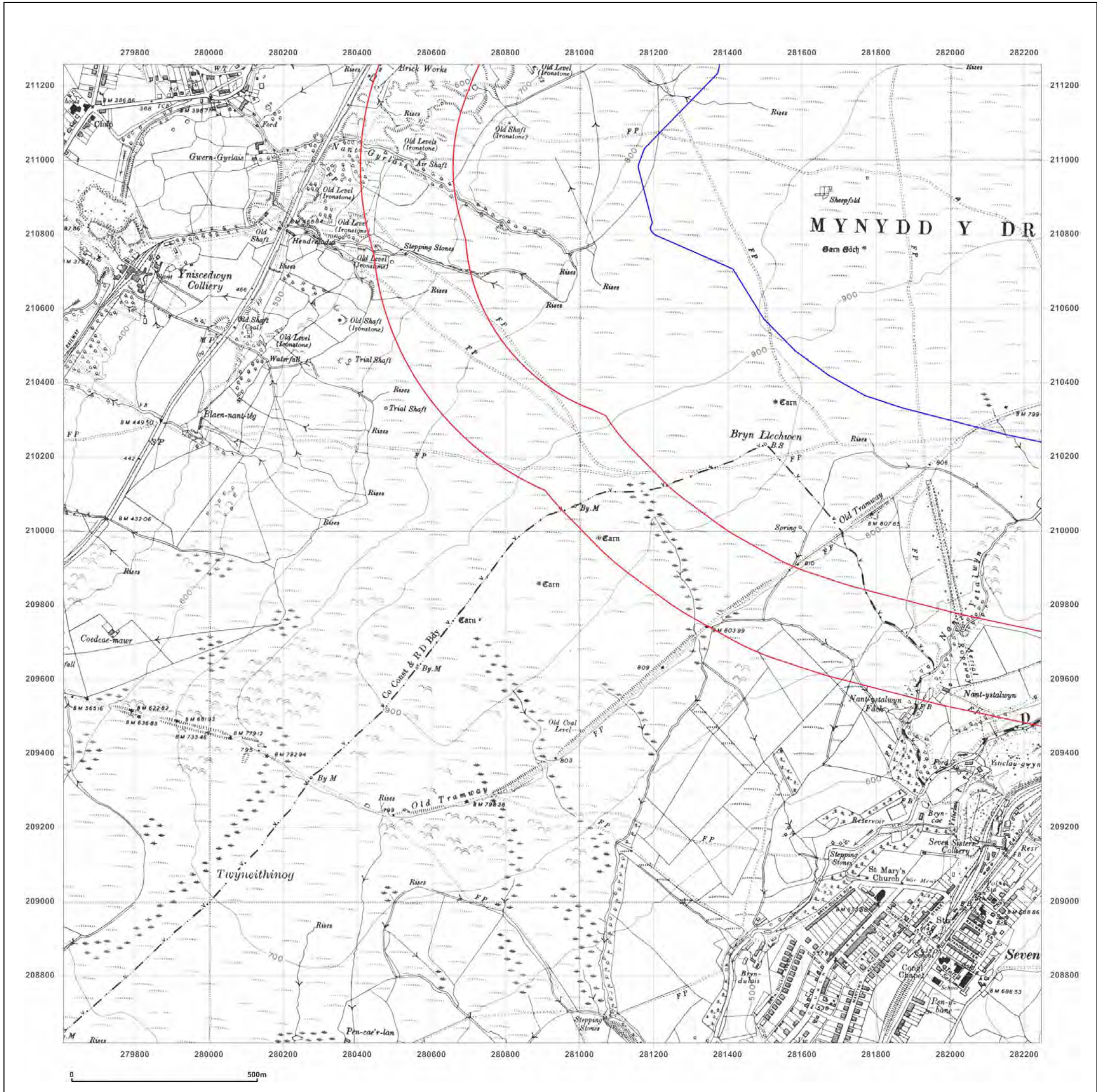


Produced by  
Groundsure Insights  
T: 08444 159000  
E: [info@groundsure.com](mailto:info@groundsure.com)  
W: [www.groundsure.com](http://www.groundsure.com)

© Crown copyright and database rights 2018 Ordnance Survey 100035207

Production date: 14 October 2019

Map legend available at:  
[www.groundsure.com/sites/default/files/groundsure\\_legend.pdf](http://www.groundsure.com/sites/default/files/groundsure_legend.pdf)





**Site Details:**

282917.86237392283,  
211100.677756288

**Client Ref:** GCORE  
**Report Ref:** GS-6396071\_SS\_1\_1  
**Grid Ref:** 280926, 209937

**Map Name:** Provisional

**Map date:** 1964-1965

**Scale:** 1:10,560

**Printed at:** 1:10,560



Surveyed 1965  
Revised 1965  
Edition N/A  
Copyright N/A  
Levelled N/A

Surveyed 1965  
Revised 1965  
Edition N/A  
Copyright N/A  
Levelled N/A

Surveyed 1965  
Revised 1965  
Edition N/A  
Copyright N/A  
Levelled N/A

Surveyed 1964  
Revised 1964  
Edition N/A  
Copyright N/A  
Levelled N/A

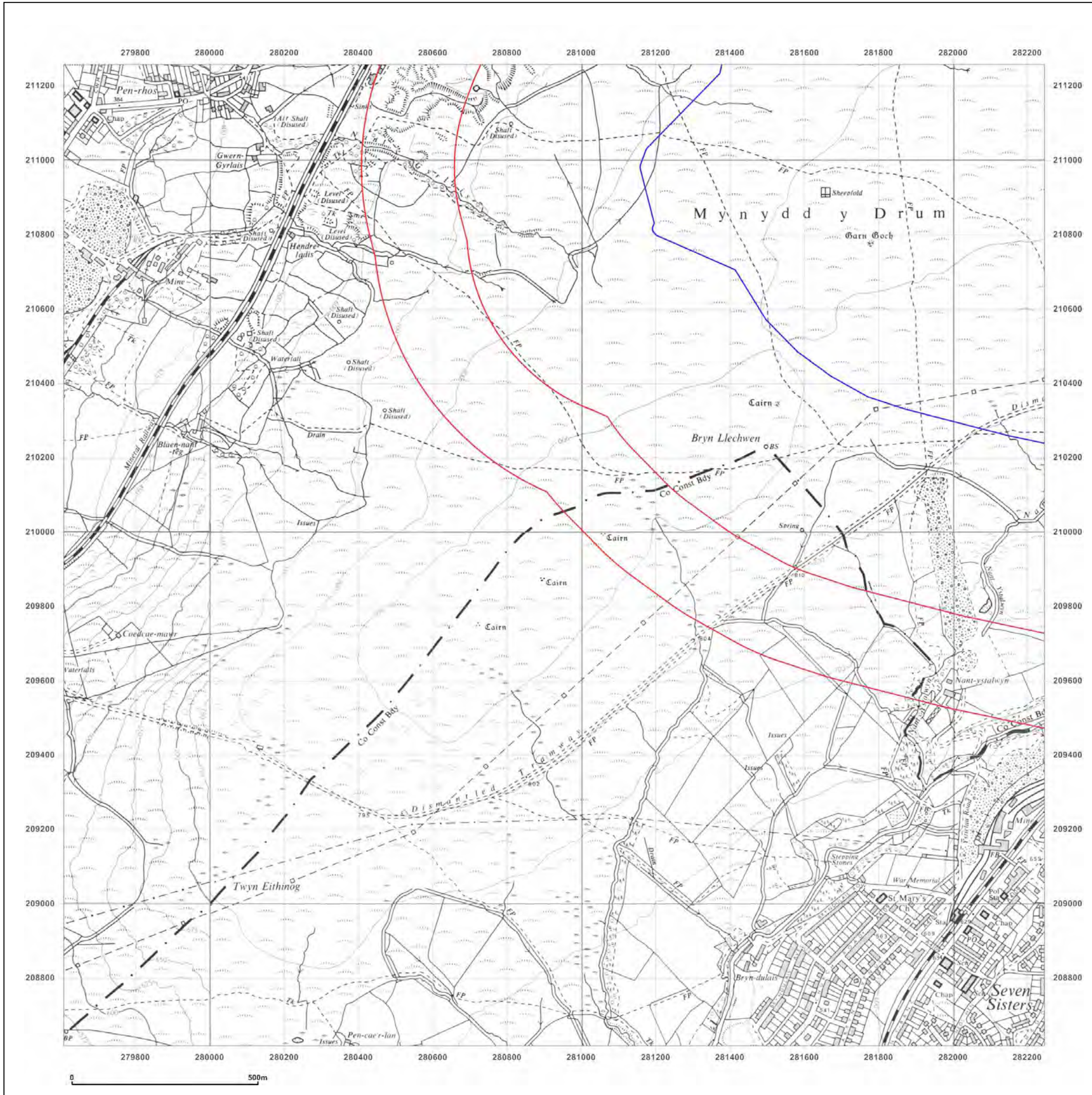


Produced by  
Groundsure Insights  
T: 08444 159000  
E: [info@groundsure.com](mailto:info@groundsure.com)  
W: [www.groundsure.com](http://www.groundsure.com)

© Crown copyright and database rights 2018 Ordnance Survey 100035207

Production date: 14 October 2019

Map legend available at:  
[www.groundsure.com/sites/default/files/groundsure\\_legend.pdf](http://www.groundsure.com/sites/default/files/groundsure_legend.pdf)





**Site Details:**

282917.86237392283,  
211100.677756288

**Client Ref:** GCORE  
**Report Ref:** GS-6396071\_SS\_1\_1  
**Grid Ref:** 280926, 209937

**Map Name:** National Grid

**Map date:** 1983-1988

**Scale:** 1:10,000

**Printed at:** 1:10,000



Surveyed 1985 Revised 1985 Edition N/A Copyright N/A Levelled N/A	Surveyed 1985 Revised 1987 Edition N/A Copyright N/A Levelled N/A
Surveyed 1975 Revised 1983 Edition N/A Copyright N/A Levelled N/A	Surveyed 1962 Revised 1988 Edition N/A Copyright N/A Levelled N/A

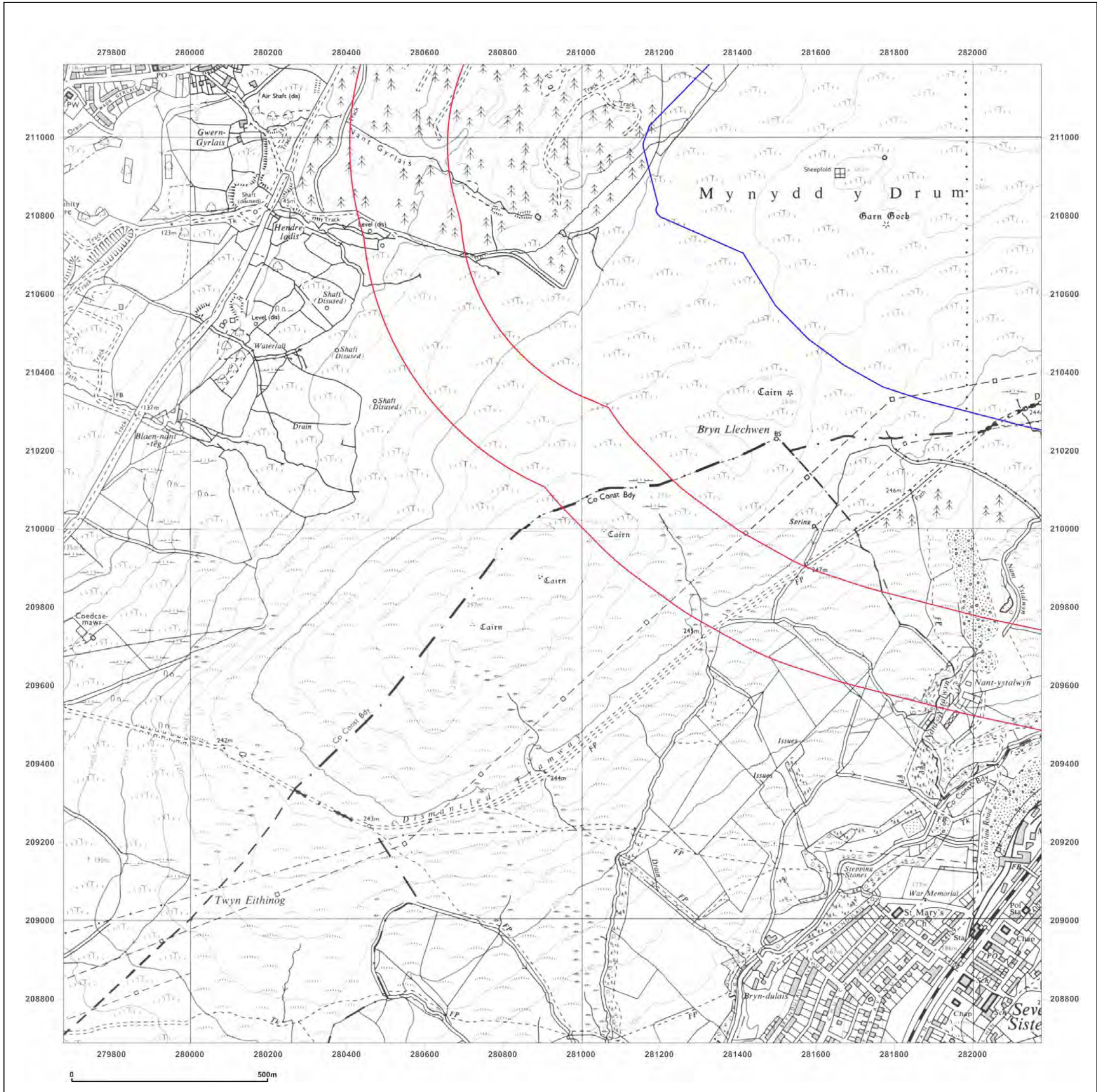


Produced by  
Groundsure Insights  
T: 08444 159000  
E: [info@groundsure.com](mailto:info@groundsure.com)  
W: [www.groundsure.com](http://www.groundsure.com)

© Crown copyright and database rights 2018 Ordnance Survey 100035207

Production date: 14 October 2019

Map legend available at:  
[www.groundsure.com/sites/default/files/groundsure\\_legend.pdf](http://www.groundsure.com/sites/default/files/groundsure_legend.pdf)





**Site Details:**

282917.86237392283,  
211100.677756288


**Client Ref:** GCORE  
**Report Ref:** GS-6396071\_SS\_1\_1  
**Grid Ref:** 280926, 209937

**Map Name:** National Grid

**Map date:** 2001

**Scale:** 1:10,000

**Printed at:** 1:10,000

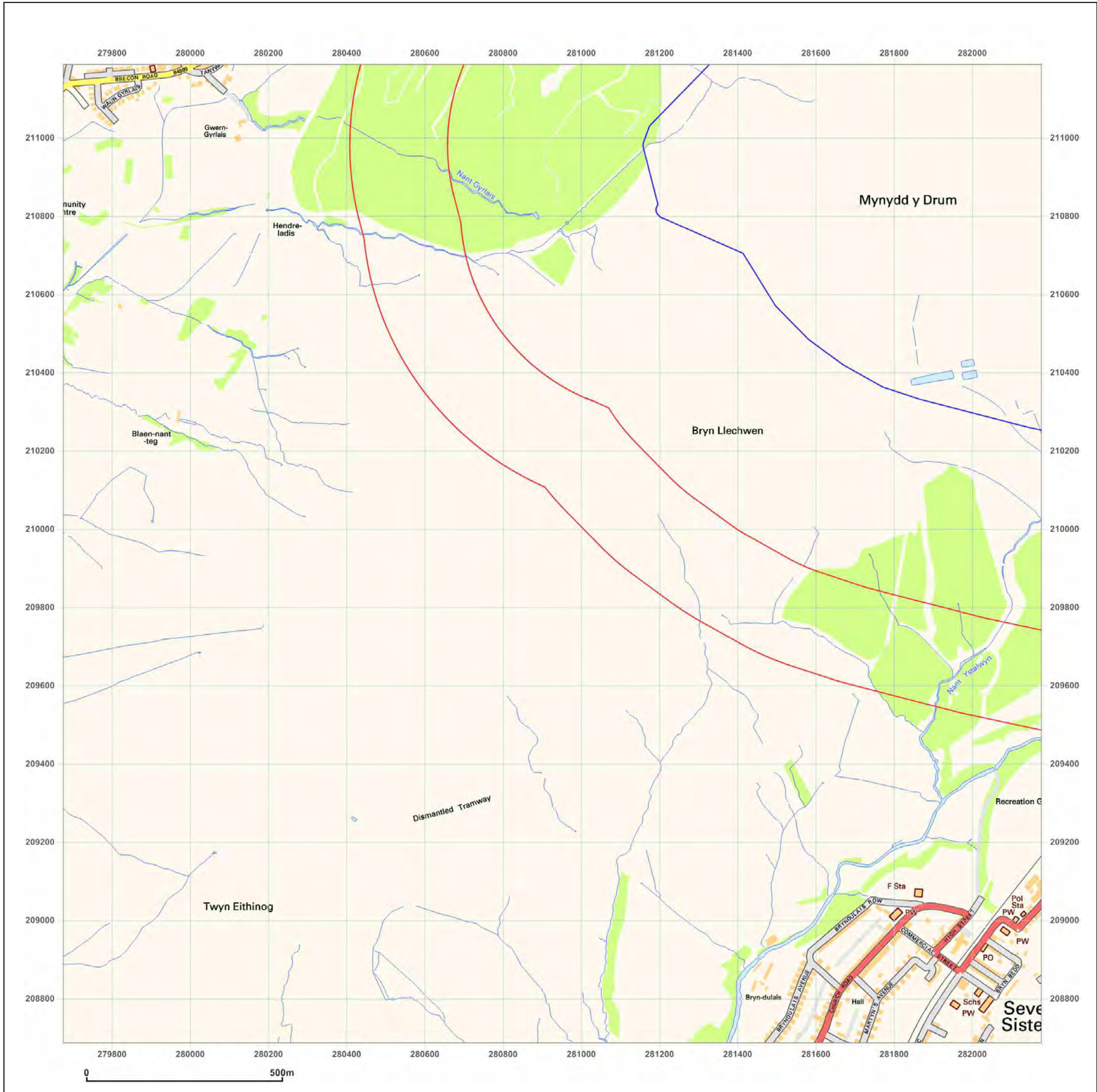


Produced by  
Groundsure Insights  
T: 08444 159000  
E: [info@groundsure.com](mailto:info@groundsure.com)  
W: [www.groundsure.com](http://www.groundsure.com)

© Crown copyright and database rights 2018 Ordnance Survey 100035207

Production date: 14 October 2019

Map legend available at:  
[www.groundsure.com/sites/default/files/groundsure\\_legend.pdf](http://www.groundsure.com/sites/default/files/groundsure_legend.pdf)





**Site Details:**

282917.86237392283,  
211100.677756288


**Client Ref:** GCORE  
**Report Ref:** GS-6396071\_SS\_1\_1  
**Grid Ref:** 280926, 209937

**Map Name:** National Grid

**Map date:** 2010

**Scale:** 1:10,000

**Printed at:** 1:10,000



Produced by  
Groundsure Insights  
T: 08444 159000  
E: [info@groundsure.com](mailto:info@groundsure.com)  
W: [www.groundsure.com](http://www.groundsure.com)

© Crown copyright and database rights 2018 Ordnance Survey 100035207

Production date: 14 October 2019

Map legend available at:  
[www.groundsure.com/sites/default/files/groundsure\\_legend.pdf](http://www.groundsure.com/sites/default/files/groundsure_legend.pdf)





**Site Details:**

282917.86237392283,  
211100.677756288

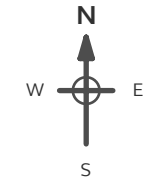
**Client Ref:** GCORE  
**Report Ref:** GS-6396071\_SS\_1\_1  
**Grid Ref:** 280926, 209937

**Map Name:** National Grid

**Map date:** 2019

**Scale:** 1:10,000

**Printed at:** 1:10,000

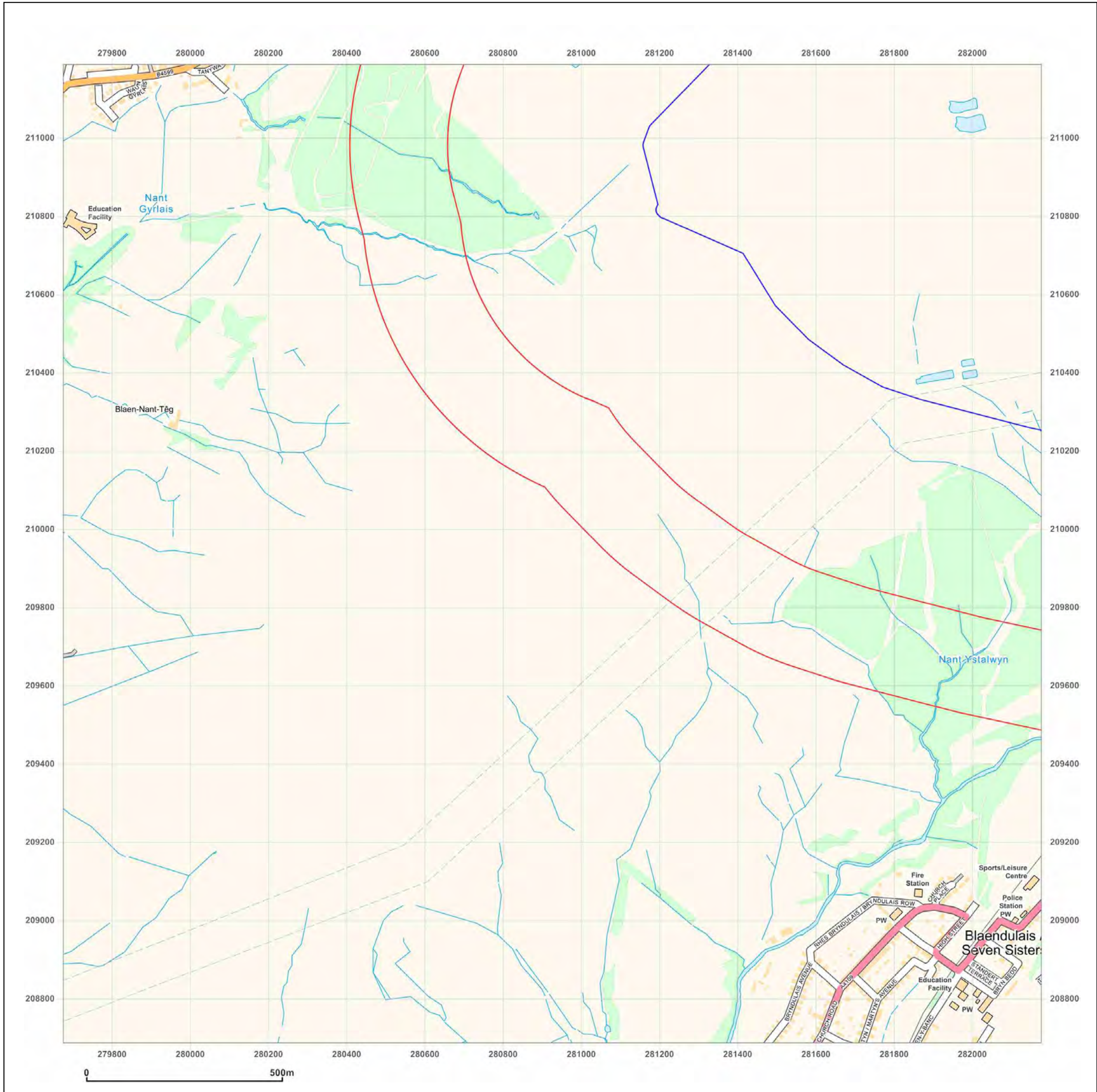


Produced by  
Groundsure Insights  
T: 08444 159000  
E: [info@groundsure.com](mailto:info@groundsure.com)  
W: [www.groundsure.com](http://www.groundsure.com)

© Crown copyright and database rights 2018 Ordnance Survey 100035207

Production date: 14 October 2019

Map legend available at:  
[www.groundsure.com/sites/default/files/groundsure\\_legend.pdf](http://www.groundsure.com/sites/default/files/groundsure_legend.pdf)





**Site Details:**

282917.86237392283,  
211100.677756288

**Client Ref:** GCORE  
**Report Ref:** GS-6396071\_SS\_1\_2  
**Grid Ref:** 280926, 212347

**Map Name:** County Series

**Map date:** 1876

**Scale:** 1:10,560

**Printed at:** 1:10,560



Surveyed 1876  
Revised 1876  
Edition N/A  
Copyright N/A  
Levelled N/A

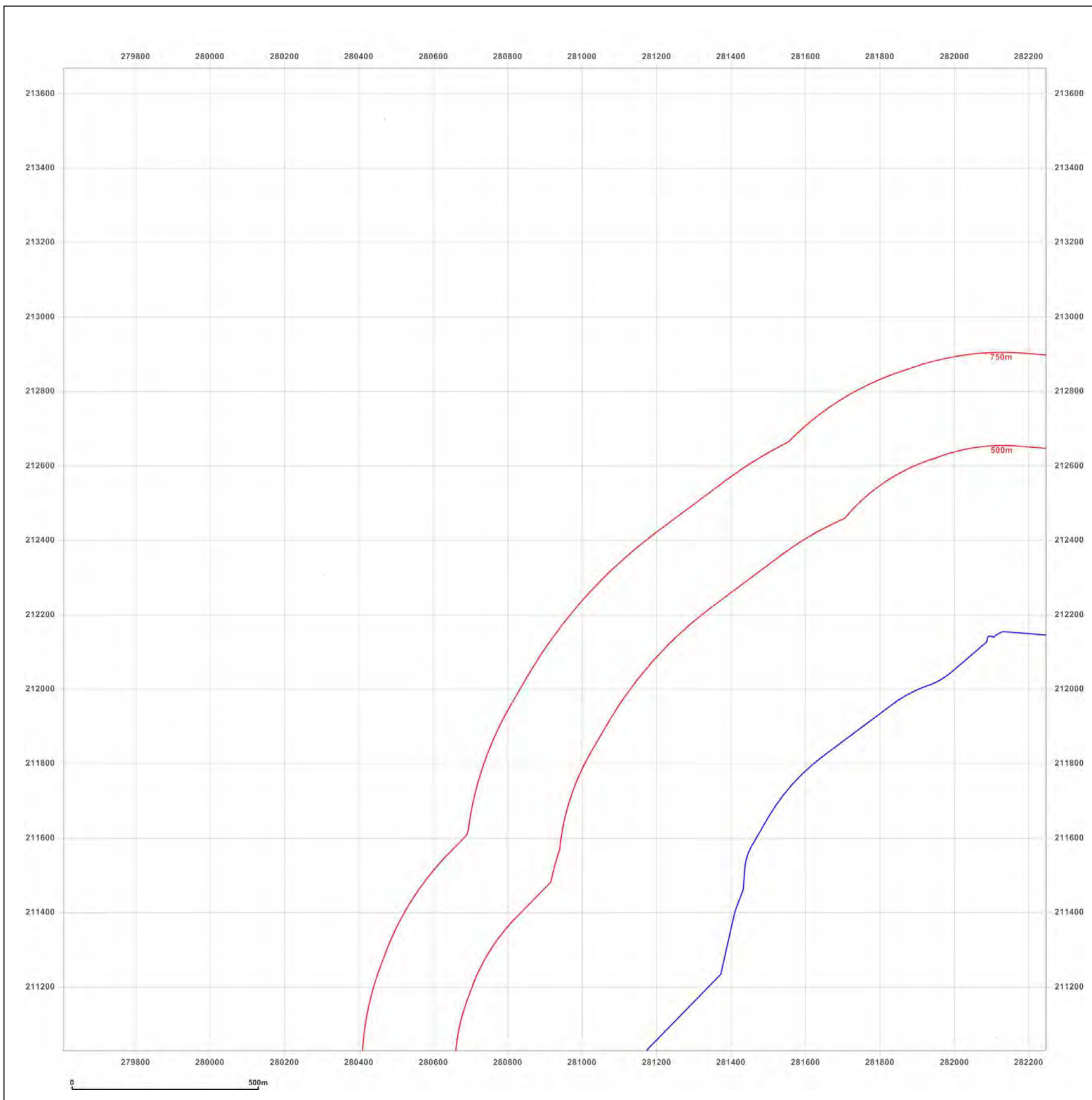


Produced by  
Groundsure Insights  
T: 08444 159000  
E: [info@groundsure.com](mailto:info@groundsure.com)  
W: [www.groundsure.com](http://www.groundsure.com)

© Crown copyright and database rights 2018 Ordnance Survey 100035207

Production date: 14 October 2019

Map legend available at:  
[www.groundsure.com/sites/default/files/groundsure\\_legend.pdf](http://www.groundsure.com/sites/default/files/groundsure_legend.pdf)





**Site Details:**

282917.86237392283,  
211100.677756288

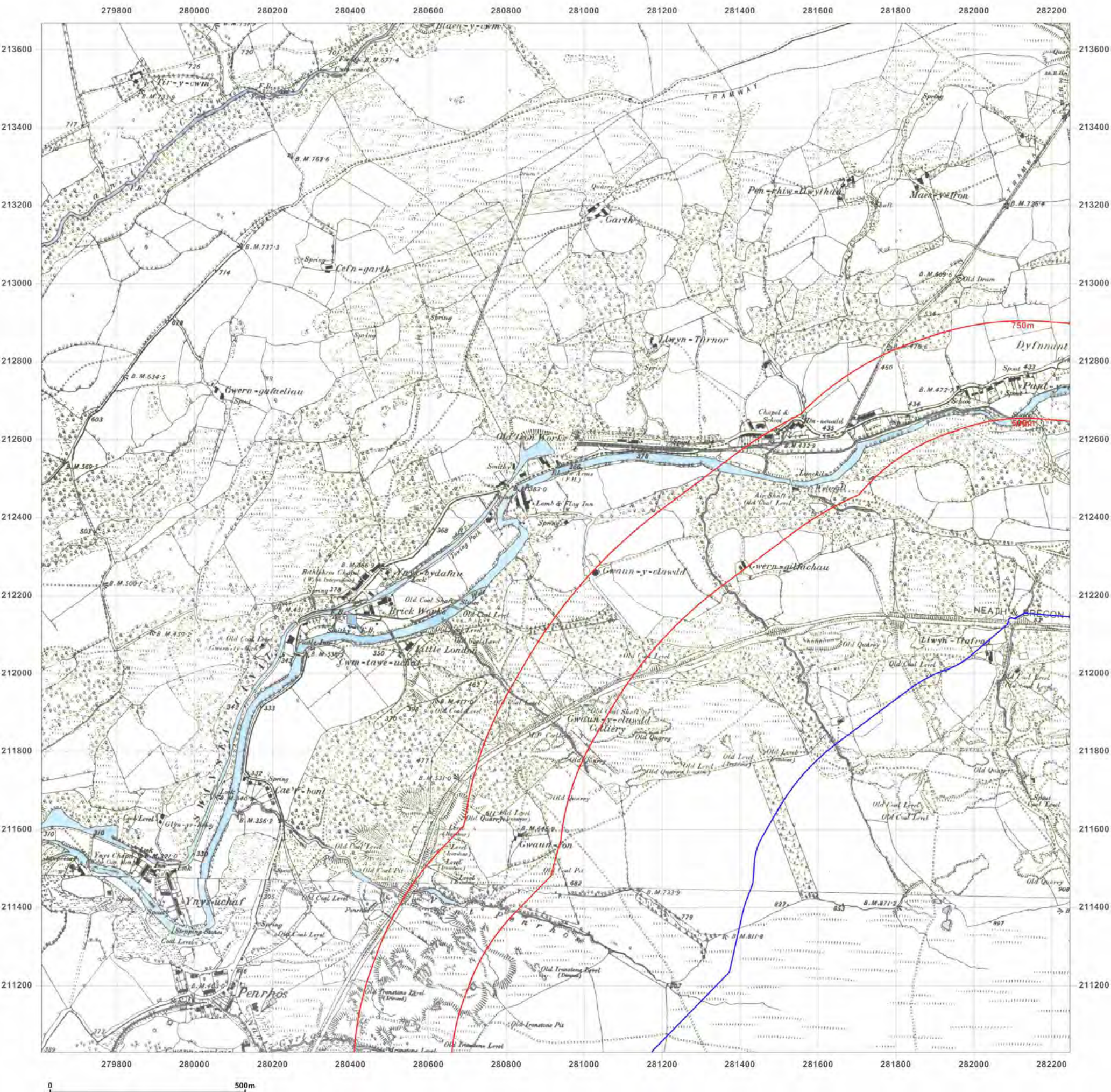
**Client Ref:** GCORE  
**Report Ref:** GS-6396071\_SS\_1\_2  
**Grid Ref:** 280926, 212347

**Map Name:** County Series

**Map date:** 1877

**Scale:** 1:10,560

**Printed at:** 1:10,560



Surveyed 1877  
Revised 1877  
Edition N/A  
Copyright N/A  
Levelled N/A

Surveyed 1877  
Revised 1877  
Edition N/A  
Copyright N/A  
Levelled N/A



Produced by  
Groundsure Insights  
T: 08444 159000  
E: [info@groundsure.com](mailto:info@groundsure.com)  
W: [www.groundsure.com](http://www.groundsure.com)

© Crown copyright and database rights 2018 Ordnance Survey 100035207

Production date: 14 October 2019

Map legend available at:  
[www.groundsure.com/sites/default/files/groundsure\\_legend.pdf](http://www.groundsure.com/sites/default/files/groundsure_legend.pdf)



**Site Details:**

282917.86237392283,  
211100.677756288

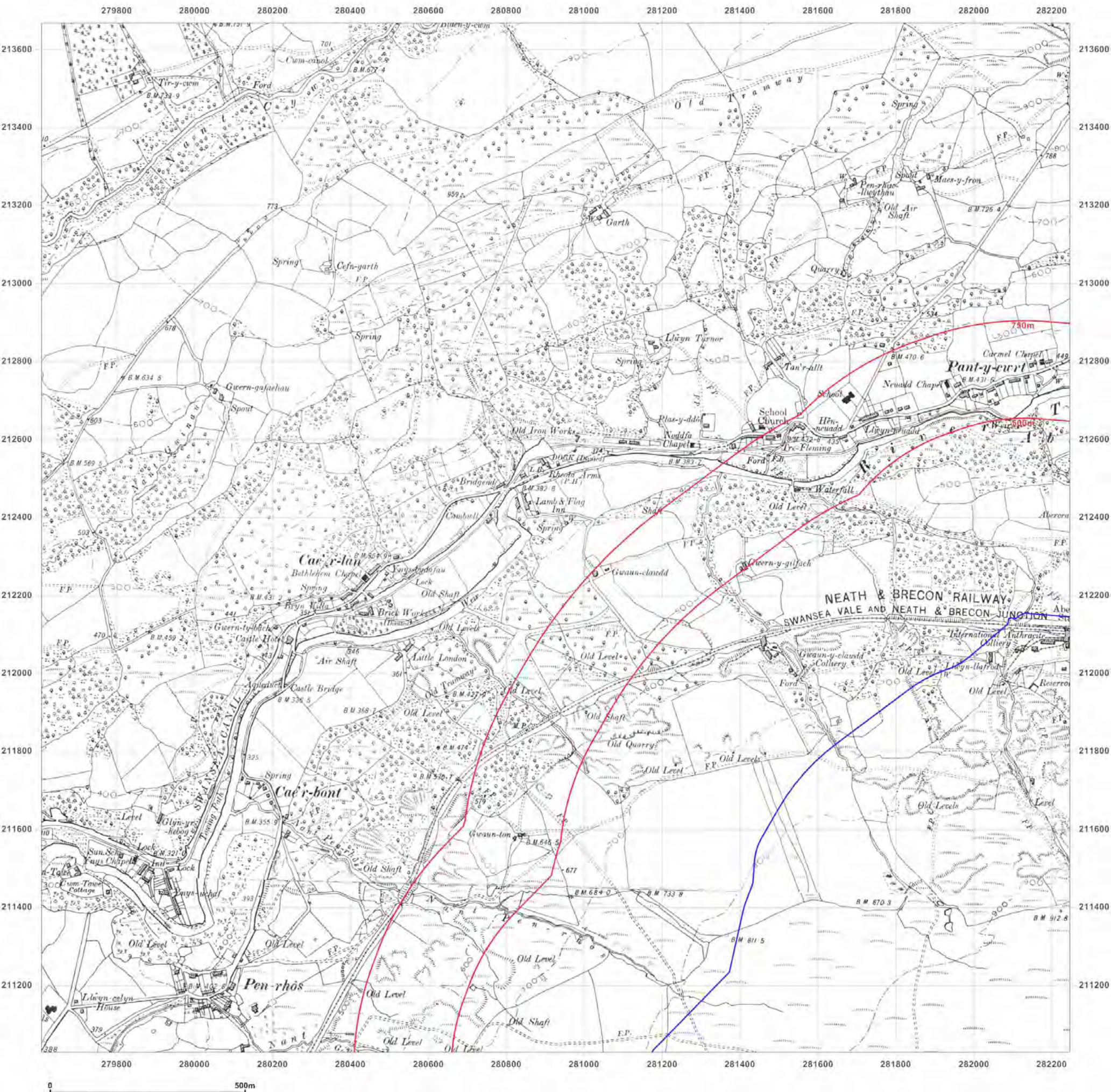
**Client Ref:** GCORE  
**Report Ref:** GS-6396071\_SS\_1\_2  
**Grid Ref:** 280926, 212347

**Map Name:** County Series

**Map date:** 1903

**Scale:** 1:10,560

**Printed at:** 1:10,560



Surveyed 1876  
Revised 1903  
Edition N/A  
Copyright N/A  
Levelled N/A

Surveyed 1876  
Revised 1903  
Edition N/A  
Copyright N/A  
Levelled N/A



Produced by  
Groundsure Insights  
T: 08444 159000  
E: [info@groundsure.com](mailto:info@groundsure.com)  
W: [www.groundsure.com](http://www.groundsure.com)

© Crown copyright and database rights 2018 Ordnance Survey 100035207

Production date: 14 October 2019

Map legend available at:  
[www.groundsure.com/sites/default/files/groundsure\\_legend.pdf](http://www.groundsure.com/sites/default/files/groundsure_legend.pdf)



**Site Details:**

282917.86237392283,  
211100.677756288

**Client Ref:** GCORE  
**Report Ref:** GS-6396071\_SS\_1\_2  
**Grid Ref:** 280926, 212347

**Map Name:** County Series

**Map date:** 1914

**Scale:** 1:10,560

**Printed at:** 1:10,560



Surveyed 1876  
Revised 1914  
Edition N/A  
Copyright N/A  
Levelled N/A

Surveyed 1876  
Revised 1914  
Edition N/A  
Copyright N/A  
Levelled N/A

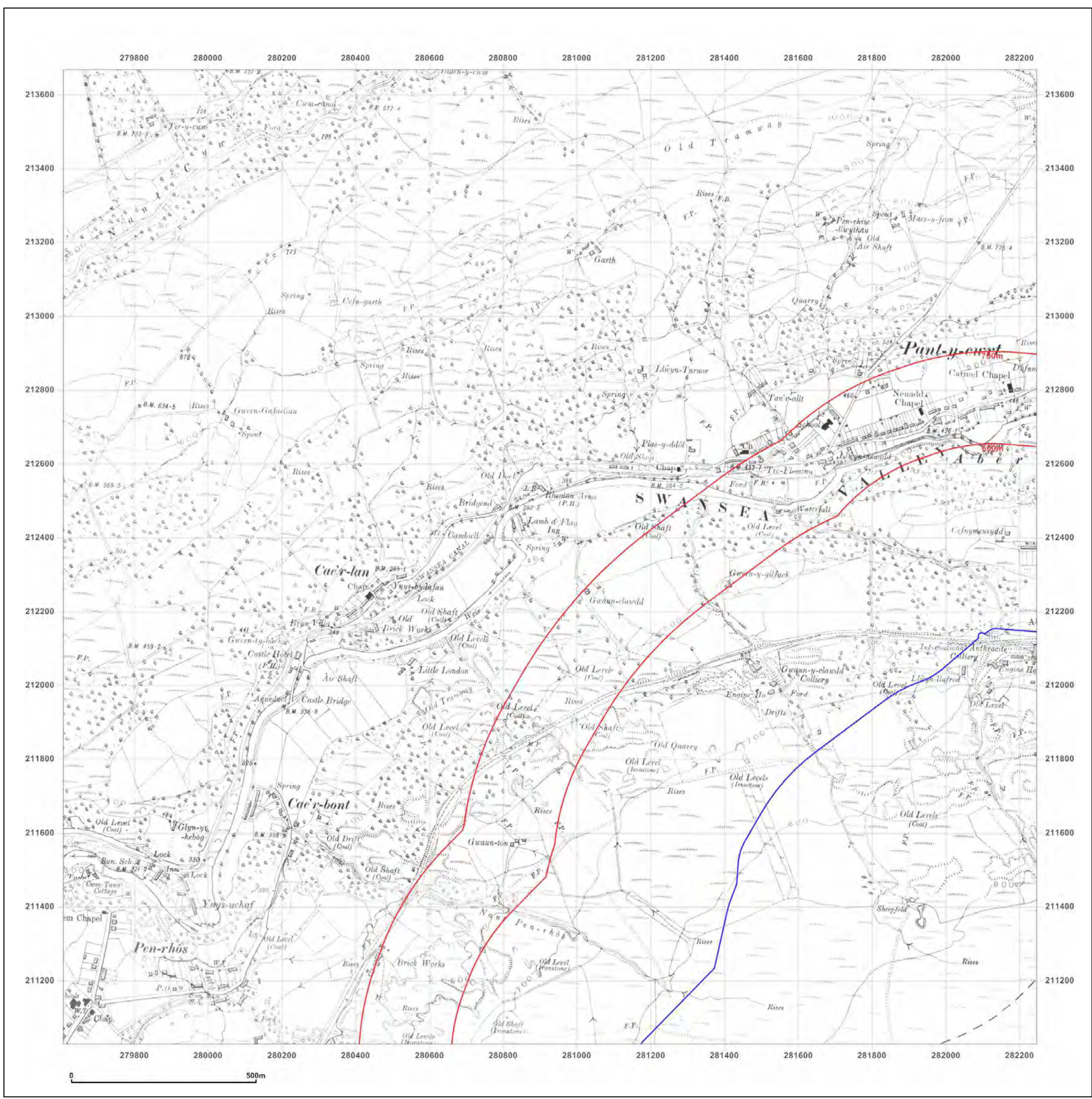


Produced by  
Groundsure Insights  
T: 08444 159000  
E: [info@groundsure.com](mailto:info@groundsure.com)  
W: [www.groundsure.com](http://www.groundsure.com)

© Crown copyright and database rights 2018 Ordnance Survey 100035207

Production date: 14 October 2019

Map legend available at:  
[www.groundsure.com/sites/default/files/groundsure\\_legend.pdf](http://www.groundsure.com/sites/default/files/groundsure_legend.pdf)





**Site Details:**

282917.86237392283,  
211100.677756288

**Client Ref:** GCORE  
**Report Ref:** GS-6396071\_SS\_1\_2  
**Grid Ref:** 280926, 212347

**Map Name:** County Series

**Map date:** 1921

**Scale:** 1:10,560

**Printed at:** 1:10,560



Surveyed	N/A
Revised	N/A
Edition	N/A
Copyright	N/A
Levelled	N/A
Surveyed	N/A
Revised	N/A
Edition	N/A
Copyright	N/A
Levelled	N/A

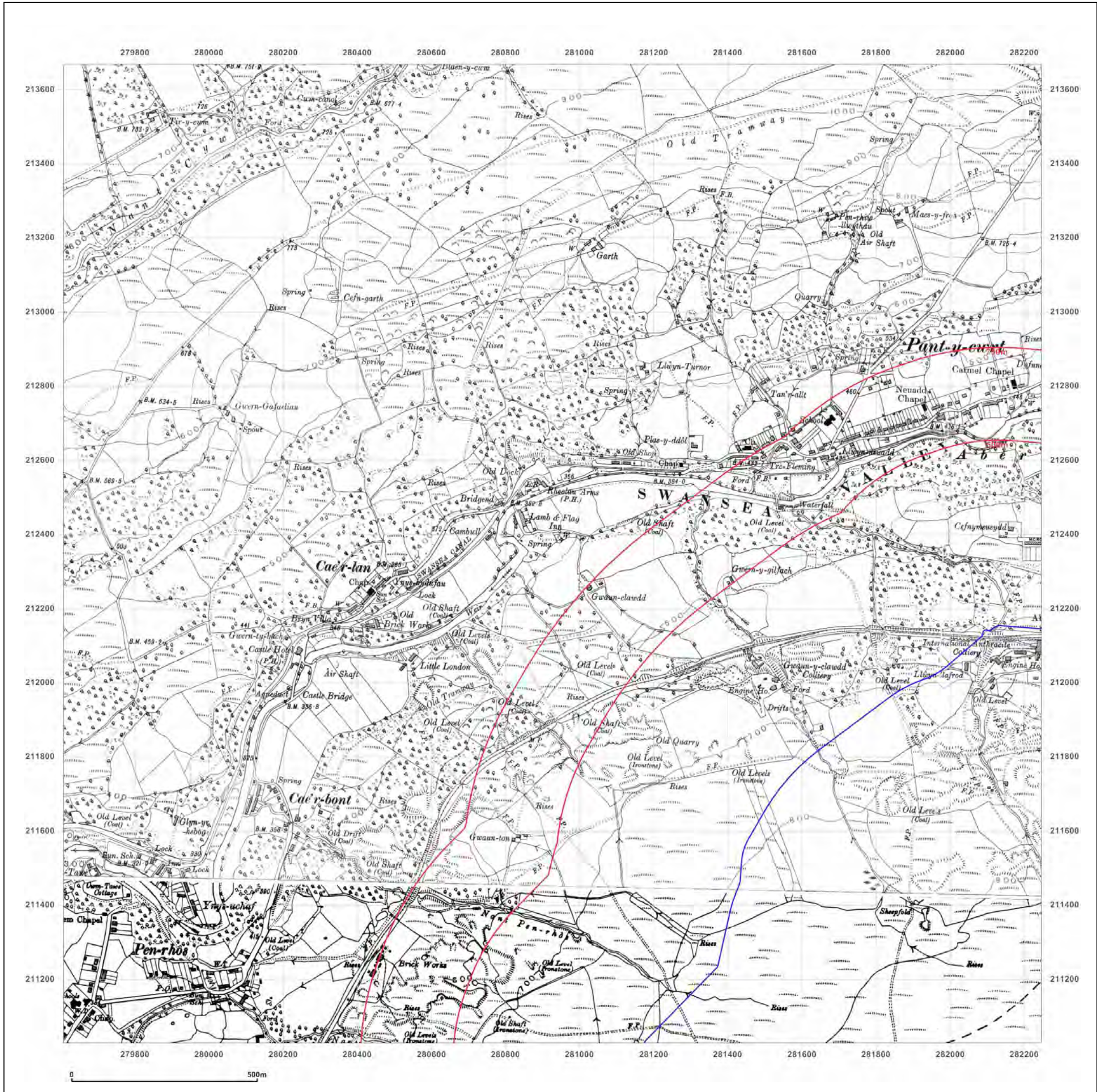


Produced by  
Groundsure Insights  
T: 08444 159000  
E: [info@groundsure.com](mailto:info@groundsure.com)  
W: [www.groundsure.com](http://www.groundsure.com)

© Crown copyright and database rights 2018 Ordnance Survey 100035207

Production date: 14 October 2019

Map legend available at:  
[www.groundsure.com/sites/default/files/groundsure\\_legend.pdf](http://www.groundsure.com/sites/default/files/groundsure_legend.pdf)





**Site Details:**

282917.86237392283,  
211100.677756288

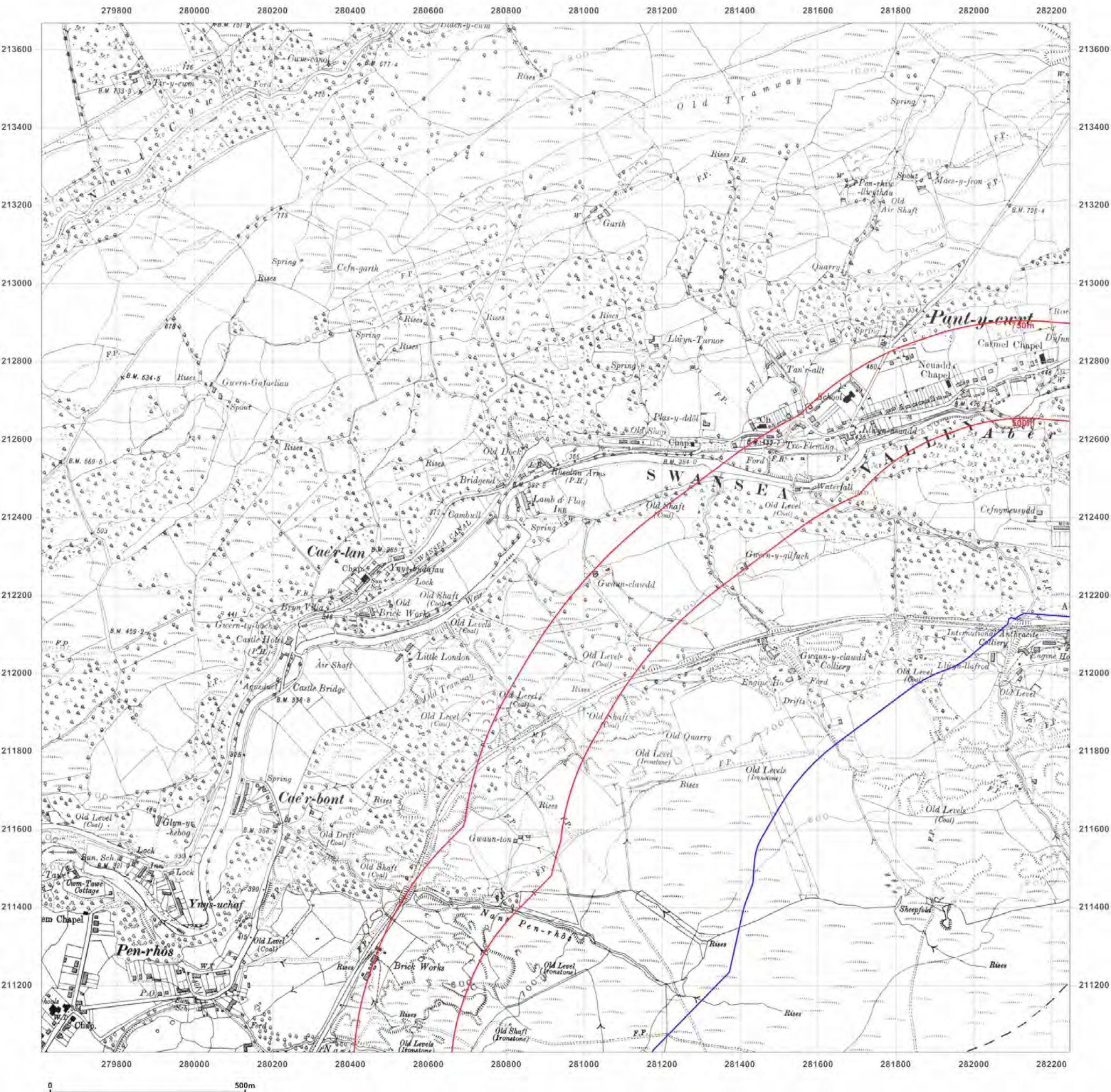
**Client Ref:** GCORE  
**Report Ref:** GS-6396071\_SS\_1\_2  
**Grid Ref:** 280926, 212347

**Map Name:** County Series

**Map date:** 1921

**Scale:** 1:10,560

**Printed at:** 1:10,560



Surveyed 1876
Revised 1921
Edition 1921
Copyright N/A
Levelled N/A
Surveyed 1921
Revised N/A
Edition N/A
Copyright N/A
Levelled N/A



Produced by  
Groundsure Insights  
T: 08444 159000  
E: [info@groundsure.com](mailto:info@groundsure.com)  
W: [www.groundsure.com](http://www.groundsure.com)

© Crown copyright and database rights 2018 Ordnance Survey 100035207

Production date: 14 October 2019

Map legend available at:  
[www.groundsure.com/sites/default/files/groundsure\\_legend.pdf](http://www.groundsure.com/sites/default/files/groundsure_legend.pdf)



**Site Details:**

282917.86237392283,  
211100.677756288

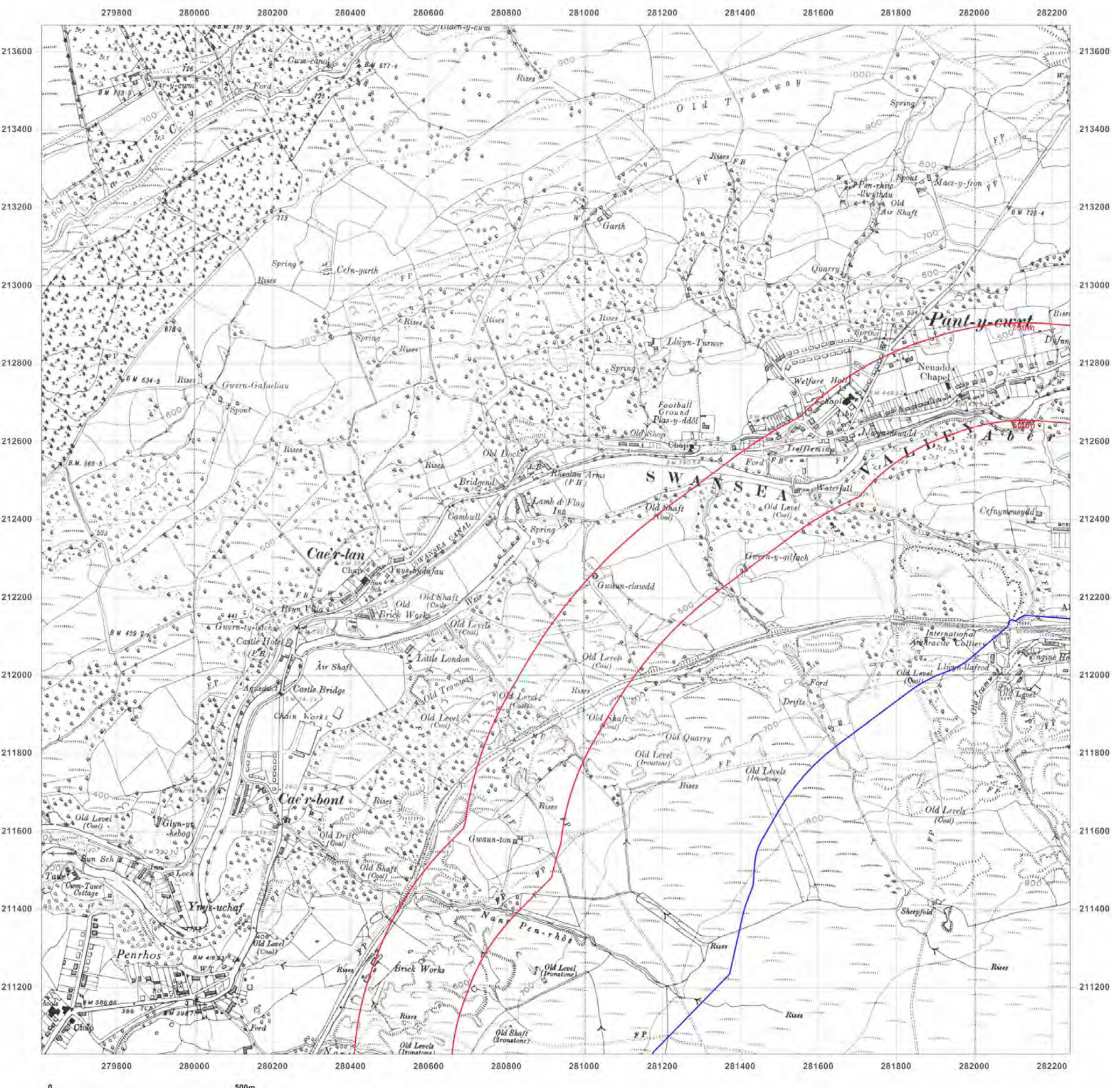
**Client Ref:** GCORE  
**Report Ref:** GS-6396071\_SS\_1\_2  
**Grid Ref:** 280926, 212347

**Map Name:** County Series

**Map date:** 1948

**Scale:** 1:10,560

**Printed at:** 1:10,560



Surveyed 1876  
Revised 1948  
Edition N/A  
Copyright N/A  
Levelled N/A

Surveyed 1876  
Revised 1948  
Edition N/A  
Copyright N/A  
Levelled N/A



Produced by  
Groundsure Insights  
T: 08444 159000  
E: [info@groundsure.com](mailto:info@groundsure.com)  
W: [www.groundsure.com](http://www.groundsure.com)

© Crown copyright and database rights 2018 Ordnance Survey 100035207

Production date: 14 October 2019

Map legend available at:  
[www.groundsure.com/sites/default/files/groundsure\\_legend.pdf](http://www.groundsure.com/sites/default/files/groundsure_legend.pdf)



**Site Details:**

282917.86237392283,  
211100.677756288

**Client Ref:** GCORE  
**Report Ref:** GS-6396071\_SS\_1\_2  
**Grid Ref:** 280926, 212347

**Map Name:** Provisional

**Map date:** 1965

**Scale:** 1:10,560

**Printed at:** 1:10,560



Surveyed 1965  
Revised 1965  
Edition N/A  
Copyright N/A  
Levelled N/A

Surveyed 1965  
Revised 1965  
Edition N/A  
Copyright N/A  
Levelled N/A

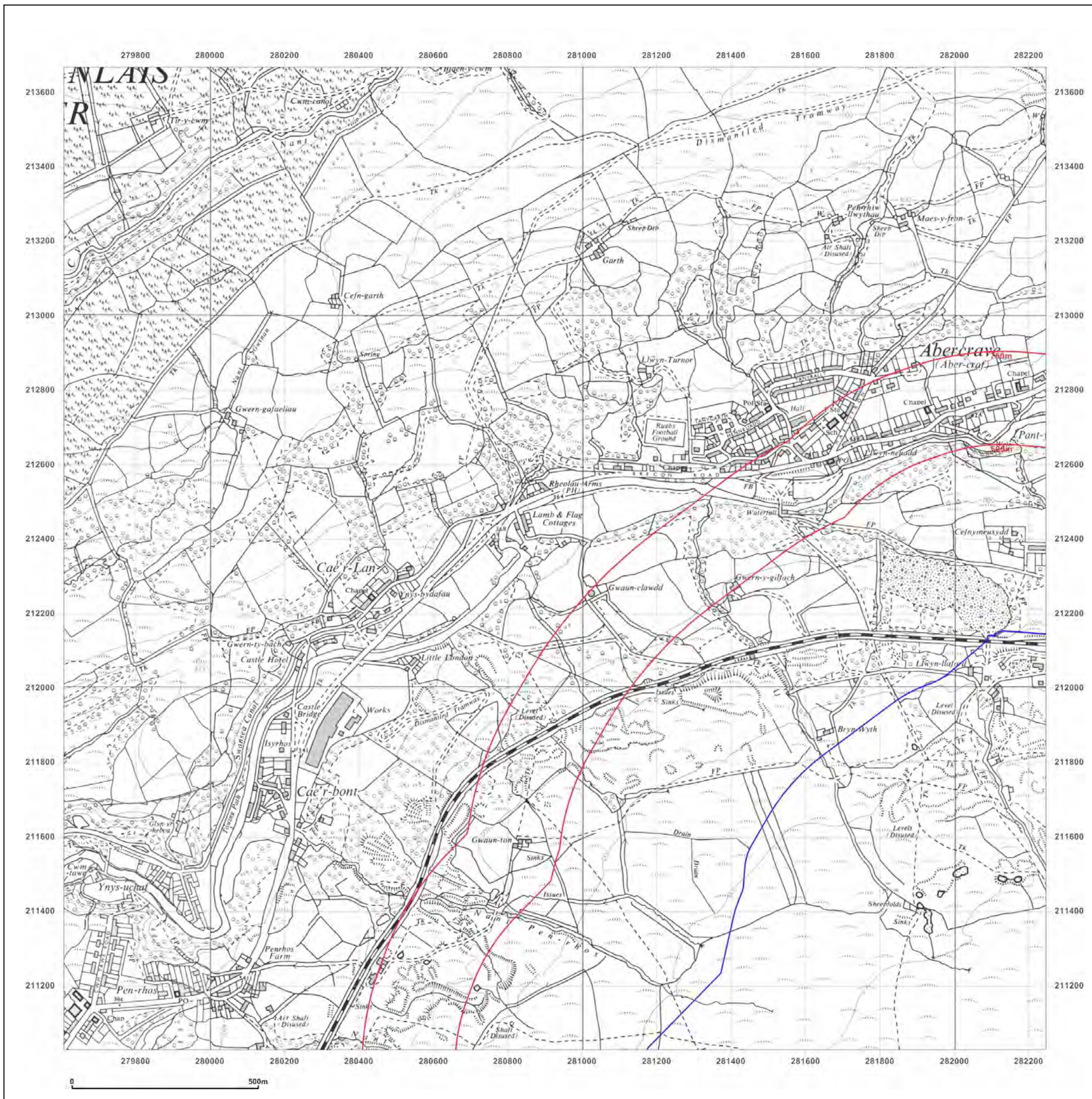


Produced by  
Groundsure Insights  
T: 08444 159000  
E: [info@groundsure.com](mailto:info@groundsure.com)  
W: [www.groundsure.com](http://www.groundsure.com)

© Crown copyright and database rights 2018 Ordnance Survey 100035207

Production date: 14 October 2019

Map legend available at:  
[www.groundsure.com/sites/default/files/groundsure\\_legend.pdf](http://www.groundsure.com/sites/default/files/groundsure_legend.pdf)





**Site Details:**

282917.86237392283,  
211100.677756288

**Client Ref:** GCORE  
**Report Ref:** GS-6396071\_SS\_1\_2  
**Grid Ref:** 280926, 212347

**Map Name:** National Grid

**Map date:** 1985-1987

**Scale:** 1:10,000

**Printed at:** 1:10,000



Surveyed 1985  
Revised 1985  
Edition N/A  
Copyright N/A  
Levelled N/A

Surveyed 1985  
Revised 1987  
Edition N/A  
Copyright N/A  
Levelled N/A

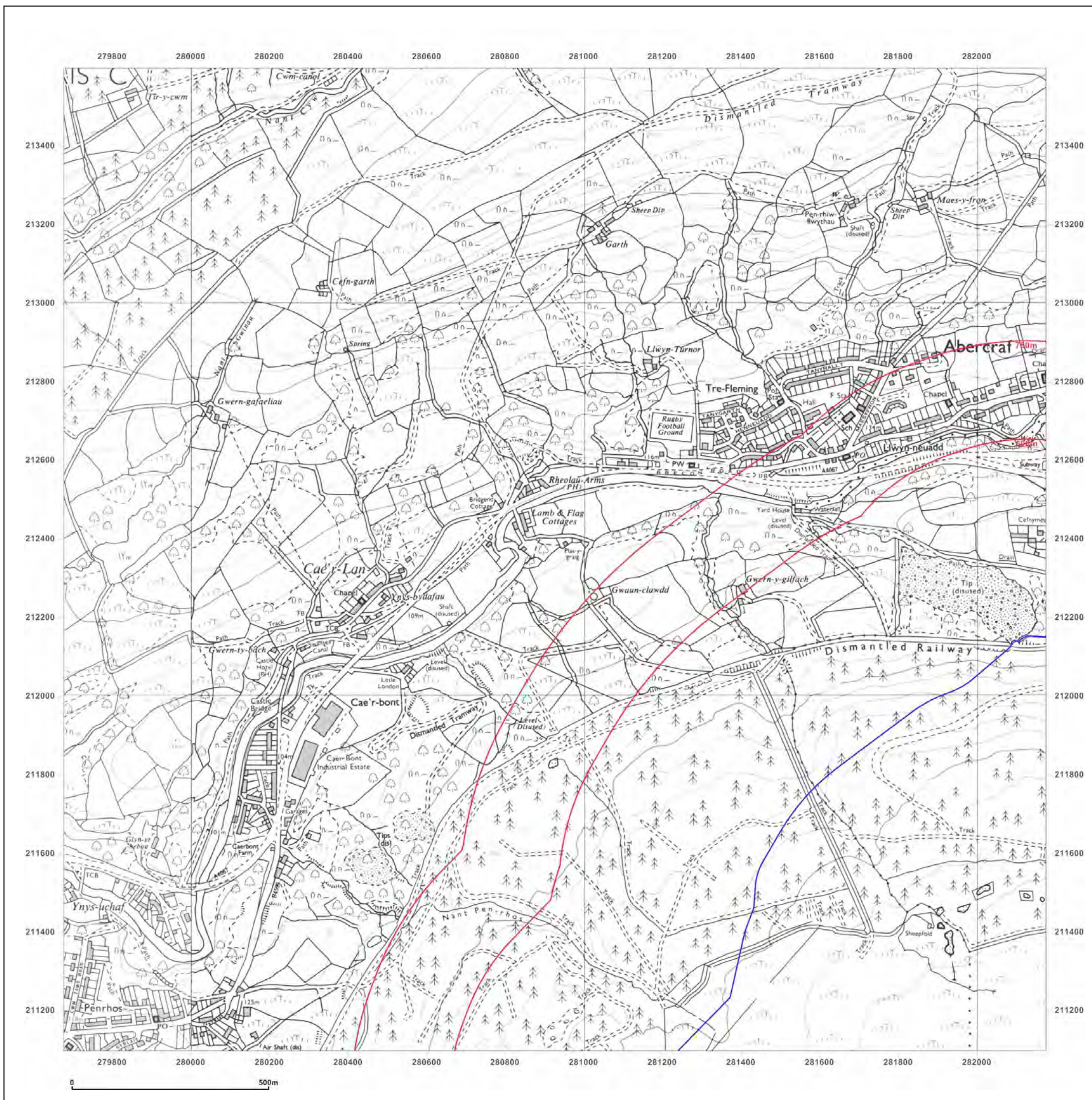


Produced by  
Groundsure Insights  
T: 08444 159000  
E: [info@groundsure.com](mailto:info@groundsure.com)  
W: [www.groundsure.com](http://www.groundsure.com)

© Crown copyright and database rights 2018 Ordnance Survey 100035207

Production date: 14 October 2019

Map legend available at:  
[www.groundsure.com/sites/default/files/groundsure\\_legend.pdf](http://www.groundsure.com/sites/default/files/groundsure_legend.pdf)






**Site Details:**  
 282917.86237392283,  
 211100.677756288

**Client Ref:** GCORE  
**Report Ref:** GS-6396071\_SS\_1\_2  
**Grid Ref:** 280926, 212347

**Map Name:** National Grid  
**Map date:** 2001  
**Scale:** 1:10,000  
**Printed at:** 1:10,000

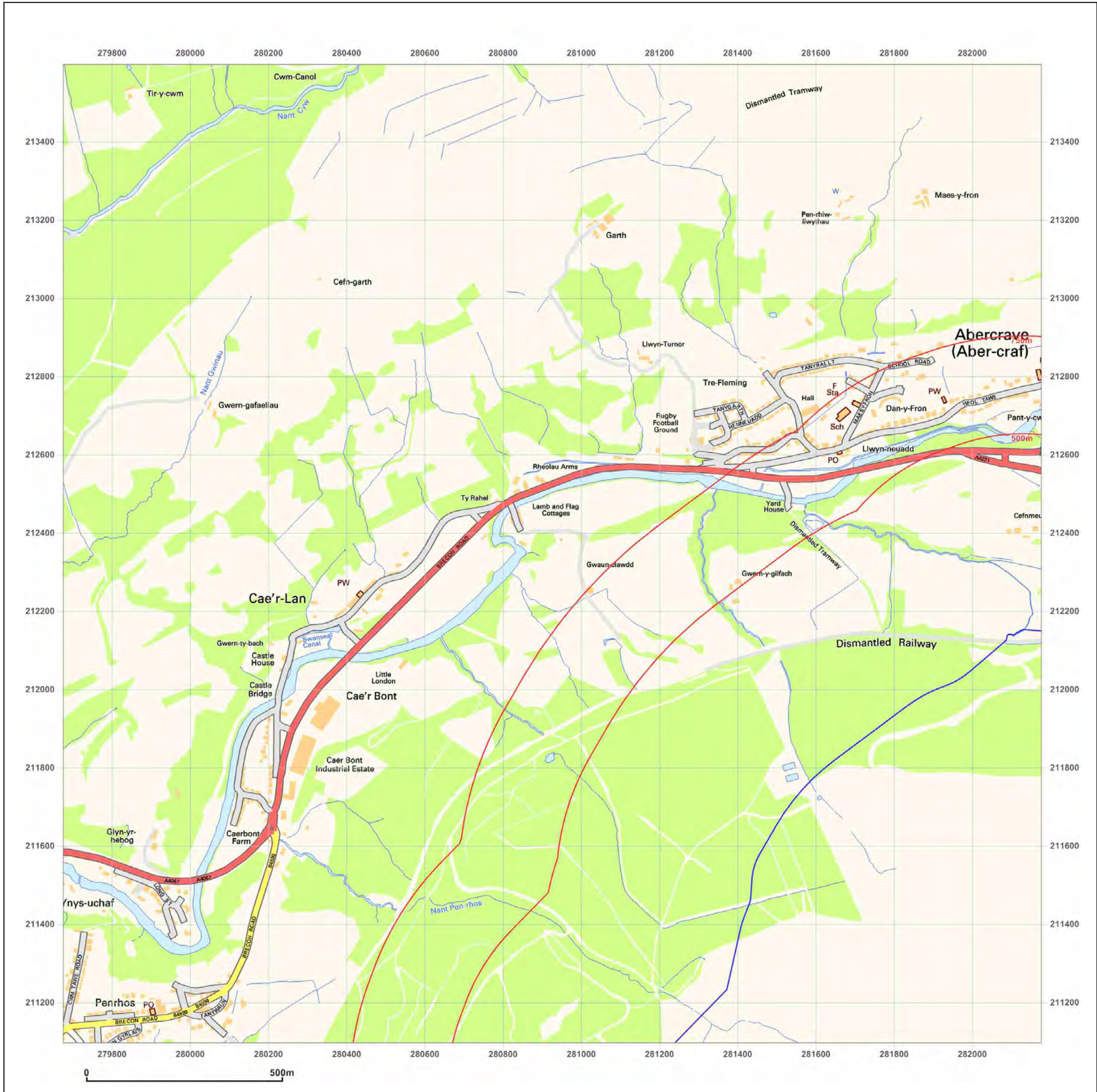


Produced by  
 Groundsure Insights  
 T: 08444 159000  
 E: [info@groundsure.com](mailto:info@groundsure.com)  
 W: [www.groundsure.com](http://www.groundsure.com)

© Crown copyright and database rights 2018 Ordnance Survey 100035207

Production date: 14 October 2019

Map legend available at:  
[www.groundsure.com/sites/default/files/groundsure\\_legend.pdf](http://www.groundsure.com/sites/default/files/groundsure_legend.pdf)






**Site Details:**  
 282917.86237392283,  
 211100.677756288

**Client Ref:** GCORE  
**Report Ref:** GS-6396071\_SS\_1\_2  
**Grid Ref:** 280926, 212347

**Map Name:** National Grid  
**Map date:** 2010  
**Scale:** 1:10,000  
**Printed at:** 1:10,000



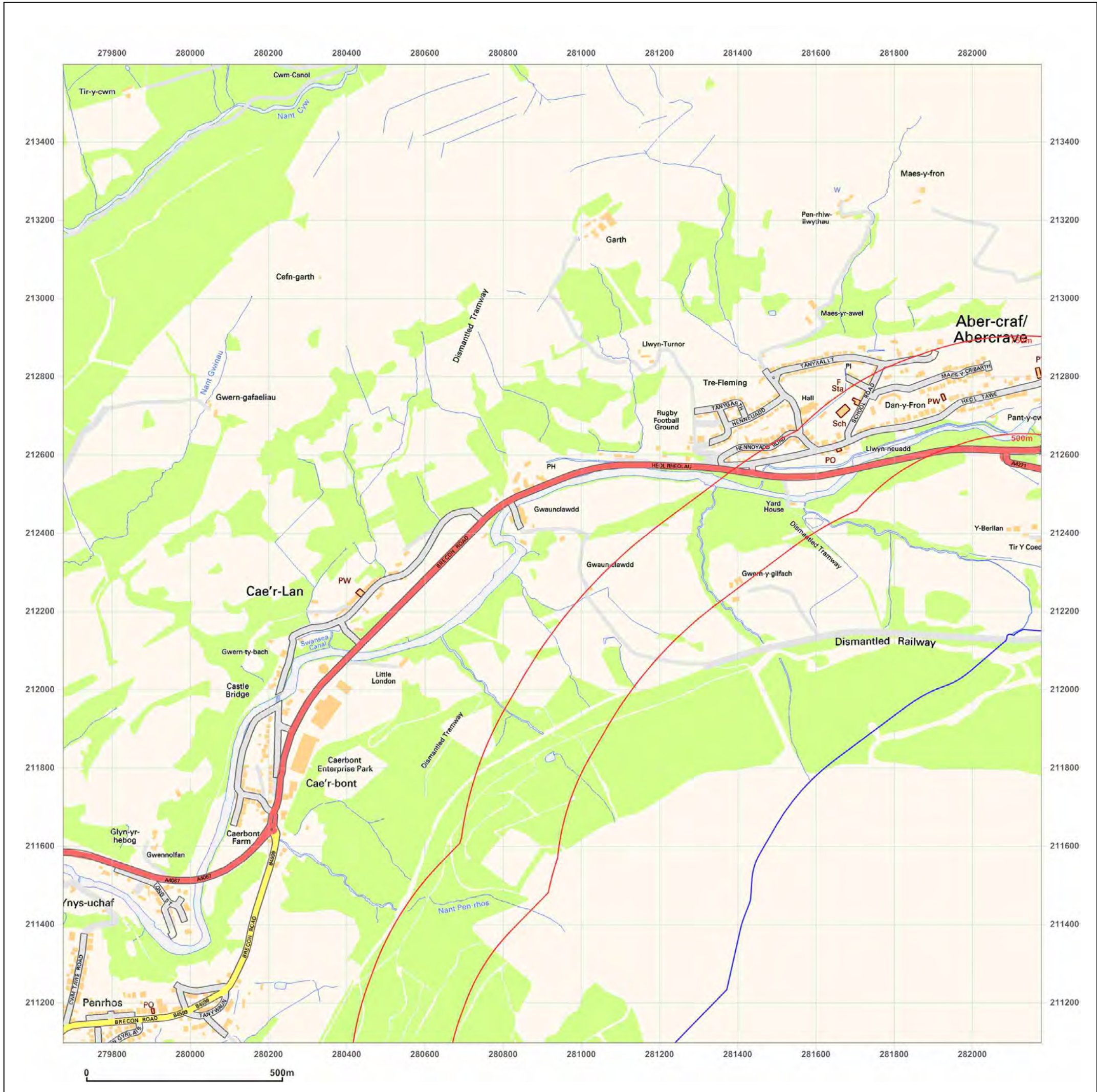
**Powered by**  


Produced by  
 Groundsure Insights  
 T: 08444 159000  
 E: [info@groundsure.com](mailto:info@groundsure.com)  
 W: [www.groundsure.com](http://www.groundsure.com)

© Crown copyright and database rights 2018 Ordnance Survey 100035207

Production date: 14 October 2019

Map legend available at:  
[www.groundsure.com/sites/default/files/groundsure\\_legend.pdf](http://www.groundsure.com/sites/default/files/groundsure_legend.pdf)





**Site Details:**

282917.86237392283,  
211100.677756288

**Client Ref:** GCORE  
**Report Ref:** GS-6396071\_SS\_1\_2  
**Grid Ref:** 280926, 212347

**Map Name:** National Grid

**Map date:** 2019

**Scale:** 1:10,000

**Printed at:** 1:10,000

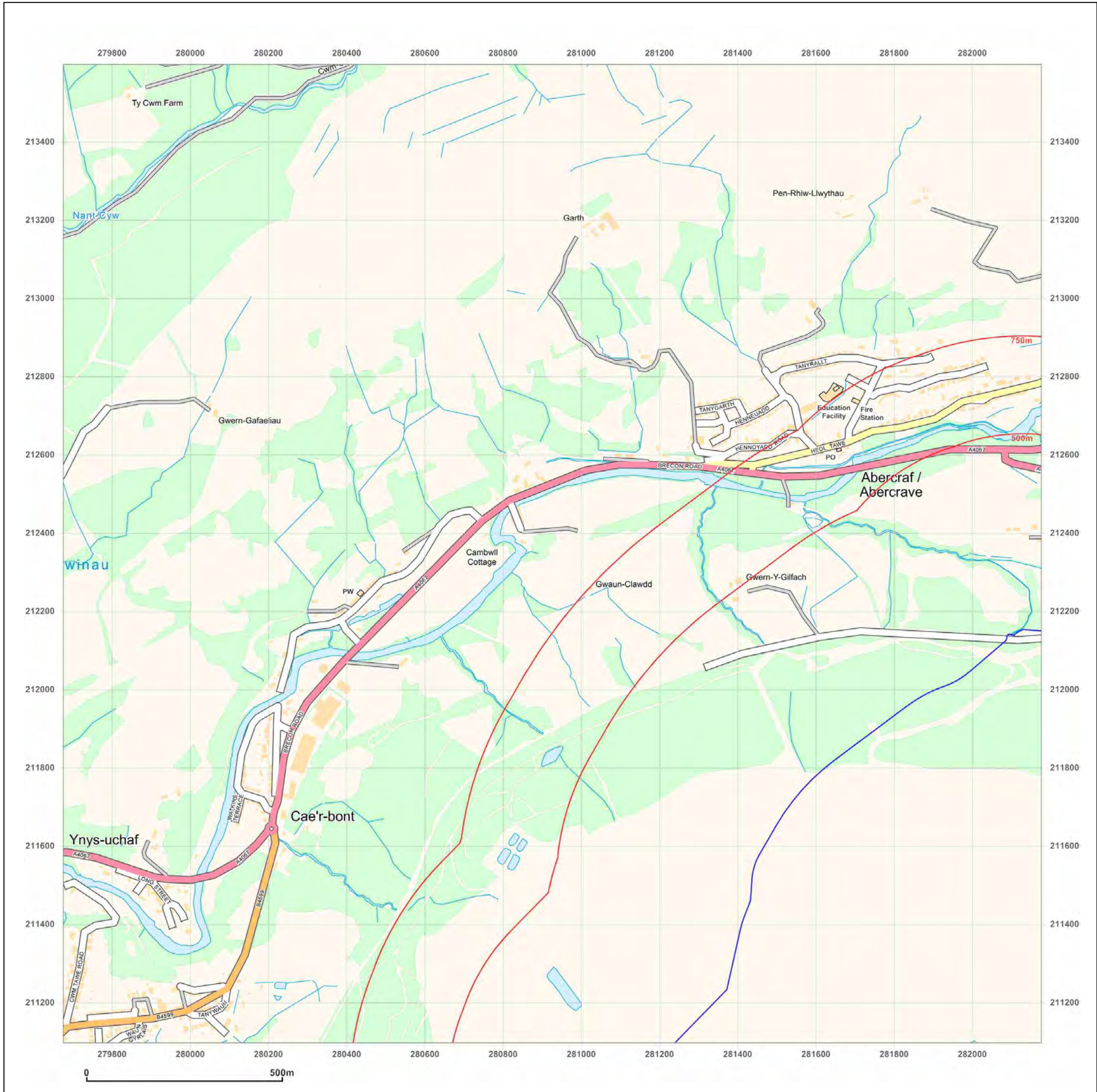


Produced by  
Groundsure Insights  
T: 08444 159000  
E: [info@groundsure.com](mailto:info@groundsure.com)  
W: [www.groundsure.com](http://www.groundsure.com)

© Crown copyright and database rights 2018 Ordnance Survey 100035207

Production date: 14 October 2019

Map legend available at:  
[www.groundsure.com/sites/default/files/groundsure\\_legend.pdf](http://www.groundsure.com/sites/default/files/groundsure_legend.pdf)





**Site Details:**

282917.86237392283,  
211100.677756288

**Client Ref:** GCORE  
**Report Ref:** GS-6396071\_SS\_2\_1  
**Grid Ref:** 283336, 209937

**Map Name:** County Series

**Map date:** 1876

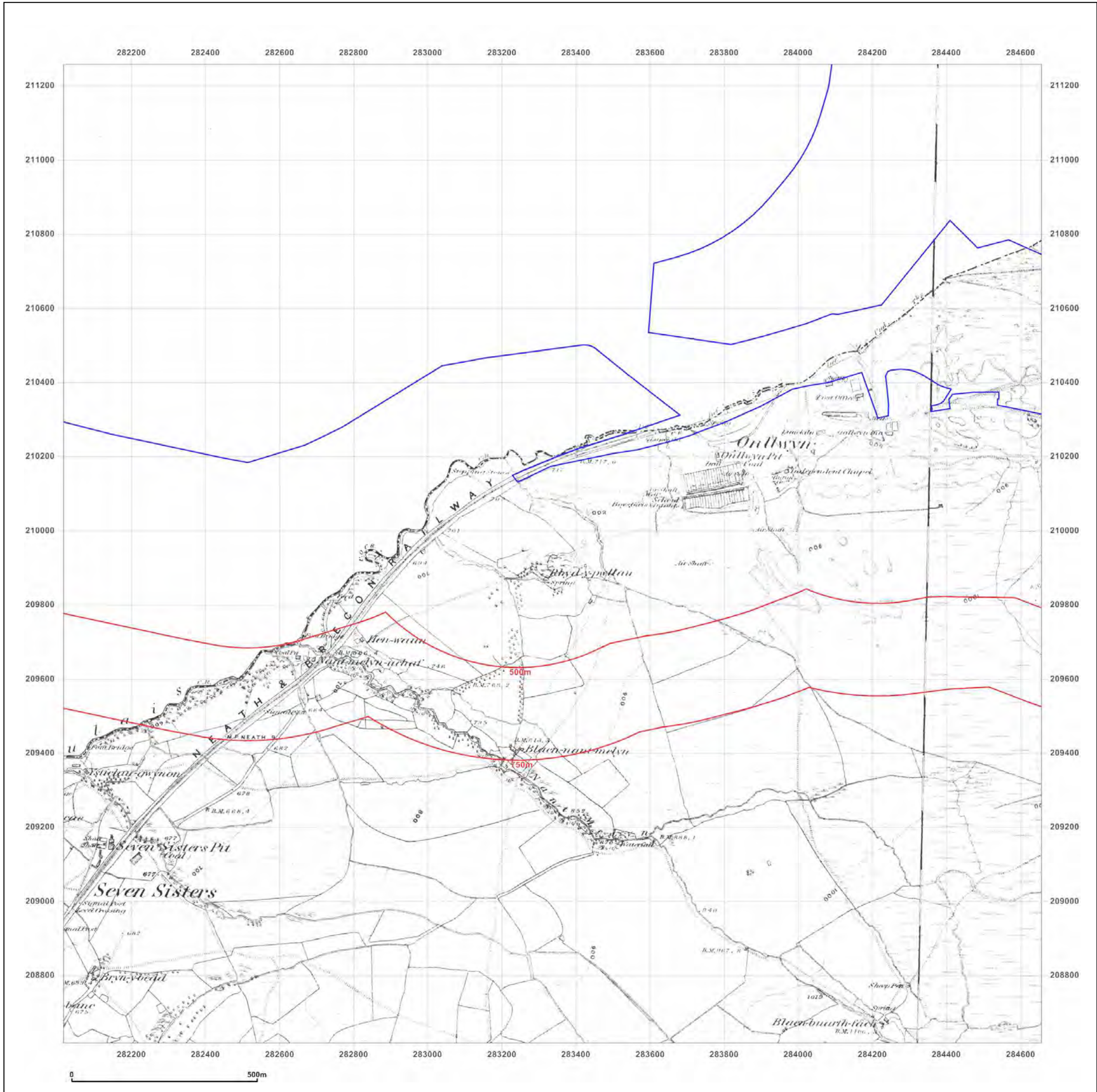

**Scale:** 1:10,560

**Printed at:** 1:10,560



Surveyed 1876  
Revised 1876  
Edition N/A  
Copyright N/A  
Levelled N/A

Surveyed 1876  
Revised 1876  
Edition N/A  
Copyright N/A  
Levelled N/A



Produced by  
Groundsure Insights  
T: 08444 159000  
E: [info@groundsure.com](mailto:info@groundsure.com)  
W: [www.groundsure.com](http://www.groundsure.com)

© Crown copyright and database rights 2018 Ordnance Survey 100035207

Production date: 14 October 2019

Map legend available at:  
[www.groundsure.com/sites/default/files/groundsure\\_legend.pdf](http://www.groundsure.com/sites/default/files/groundsure_legend.pdf)



**Site Details:**

282917.86237392283,  
211100.677756288

**Client Ref:** GCORE  
**Report Ref:** GS-6396071\_SS\_2\_1  
**Grid Ref:** 283336, 209937

**Map Name:** County Series

**Map date:** 1877

**Scale:** 1:10,560

**Printed at:** 1:10,560



Surveyed 1877  
Revised 1877  
Edition N/A  
Copyright N/A  
Levelled N/A

Surveyed 1877  
Revised 1877  
Edition N/A  
Copyright N/A  
Levelled N/A

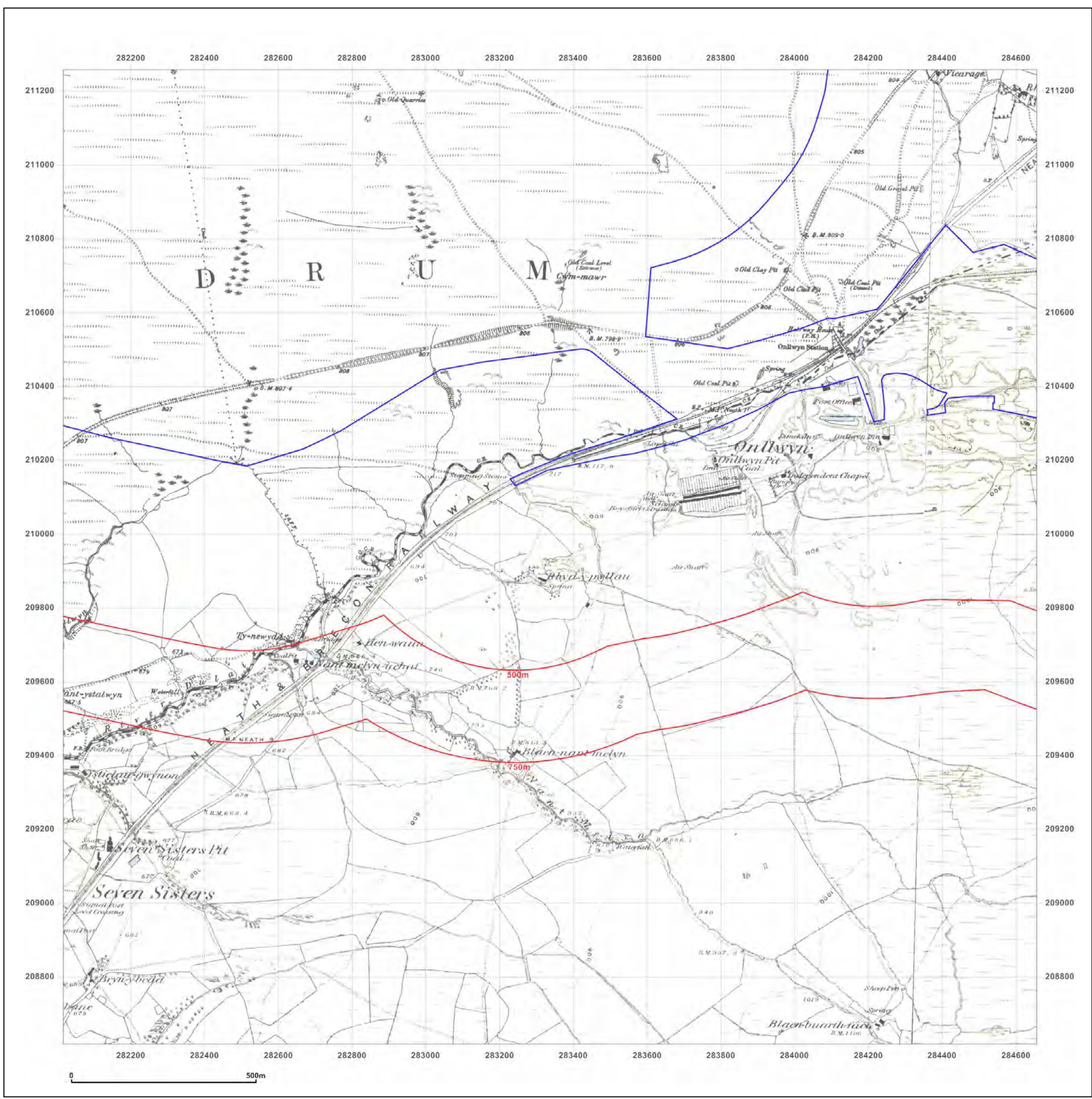


Produced by  
Groundsure Insights  
T: 08444 159000  
E: [info@groundsure.com](mailto:info@groundsure.com)  
W: [www.groundsure.com](http://www.groundsure.com)

© Crown copyright and database rights 2018 Ordnance Survey 100035207

Production date: 14 October 2019

Map legend available at:  
[www.groundsure.com/sites/default/files/groundsure\\_Legend.pdf](http://www.groundsure.com/sites/default/files/groundsure_Legend.pdf)





**Site Details:**

282917.86237392283,  
211100.677756288

**Client Ref:** GCORE  
**Report Ref:** GS-6396071\_SS\_2\_1  
**Grid Ref:** 283336, 209937

**Map Name:** County Series

**Map date:** 1900-1903

**Scale:** 1:10,560

**Printed at:** 1:10,560



Surveyed 1876  
Revised 1903  
Edition N/A  
Copyright N/A  
Levelled N/A

Surveyed 1876  
Revised 1900  
Edition N/A  
Copyright N/A  
Levelled N/A

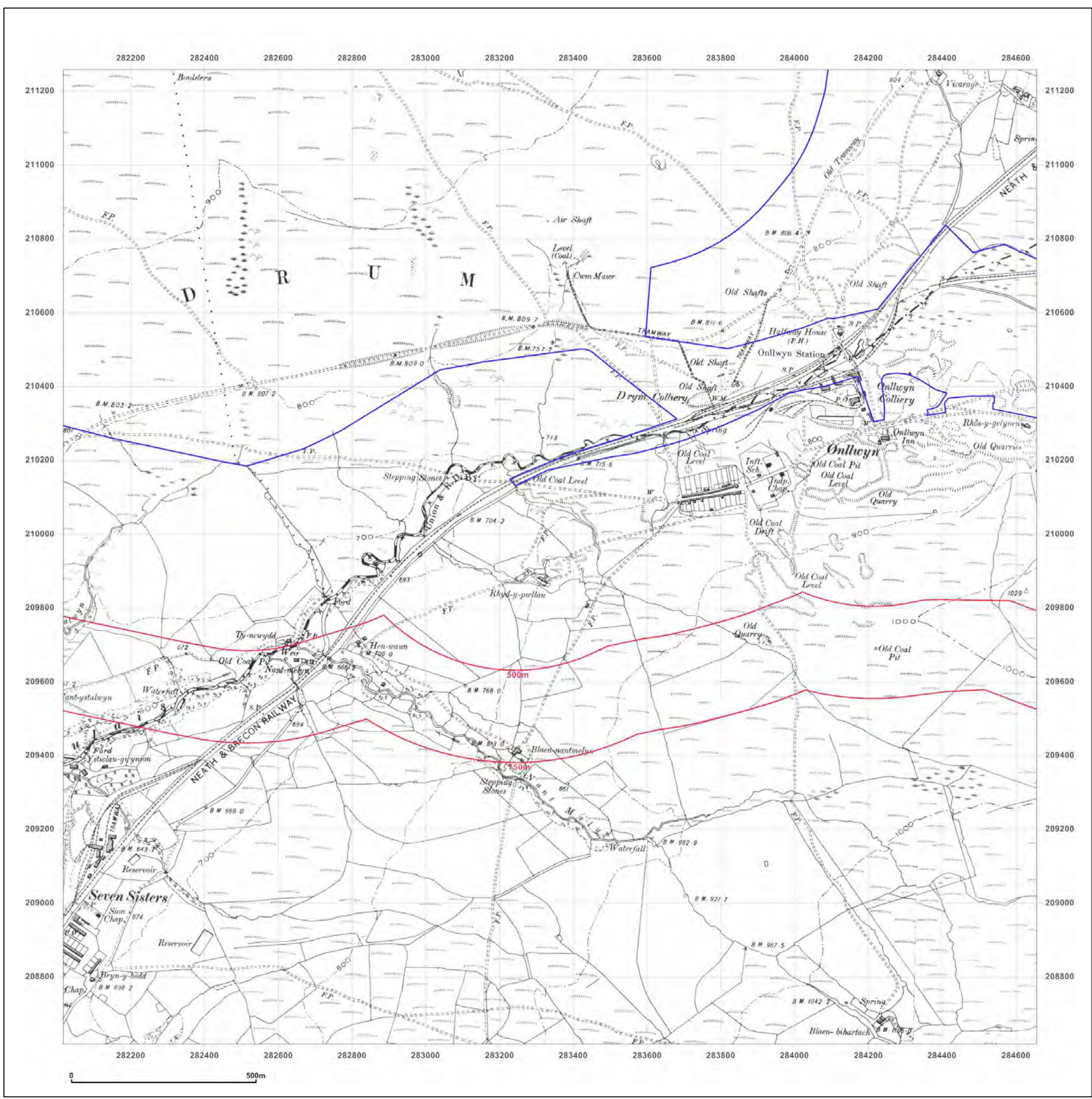


Produced by  
Groundsure Insights  
T: 08444 159000  
E: [info@groundsure.com](mailto:info@groundsure.com)  
W: [www.groundsure.com](http://www.groundsure.com)

© Crown copyright and database rights 2018 Ordnance Survey 100035207

Production date: 14 October 2019

Map legend available at:  
[www.groundsure.com/sites/default/files/groundsure\\_Legend.pdf](http://www.groundsure.com/sites/default/files/groundsure_Legend.pdf)





**Site Details:**

282917.86237392283,  
211100.677756288

**Client Ref:** GCORE  
**Report Ref:** GS-6396071\_SS\_2\_1  
**Grid Ref:** 283336, 209937

**Map Name:** County Series

**Map date:** 1901-1903

**Scale:** 1:10,560

**Printed at:** 1:10,560



Surveyed 1876  
Revised 1901  
Edition N/A  
Copyright N/A  
Levelled N/A

Surveyed 1876  
Revised 1903  
Edition N/A  
Copyright N/A  
Levelled N/A

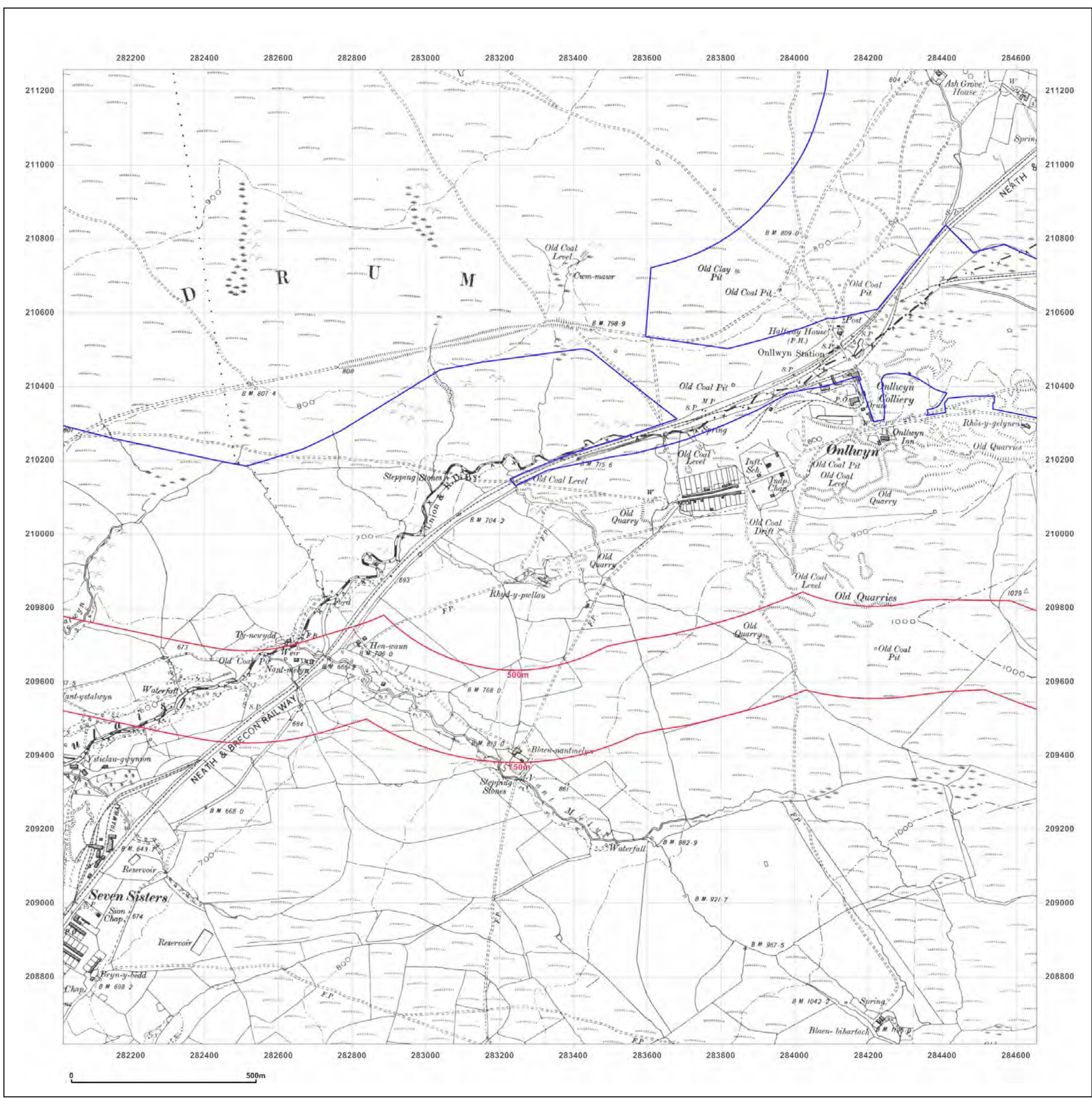


Produced by  
Groundsure Insights  
T: 08444 159000  
E: [info@groundsure.com](mailto:info@groundsure.com)  
W: [www.groundsure.com](http://www.groundsure.com)

© Crown copyright and database rights 2018 Ordnance Survey 100035207

Production date: 14 October 2019

Map legend available at:  
[www.groundsure.com/sites/default/files/groundsure\\_Legend.pdf](http://www.groundsure.com/sites/default/files/groundsure_Legend.pdf)









**Site Details:**  
 282917.86237392283,  
 211100.677756288

**Client Ref:** GCORE  
**Report Ref:** GS-6396071\_SS\_2\_1  
**Grid Ref:** 283336, 209937

**Map Name:** County Series  
**Map date:** 1921  
**Scale:** 1:10,560  
**Printed at:** 1:10,560



Surveyed N/A  
 Revised N/A  
 Edition N/A  
 Copyright N/A  
 Levelled N/A

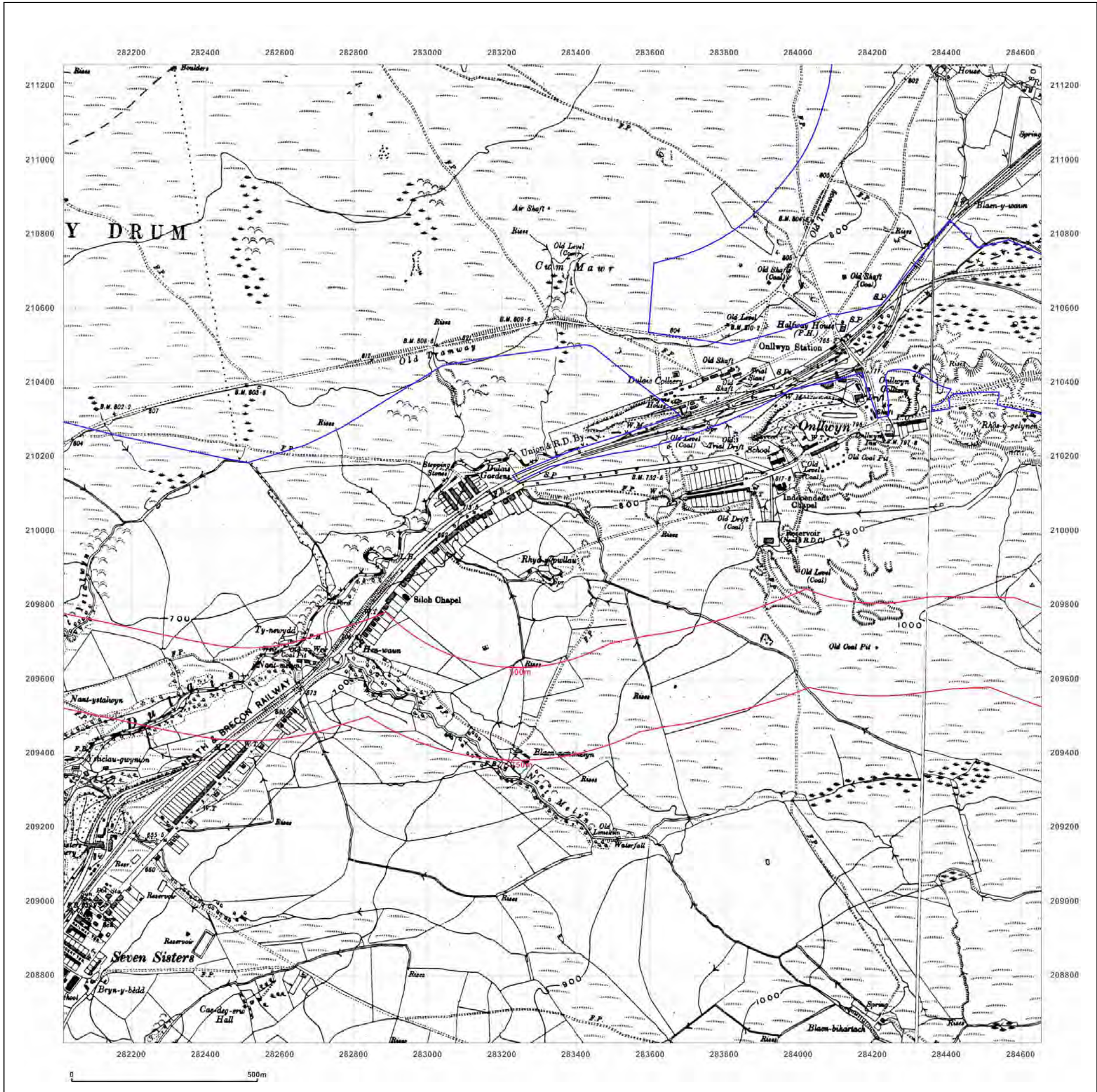


Produced by  
 Groundsure Insights  
 T: 08444 159000  
 E: [info@groundsure.com](mailto:info@groundsure.com)  
 W: [www.groundsure.com](http://www.groundsure.com)

© Crown copyright and database rights 2018 Ordnance Survey 100035207

Production date: 14 October 2019

Map legend available at:  
[www.groundsure.com/sites/default/files/groundsure\\_legend.pdf](http://www.groundsure.com/sites/default/files/groundsure_legend.pdf)





**Site Details:**

282917.86237392283,  
211100.677756288

**Client Ref:** GCORE  
**Report Ref:** GS-6396071\_SS\_2\_1  
**Grid Ref:** 283336, 209937

**Map Name:** County Series

**Map date:** 1921

**Scale:** 1:10,560

**Printed at:** 1:10,560



Surveyed 1921  
Revised N/A  
Edition N/A  
Copyright N/A  
Levelled N/A

Surveyed 1921  
Revised N/A  
Edition N/A  
Copyright N/A  
Levelled N/A

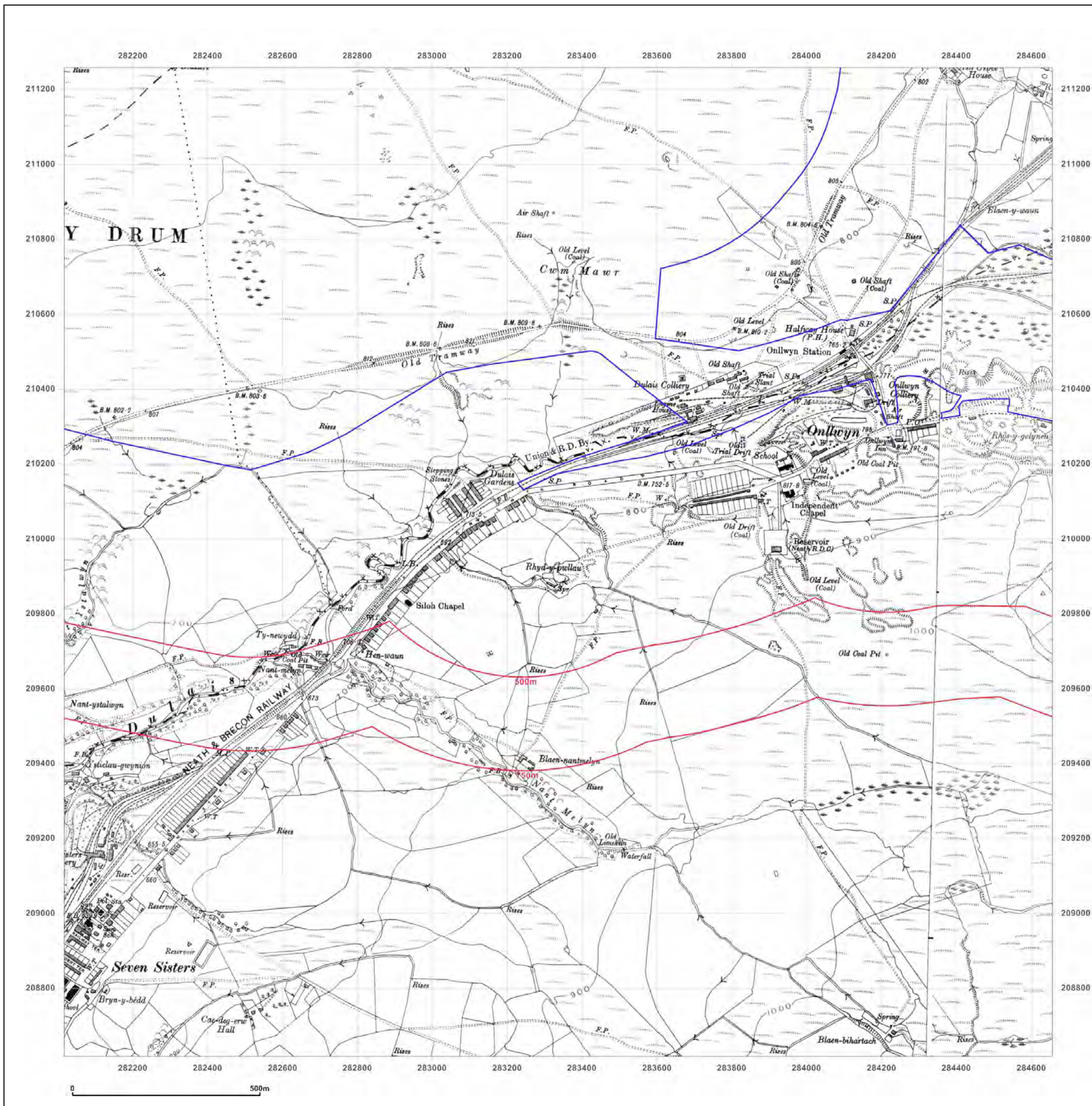


Produced by  
Groundsure Insights  
T: 08444 159000  
E: [info@groundsure.com](mailto:info@groundsure.com)  
W: [www.groundsure.com](http://www.groundsure.com)

© Crown copyright and database rights 2018 Ordnance Survey 100035207

Production date: 14 October 2019

Map legend available at:  
[www.groundsure.com/sites/default/files/groundsure\\_legend.pdf](http://www.groundsure.com/sites/default/files/groundsure_legend.pdf)





**Site Details:**

282917.86237392283,  
211100.677756288

**Client Ref:** GCORE  
**Report Ref:** GS-6396071\_SS\_2\_1  
**Grid Ref:** 283336, 209937

**Map Name:** County Series

**Map date:** 1921

**Scale:** 1:10,560

**Printed at:** 1:10,560



Surveyed 1876  
Revised 1921  
Edition 1921  
Copyright N/A  
Levelled N/A

Surveyed 1876  
Revised 1921  
Edition 1921  
Copyright N/A  
Levelled N/A

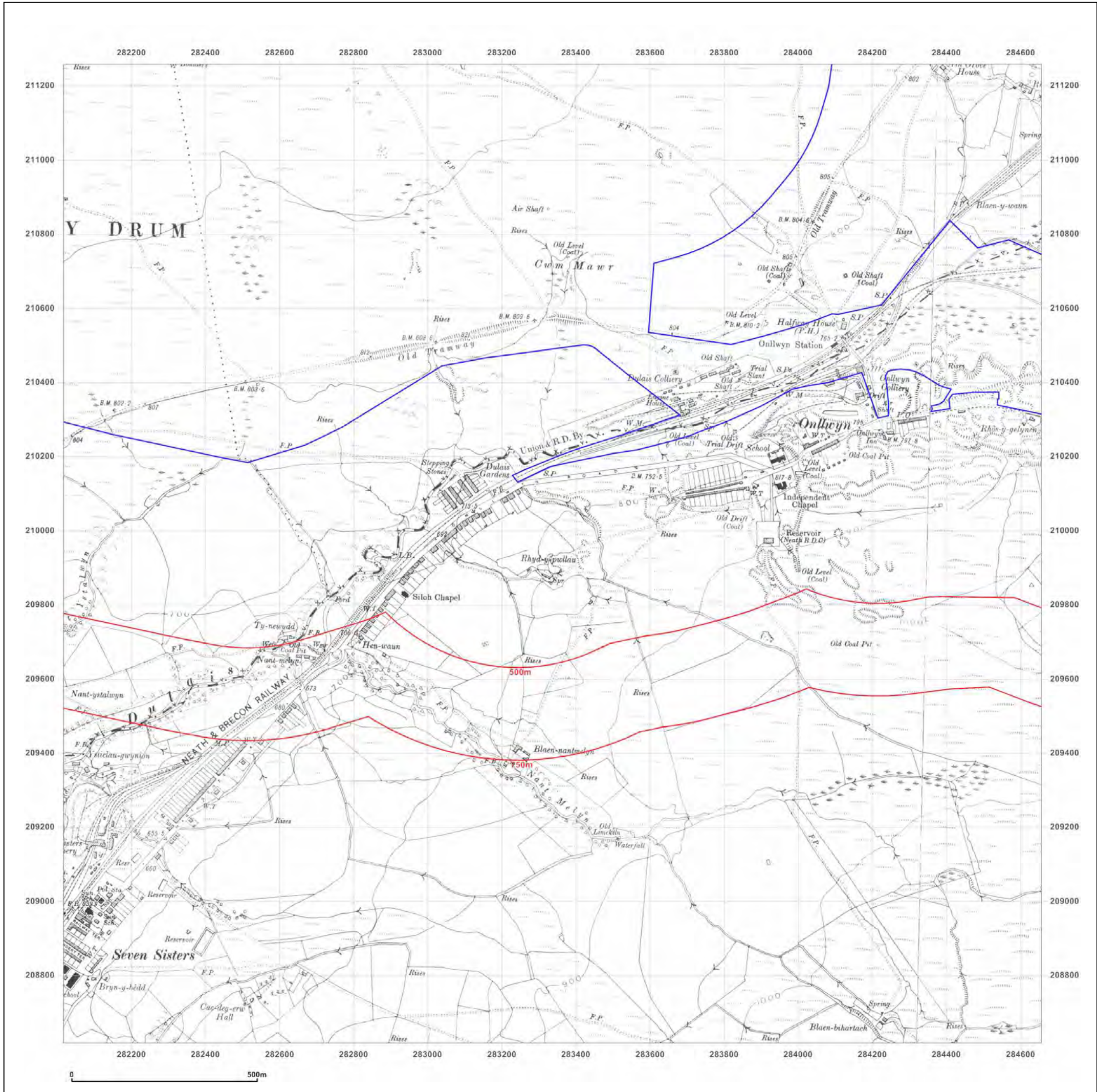


Produced by  
Groundsure Insights  
T: 08444 159000  
E: [info@groundsure.com](mailto:info@groundsure.com)  
W: [www.groundsure.com](http://www.groundsure.com)

© Crown copyright and database rights 2018 Ordnance Survey 100035207

Production date: 14 October 2019

Map legend available at:  
[www.groundsure.com/sites/default/files/groundsure\\_legend.pdf](http://www.groundsure.com/sites/default/files/groundsure_legend.pdf)





**Site Details:**

282917.86237392283,  
211100.677756288

**Client Ref:** GCORE  
**Report Ref:** GS-6396071\_SS\_2\_1  
**Grid Ref:** 283336, 209937

**Map Name:** County Series

**Map date:** 1948

**Scale:** 1:10,560

**Printed at:** 1:10,560



Surveyed 1876  
Revised 1948  
Edition N/A  
Copyright N/A  
Levelled N/A

Surveyed 1876  
Revised 1948  
Edition N/A  
Copyright N/A  
Levelled N/A

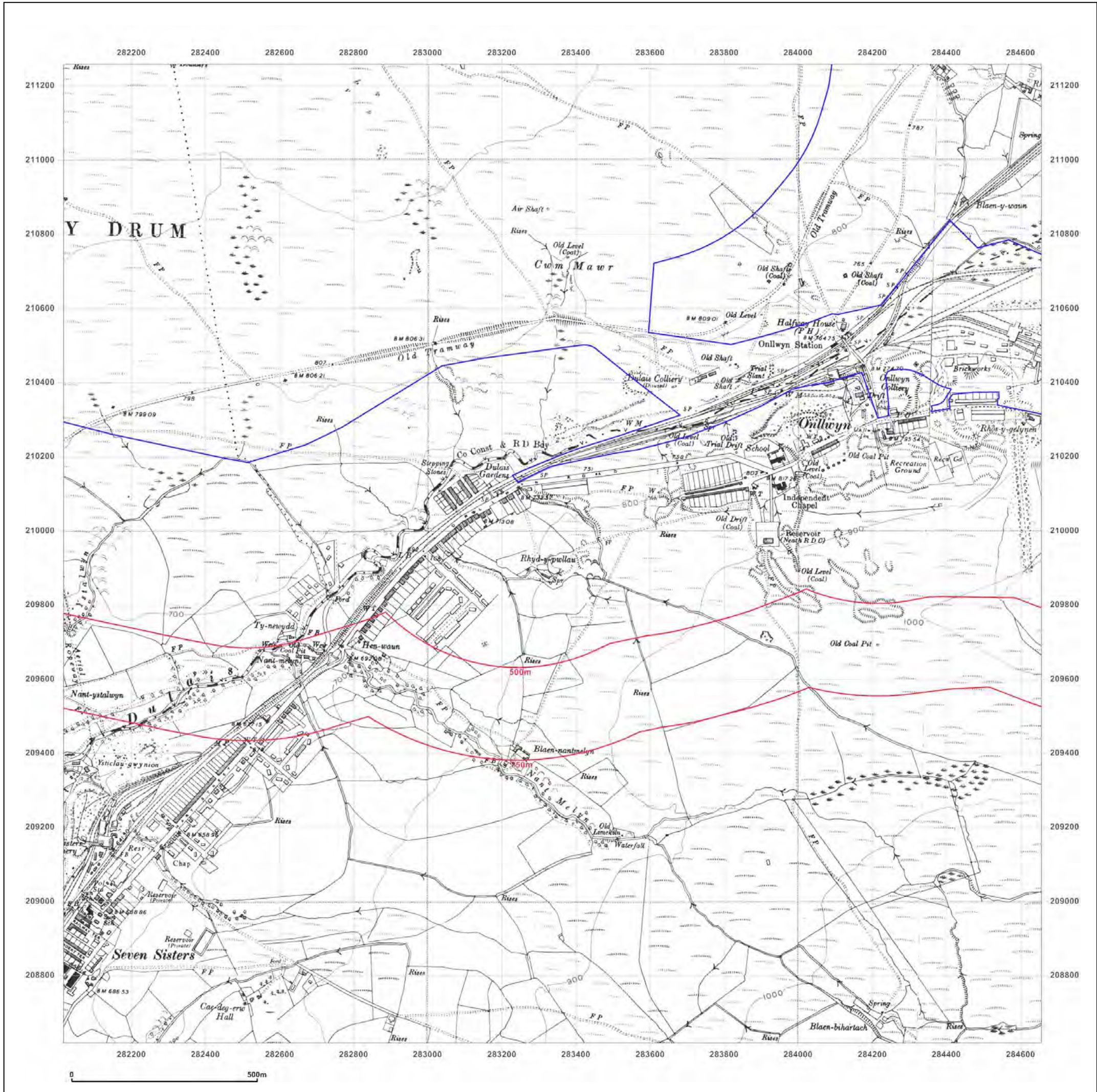


Produced by  
Groundsure Insights  
T: 08444 159000  
E: [info@groundsure.com](mailto:info@groundsure.com)  
W: [www.groundsure.com](http://www.groundsure.com)

© Crown copyright and database rights 2018 Ordnance Survey 100035207

Production date: 14 October 2019

Map legend available at:  
[www.groundsure.com/sites/default/files/groundsure\\_legend.pdf](http://www.groundsure.com/sites/default/files/groundsure_legend.pdf)





**Site Details:**

282917.86237392283,  
211100.677756288

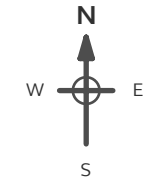
**Client Ref:** GCORE  
**Report Ref:** GS-6396071\_SS\_2\_1  
**Grid Ref:** 283336, 209937

**Map Name:** Provisional

**Map date:** 1964-1965

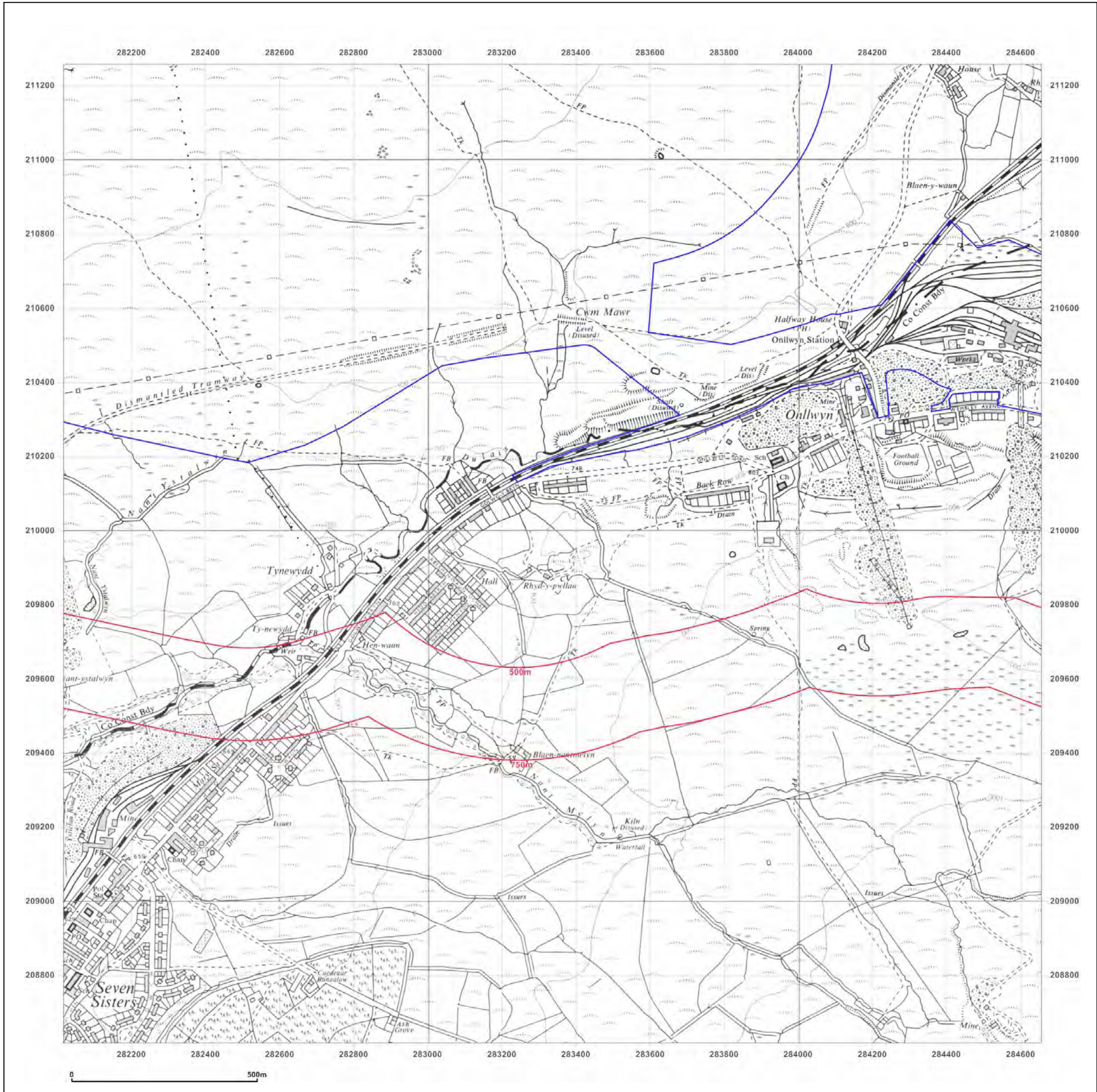
**Scale:** 1:10,560

**Printed at:** 1:10,560



Surveyed 1965  
Revised 1965  
Edition N/A  
Copyright N/A  
Levelled N/A

Surveyed 1964  
Revised 1964  
Edition N/A  
Copyright N/A  
Levelled N/A



Produced by  
Groundsure Insights  
T: 08444 159000  
E: [info@groundsure.com](mailto:info@groundsure.com)  
W: [www.groundsure.com](http://www.groundsure.com)

© Crown copyright and database rights 2018 Ordnance Survey 100035207

Production date: 14 October 2019

Map legend available at:  
[www.groundsure.com/sites/default/files/groundsure\\_legend.pdf](http://www.groundsure.com/sites/default/files/groundsure_legend.pdf)



**Site Details:**

282917.86237392283,  
211100.677756288

**Client Ref:** GCORE  
**Report Ref:** GS-6396071\_SS\_2\_1  
**Grid Ref:** 283336, 209937

**Map Name:** National Grid

**Map date:** 1987-1988

**Scale:** 1:10,000

**Printed at:** 1:10,000



Surveyed 1985  
Revised 1987  
Edition N/A  
Copyright N/A  
Levelled N/A

Surveyed 1962  
Revised 1988  
Edition N/A  
Copyright N/A  
Levelled N/A

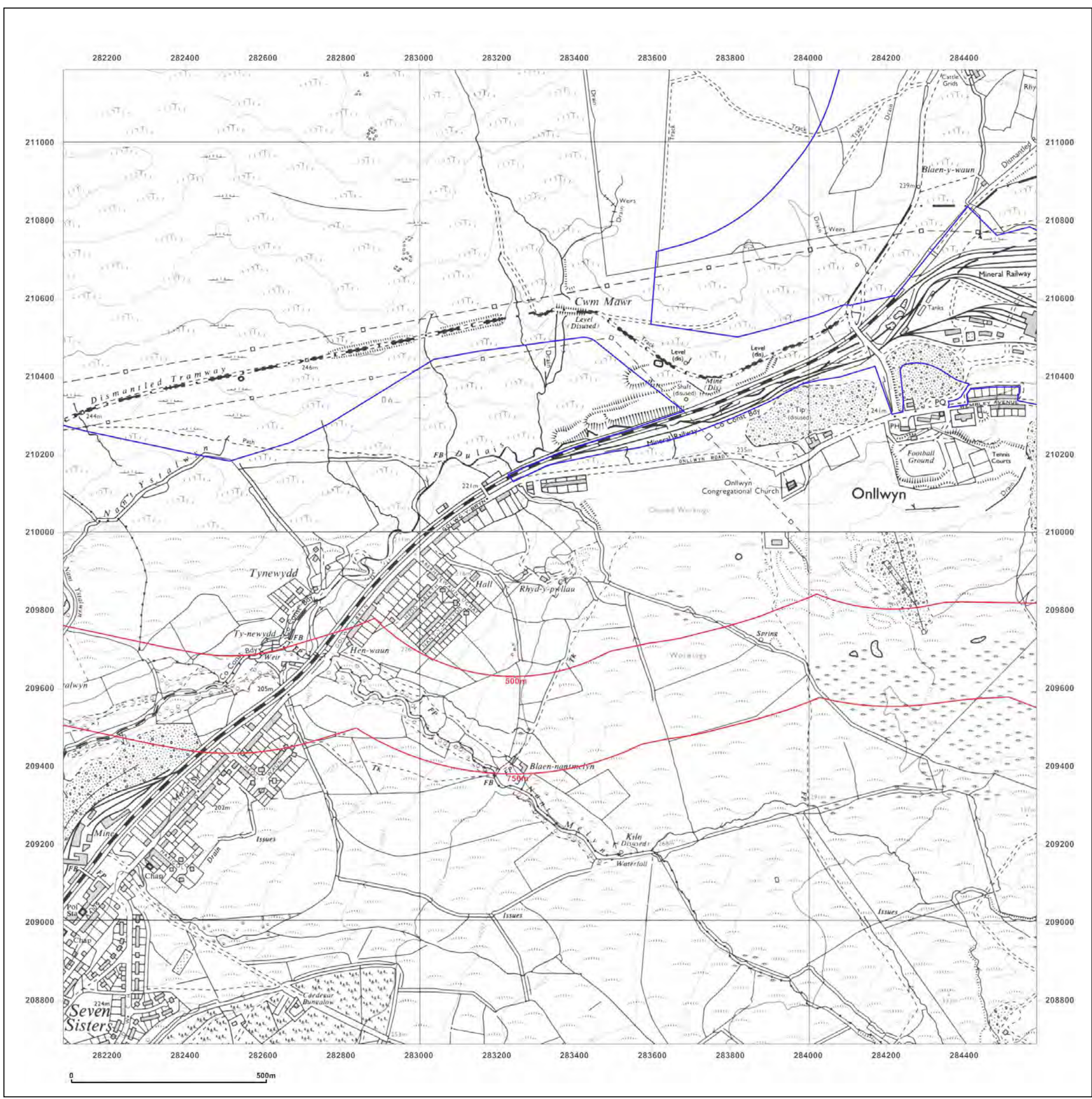


Produced by  
Groundsure Insights  
T: 08444 159000  
E: [info@groundsure.com](mailto:info@groundsure.com)  
W: [www.groundsure.com](http://www.groundsure.com)

© Crown copyright and database rights 2018 Ordnance Survey 100035207

Production date: 14 October 2019

Map legend available at:  
[www.groundsure.com/sites/default/files/groundsure\\_legend.pdf](http://www.groundsure.com/sites/default/files/groundsure_legend.pdf)





**Site Details:**

282917.86237392283,  
211100.677756288


**Client Ref:** GCORE  
**Report Ref:** GS-6396071\_SS\_2\_1  
**Grid Ref:** 283336, 209937

**Map Name:** National Grid

**Map date:** 2001

**Scale:** 1:10,000

**Printed at:** 1:10,000

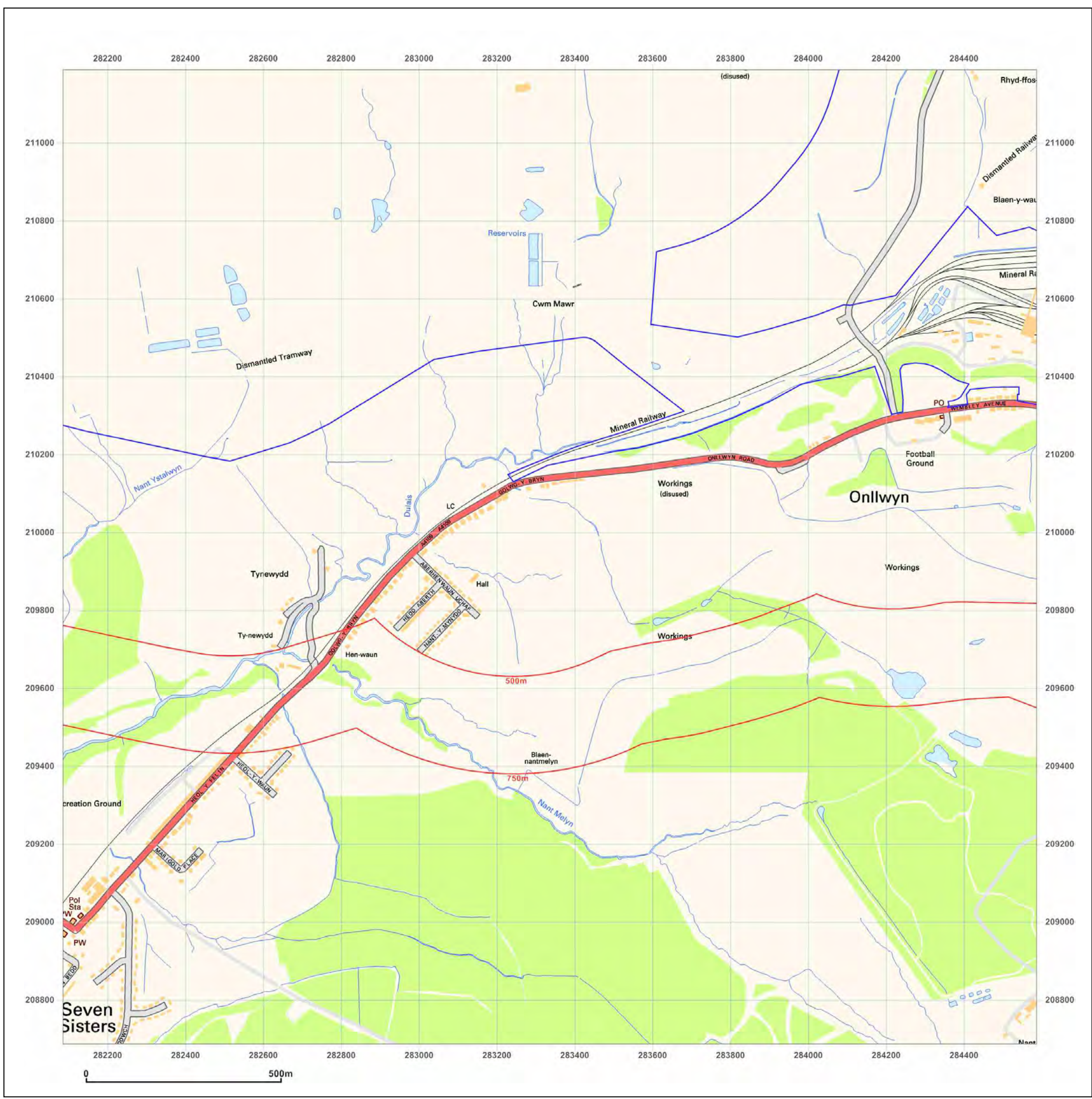


Produced by  
Groundsure Insights  
T: 08444 159000  
E: [info@groundsure.com](mailto:info@groundsure.com)  
W: [www.groundsure.com](http://www.groundsure.com)

© Crown copyright and database rights 2018 Ordnance Survey 100035207

Production date: 14 October 2019

Map legend available at:  
[www.groundsure.com/sites/default/files/groundsure\\_legend.pdf](http://www.groundsure.com/sites/default/files/groundsure_legend.pdf)





**Site Details:**

282917.86237392283,  
211100.677756288


**Client Ref:** GCORE  
**Report Ref:** GS-6396071\_SS\_2\_1  
**Grid Ref:** 283336, 209937

**Map Name:** National Grid

**Map date:** 2010

**Scale:** 1:10,000

**Printed at:** 1:10,000

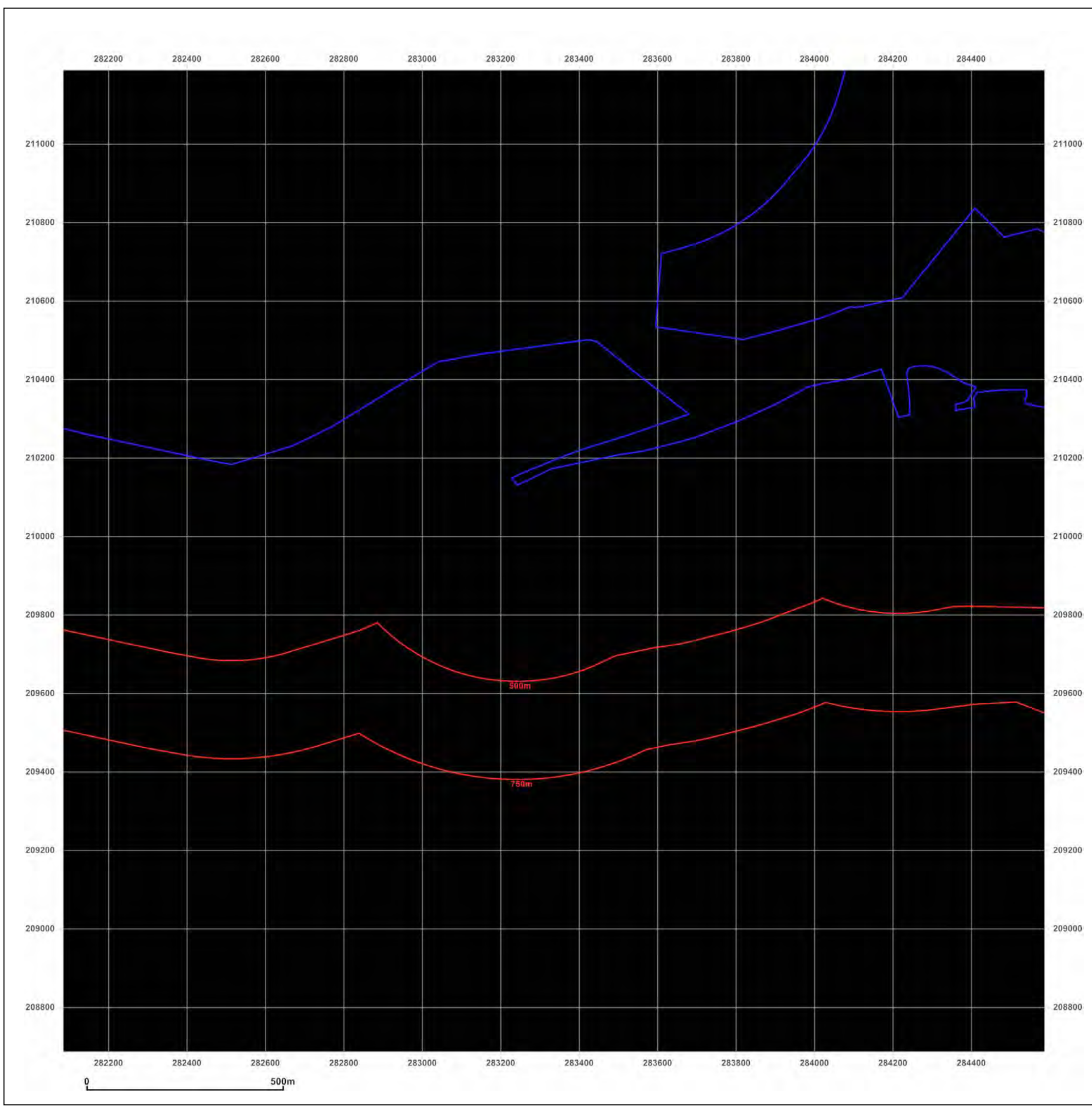


Produced by  
Groundsure Insights  
T: 08444 159000  
E: [info@groundsure.com](mailto:info@groundsure.com)  
W: [www.groundsure.com](http://www.groundsure.com)

© Crown copyright and database rights 2018 Ordnance Survey 100035207

Production date: 14 October 2019

Map legend available at:  
[www.groundsure.com/sites/default/files/groundsure\\_legend.pdf](http://www.groundsure.com/sites/default/files/groundsure_legend.pdf)





**Site Details:**

282917.86237392283,  
211100.677756288

**Client Ref:** GCORE  
**Report Ref:** GS-6396071\_SS\_2\_1  
**Grid Ref:** 283336, 209937

**Map Name:** National Grid

**Map date:** 2019

**Scale:** 1:10,000

**Printed at:** 1:10,000



Produced by  
Groundsure Insights  
T: 08444 159000  
E: [info@groundsure.com](mailto:info@groundsure.com)  
W: [www.groundsure.com](http://www.groundsure.com)

© Crown copyright and database rights 2018 Ordnance Survey 100035207

Production date: 14 October 2019

Map legend available at:  
[www.groundsure.com/sites/default/files/groundsure\\_legend.pdf](http://www.groundsure.com/sites/default/files/groundsure_legend.pdf)





**Site Details:**

282917.86237392283,  
211100.677756288

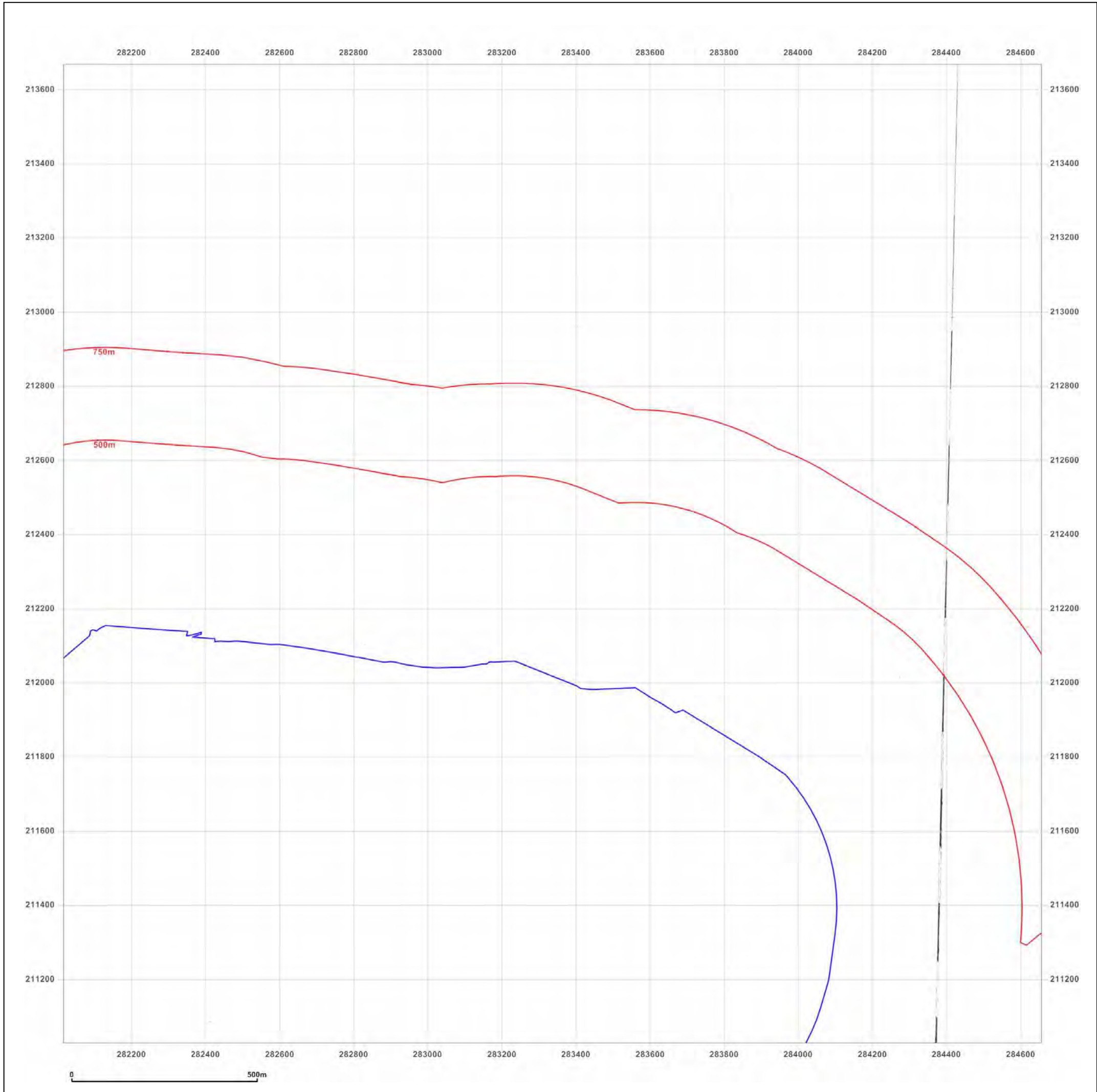
**Client Ref:** GCORE  
**Report Ref:** GS-6396071\_SS\_2\_2  
**Grid Ref:** 283336, 212347

**Map Name:** County Series


**Map date:** 1876

**Scale:** 1:10,560

**Printed at:** 1:10,560



Surveyed 1876  
Revised 1876  
Edition N/A  
Copyright N/A  
Levelled N/A



Surveyed 1876  
Revised 1876  
Edition N/A  
Copyright N/A  
Levelled N/A



Produced by  
Groundsure Insights  
T: 08444 159000  
E: [info@groundsure.com](mailto:info@groundsure.com)  
W: [www.groundsure.com](http://www.groundsure.com)

© Crown copyright and database rights 2018 Ordnance Survey 100035207

Production date: 14 October 2019

Map legend available at:  
[www.groundsure.com/sites/default/files/groundsure\\_legend.pdf](http://www.groundsure.com/sites/default/files/groundsure_legend.pdf)



**Site Details:**

282917.86237392283,  
211100.677756288

**Client Ref:** GCORE  
**Report Ref:** GS-6396071\_SS\_2\_2  
**Grid Ref:** 283336, 212347

**Map Name:** County Series

**Map date:** 1877

**Scale:** 1:10,560

**Printed at:** 1:10,560



Surveyed 1877 Revised 1877 Edition N/A Copyright N/A Levelled N/A	Surveyed 1877 Revised 1877 Edition N/A Copyright N/A Levelled N/A
Surveyed 1877 Revised 1877 Edition N/A Copyright N/A Levelled N/A	Surveyed 1877 Revised 1877 Edition N/A Copyright N/A Levelled N/A

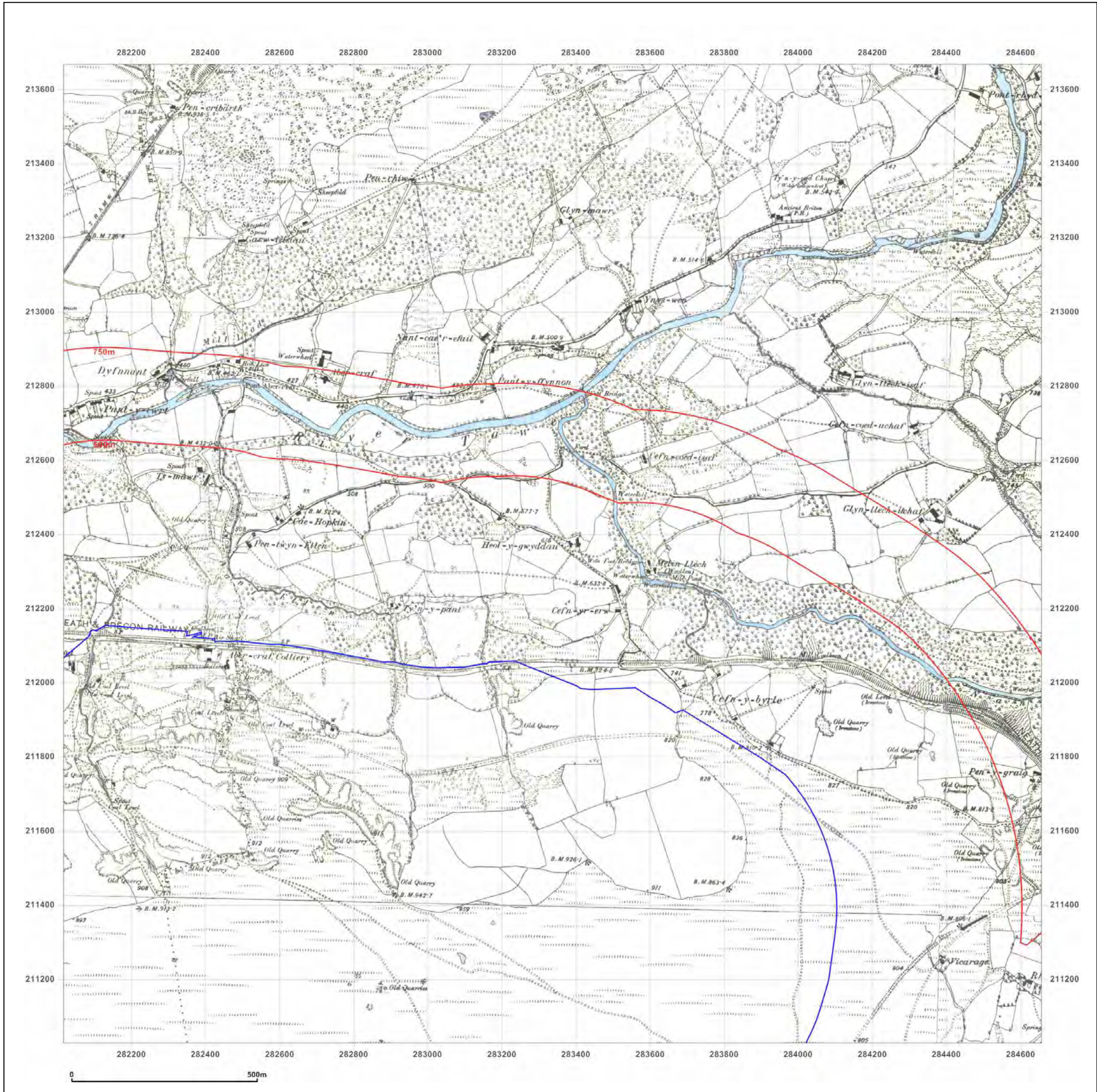


Produced by  
Groundsure Insights  
T: 08444 159000  
E: [info@groundsure.com](mailto:info@groundsure.com)  
W: [www.groundsure.com](http://www.groundsure.com)

© Crown copyright and database rights 2018 Ordnance Survey 100035207

Production date: 14 October 2019

Map legend available at:  
[www.groundsure.com/sites/default/files/groundsure\\_legend.pdf](http://www.groundsure.com/sites/default/files/groundsure_legend.pdf)





**Site Details:**

282917.86237392283,  
211100.677756288

**Client Ref:** GCORE  
**Report Ref:** GS-6396071\_SS\_2\_2  
**Grid Ref:** 283336, 212347

**Map Name:** County Series

**Map date:** 1900-1903

**Scale:** 1:10,560

**Printed at:** 1:10,560



Surveyed 1876 Revised 1903 Edition N/A Copyright N/A Levelled N/A	Surveyed 1876 Revised 1903 Edition N/A Copyright N/A Levelled N/A
Surveyed 1876 Revised 1903 Edition N/A Copyright N/A Levelled N/A	Surveyed 1876 Revised 1900 Edition N/A Copyright N/A Levelled N/A

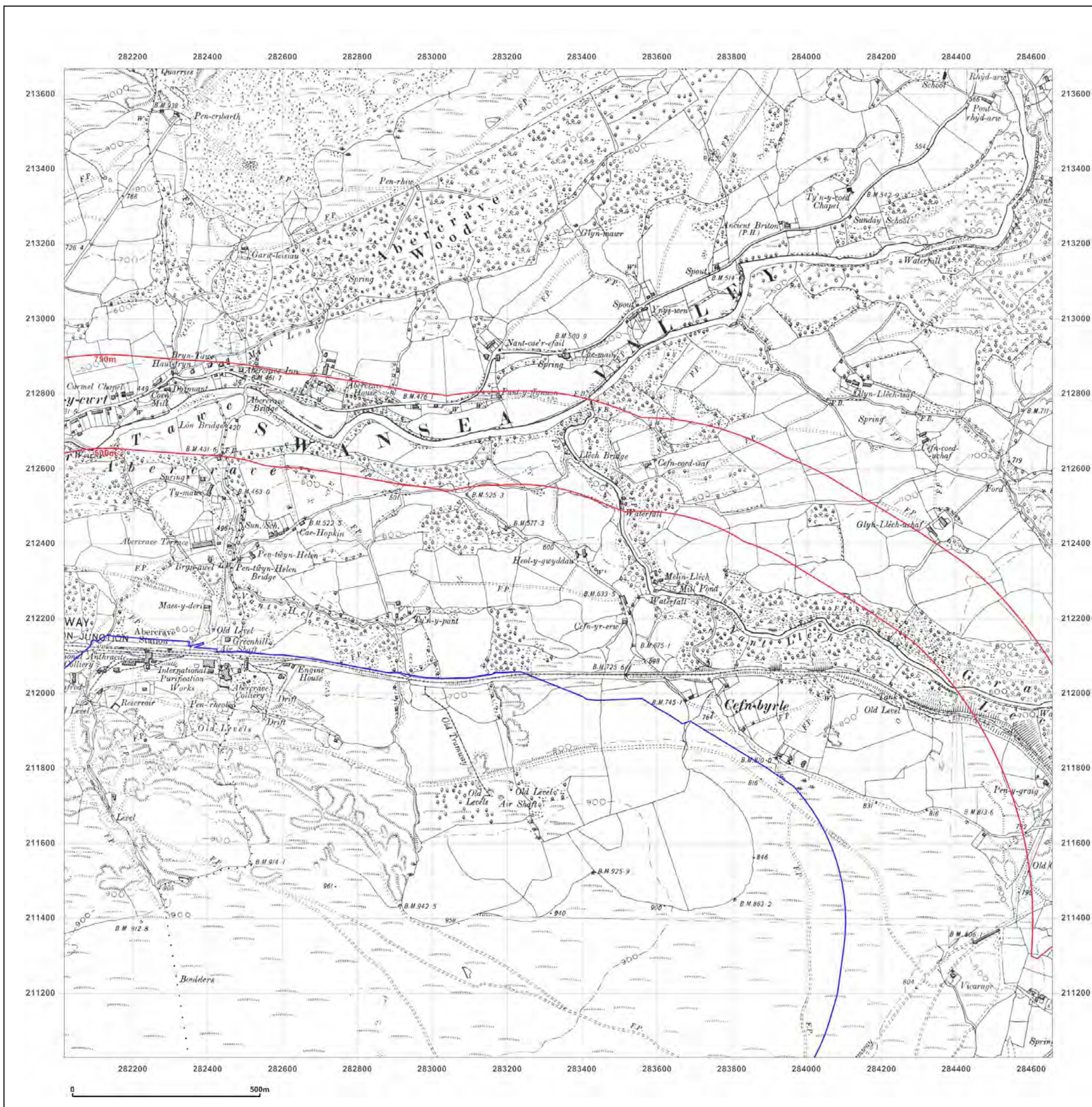


Produced by  
Groundsure Insights  
T: 08444 159000  
E: [info@groundsure.com](mailto:info@groundsure.com)  
W: [www.groundsure.com](http://www.groundsure.com)

© Crown copyright and database rights 2018 Ordnance Survey 100035207

Production date: 14 October 2019

Map legend available at:  
[www.groundsure.com/sites/default/files/groundsure\\_legend.pdf](http://www.groundsure.com/sites/default/files/groundsure_legend.pdf)





**Site Details:**

282917.86237392283,  
211100.677756288

**Client Ref:** GCORE  
**Report Ref:** GS-6396071\_SS\_2\_2  
**Grid Ref:** 283336, 212347

**Map Name:** County Series

**Map date:** 1914

**Scale:** 1:10,560

**Printed at:** 1:10,560



Surveyed 1876 Revised 1914 Edition N/A Copyright N/A Levelled N/A	Surveyed 1876 Revised 1914 Edition N/A Copyright N/A Levelled N/A
---	---

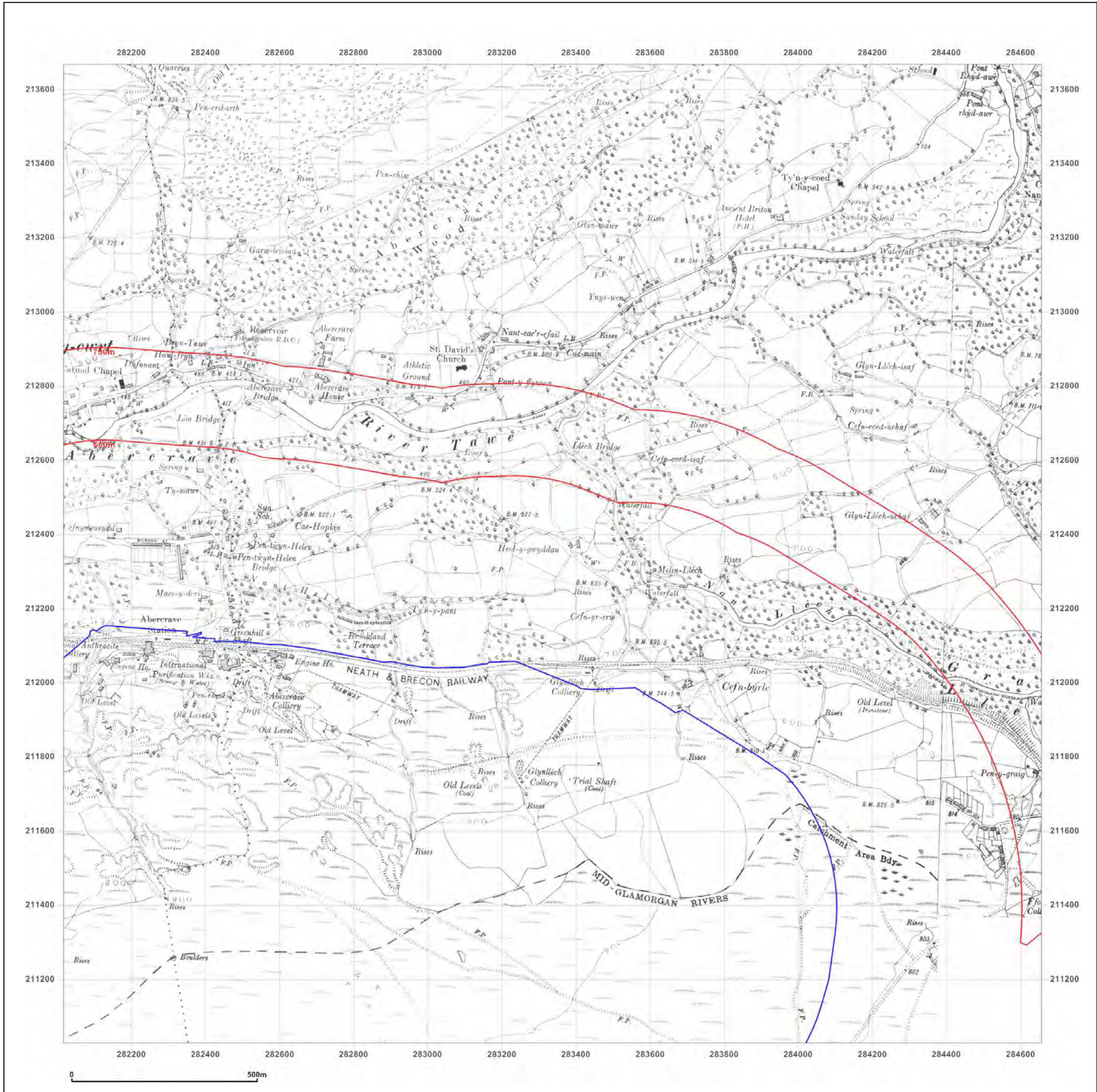


Produced by  
Groundsure Insights  
T: 08444 159000  
E: [info@groundsure.com](mailto:info@groundsure.com)  
W: [www.groundsure.com](http://www.groundsure.com)

© Crown copyright and database rights 2018 Ordnance Survey 100035207

Production date: 14 October 2019

Map legend available at:  
[www.groundsure.com/sites/default/files/groundsure\\_legend.pdf](http://www.groundsure.com/sites/default/files/groundsure_legend.pdf)





**Site Details:**

282917.86237392283,  
211100.677756288

**Client Ref:** GCORE  
**Report Ref:** GS-6396071\_SS\_2\_2  
**Grid Ref:** 283336, 212347

**Map Name:** County Series

**Map date:** 1921

**Scale:** 1:10,560

**Printed at:** 1:10,560



Surveyed N/A Revised N/A Edition N/A Copyright N/A Levelled N/A		Surveyed N/A Revised N/A Edition N/A Copyright N/A Levelled N/A
Surveyed N/A Revised N/A Edition N/A Copyright N/A Levelled N/A		Surveyed N/A Revised N/A Edition N/A Copyright N/A Levelled N/A

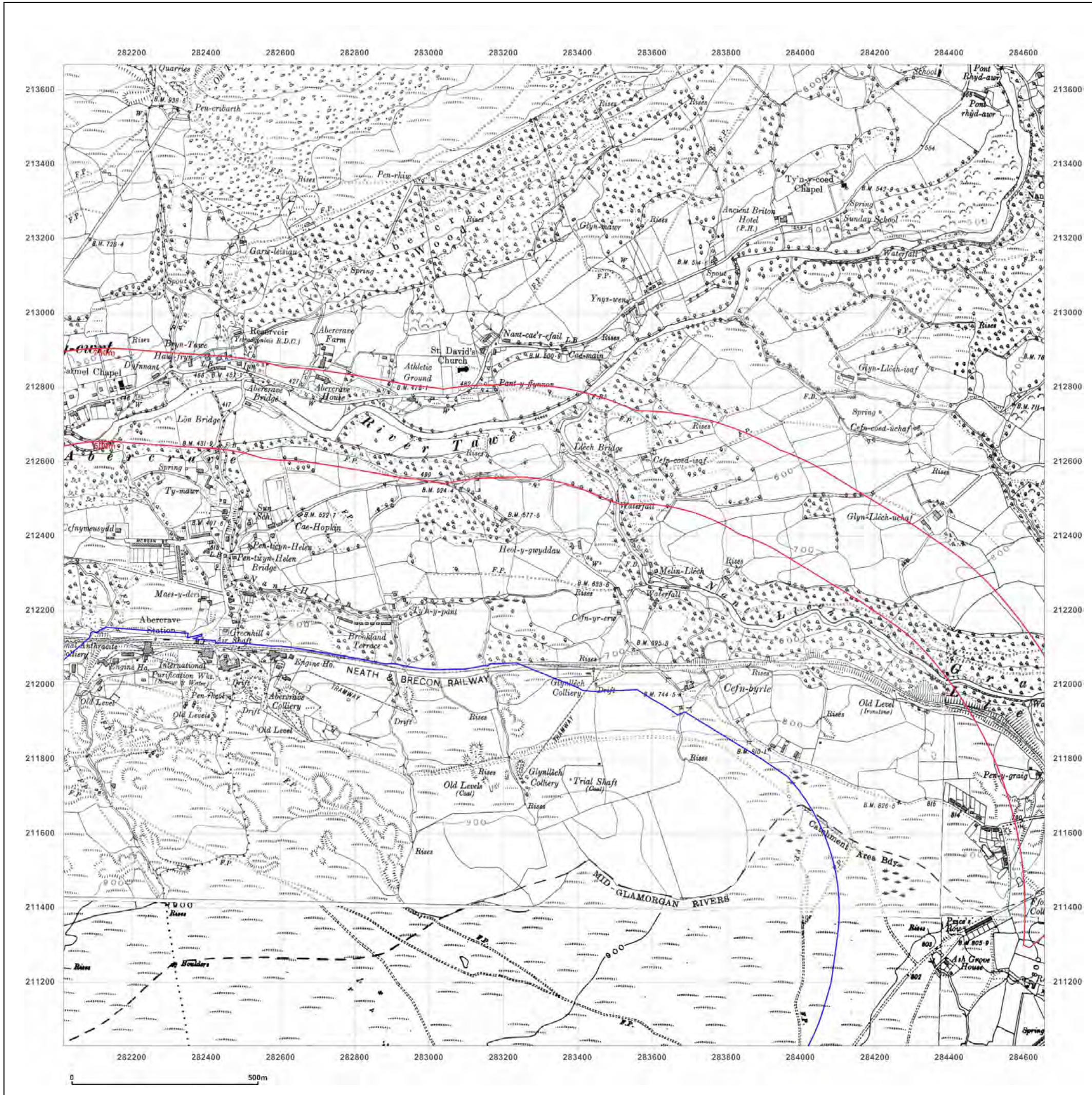


Produced by  
Groundsure Insights  
T: 08444 159000  
E: [info@groundsure.com](mailto:info@groundsure.com)  
W: [www.groundsure.com](http://www.groundsure.com)

© Crown copyright and database rights 2018 Ordnance Survey 100035207

Production date: 14 October 2019

Map legend available at:  
[www.groundsure.com/sites/default/files/groundsure\\_legend.pdf](http://www.groundsure.com/sites/default/files/groundsure_legend.pdf)





**Site Details:**

282917.86237392283,  
211100.677756288

**Client Ref:** GCORE  
**Report Ref:** GS-6396071\_SS\_2\_2  
**Grid Ref:** 283336, 212347

**Map Name:** County Series

**Map date:** 1921

**Scale:** 1:10,560

**Printed at:** 1:10,560



Surveyed 1876 Revised 1921 Edition 1921 Copyright N/A Levelled N/A	Surveyed 1876 Revised 1921 Edition 1921 Copyright N/A Levelled N/A
Surveyed 1921 Revised N/A Edition N/A Copyright N/A Levelled N/A	Surveyed 1921 Revised N/A Edition N/A Copyright N/A Levelled N/A

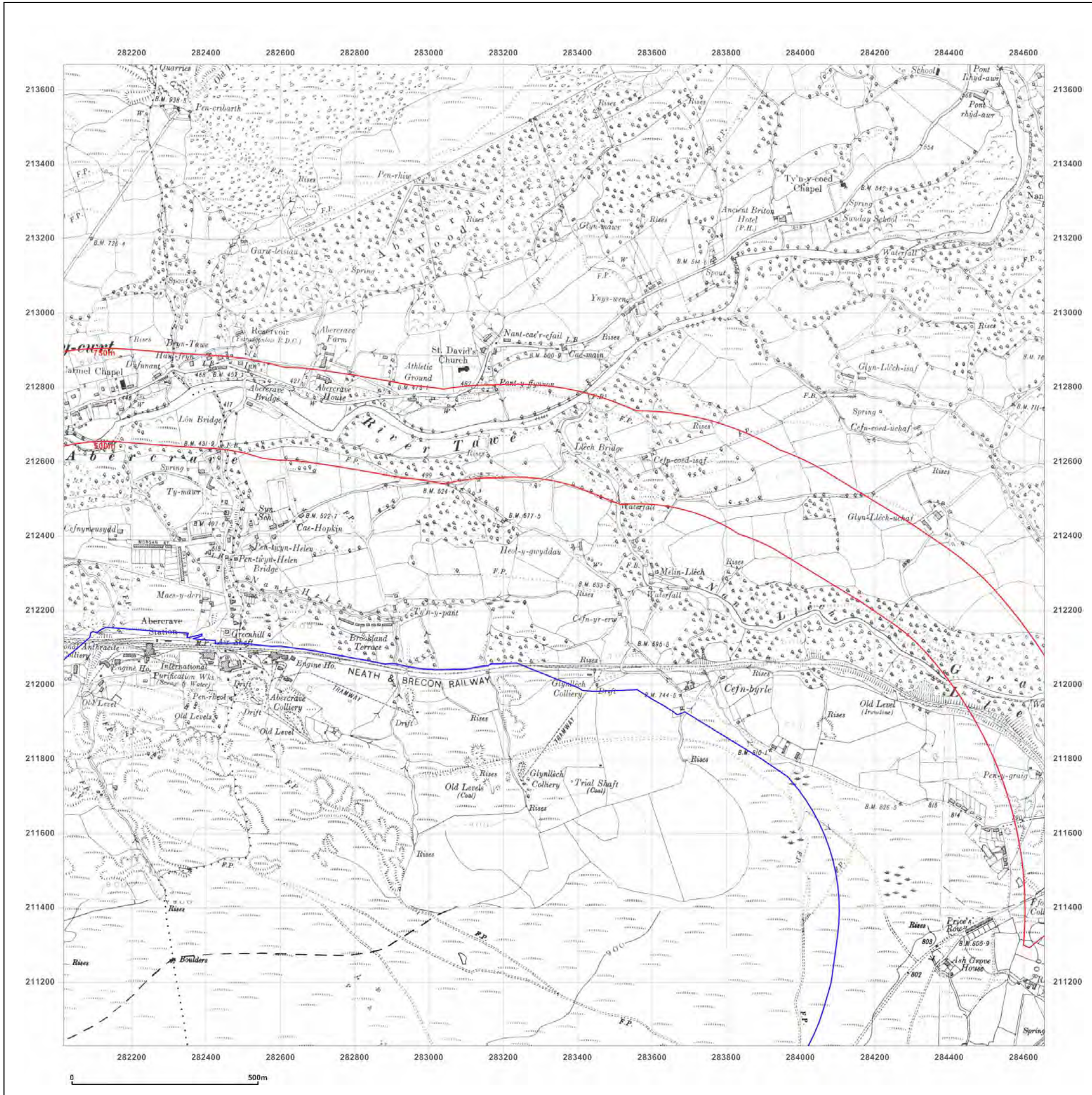


Produced by  
Groundsure Insights  
T: 08444 159000  
E: [info@groundsure.com](mailto:info@groundsure.com)  
W: [www.groundsure.com](http://www.groundsure.com)

© Crown copyright and database rights 2018 Ordnance Survey 100035207

Production date: 14 October 2019

Map legend available at:  
[www.groundsure.com/sites/default/files/groundsure\\_legend.pdf](http://www.groundsure.com/sites/default/files/groundsure_legend.pdf)





**Site Details:**

282917.86237392283,  
211100.677756288

**Client Ref:** GCORE  
**Report Ref:** GS-6396071\_SS\_2\_2  
**Grid Ref:** 283336, 212347

**Map Name:** County Series

**Map date:** 1948

**Scale:** 1:10,560

**Printed at:** 1:10,560



Surveyed 1876 Revised 1948 Edition N/A Copyright N/A Levelled N/A	Surveyed 1876 Revised 1948 Edition N/A Copyright N/A Levelled N/A
Surveyed 1876 Revised 1948 Edition N/A Copyright N/A Levelled N/A	Surveyed 1876 Revised 1948 Edition N/A Copyright N/A Levelled N/A

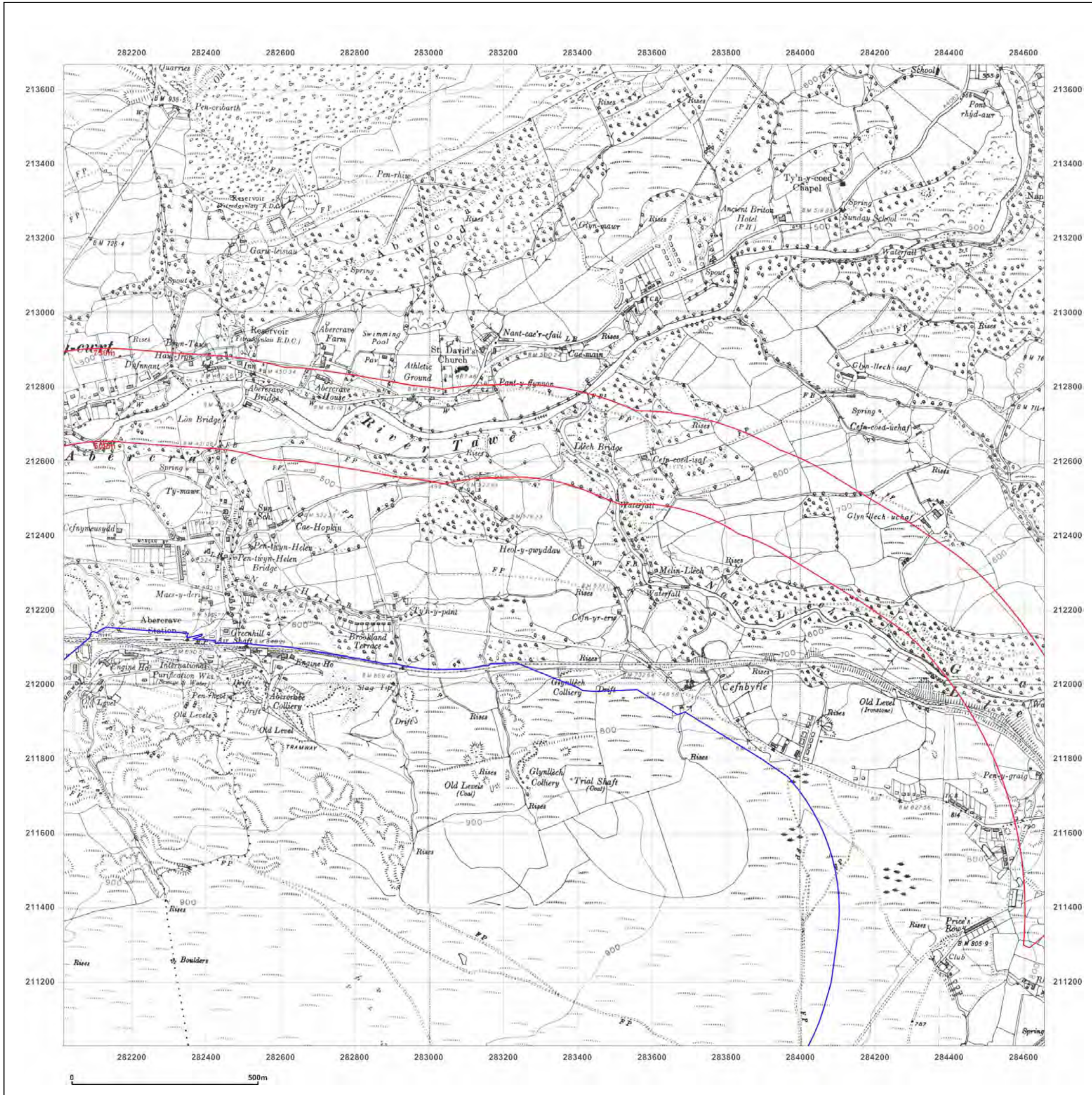


Produced by  
Groundsure Insights  
T: 08444 159000  
E: [info@groundsure.com](mailto:info@groundsure.com)  
W: [www.groundsure.com](http://www.groundsure.com)

© Crown copyright and database rights 2018 Ordnance Survey 100035207

Production date: 14 October 2019

Map legend available at:  
[www.groundsure.com/sites/default/files/groundsure\\_legend.pdf](http://www.groundsure.com/sites/default/files/groundsure_legend.pdf)





**Site Details:**

282917.86237392283,  
211100.677756288

**Client Ref:** GCORE  
**Report Ref:** GS-6396071\_SS\_2\_2  
**Grid Ref:** 283336, 212347

**Map Name:** Provisional

**Map date:** 1965

**Scale:** 1:10,560

**Printed at:** 1:10,560



Surveyed 1965  
Revised 1965  
Edition N/A  
Copyright N/A  
Levelled N/A

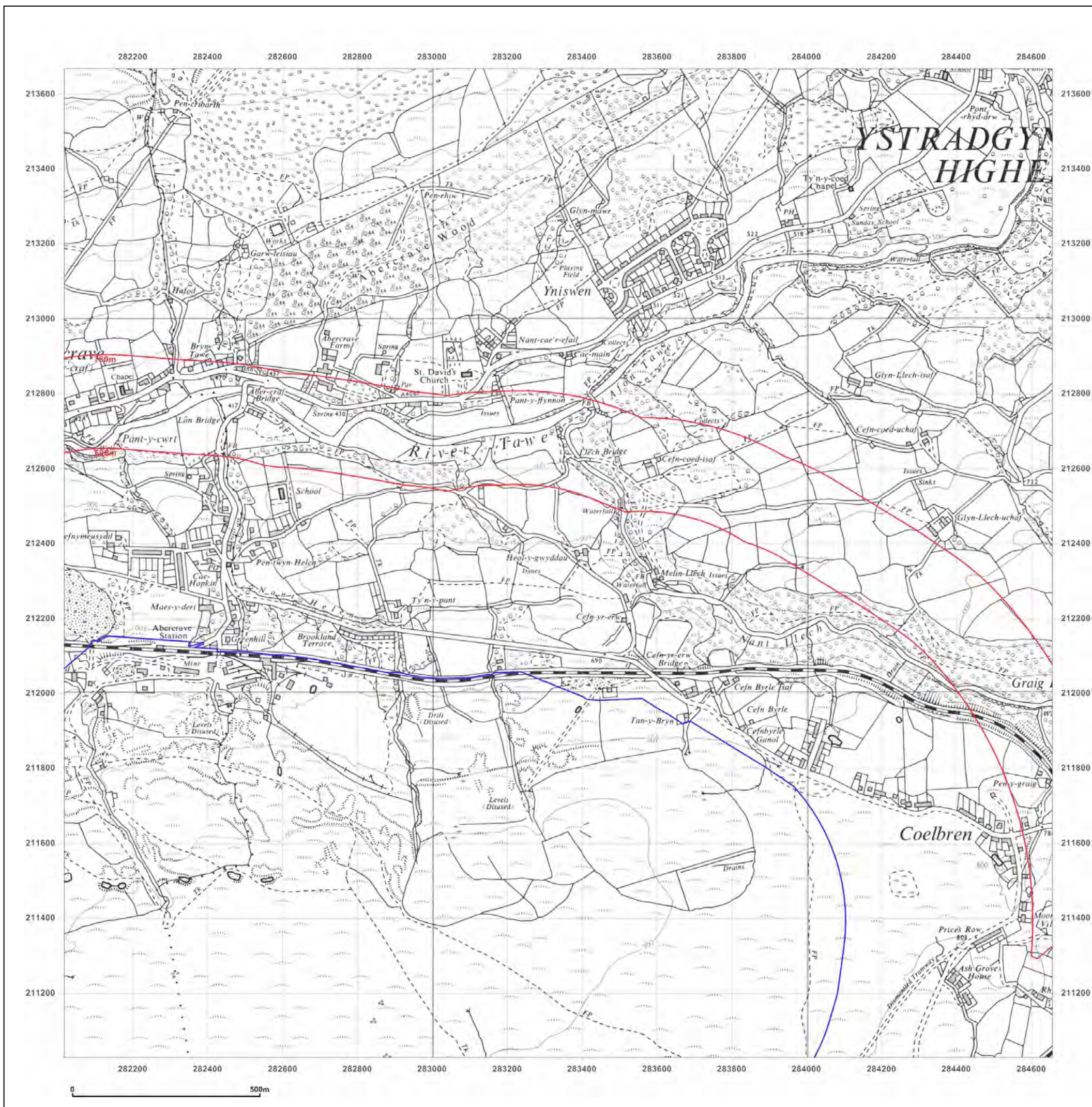


Produced by  
Groundsure Insights  
T: 08444 159000  
E: [info@groundsure.com](mailto:info@groundsure.com)  
W: [www.groundsure.com](http://www.groundsure.com)

© Crown copyright and database rights 2018 Ordnance Survey 100035207

Production date: 14 October 2019

Map legend available at:  
[www.groundsure.com/sites/default/files/groundsure\\_legend.pdf](http://www.groundsure.com/sites/default/files/groundsure_legend.pdf)





**Site Details:**

282917.86237392283,  
211100.677756288

**Client Ref:** GCORE  
**Report Ref:** GS-6396071\_SS\_2\_2  
**Grid Ref:** 283336, 212347

**Map Name:** National Grid

**Map date:** 1987

**Scale:** 1:10,000

**Printed at:** 1:10,000



Surveyed 1985  
Revised 1987  
Edition N/A  
Copyright N/A  
Levelled N/A

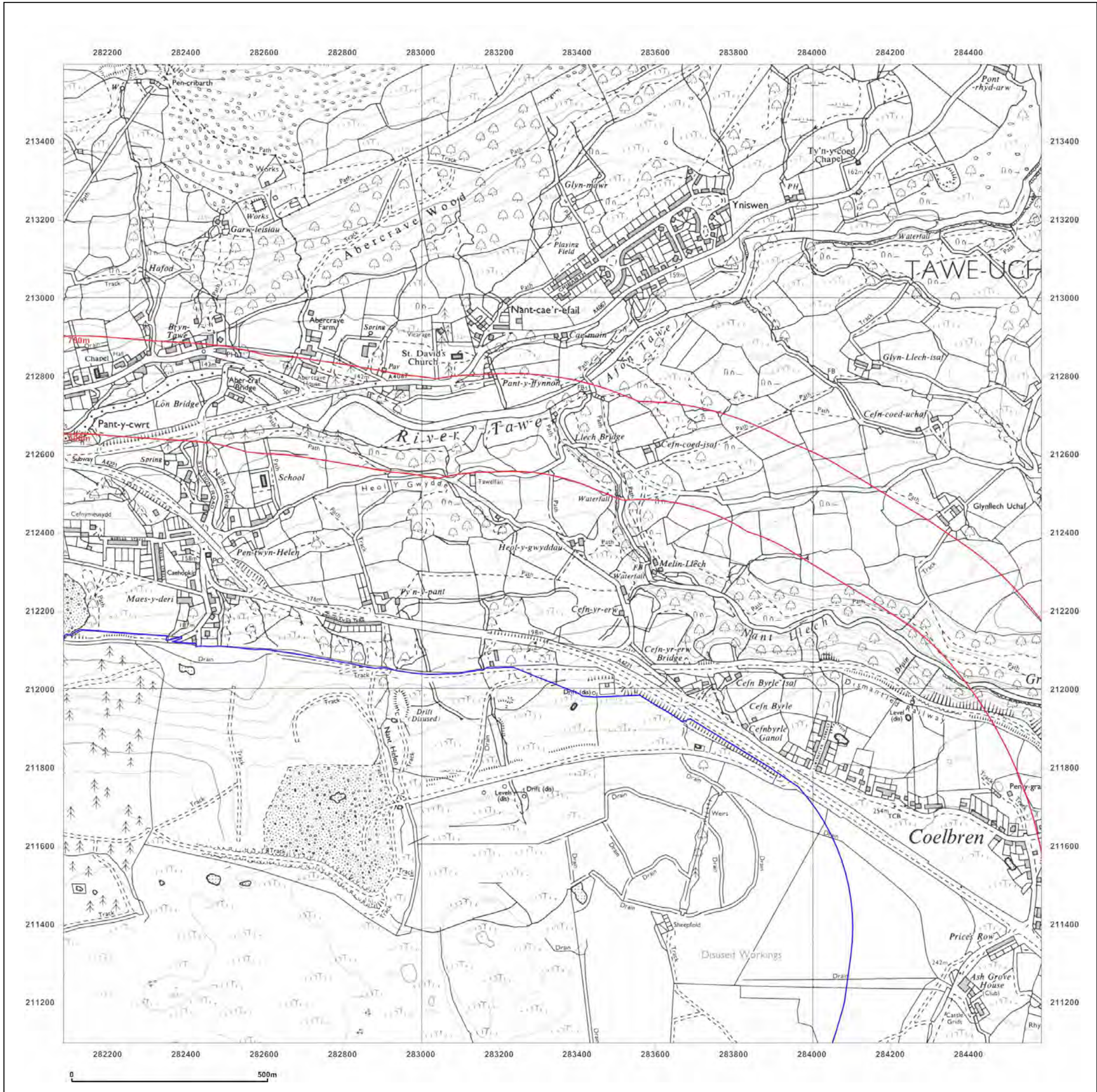


Produced by  
Groundsure Insights  
T: 08444 159000  
E: [info@groundsure.com](mailto:info@groundsure.com)  
W: [www.groundsure.com](http://www.groundsure.com)

© Crown copyright and database rights 2018 Ordnance Survey 100035207

Production date: 14 October 2019

Map legend available at:  
[www.groundsure.com/sites/default/files/groundsure\\_legend.pdf](http://www.groundsure.com/sites/default/files/groundsure_legend.pdf)





**Site Details:**

282917.86237392283,  
211100.677756288


**Client Ref:** GCORE  
**Report Ref:** GS-6396071\_SS\_2\_2  
**Grid Ref:** 283336, 212347

**Map Name:** National Grid

**Map date:** 2001

**Scale:** 1:10,000

**Printed at:** 1:10,000

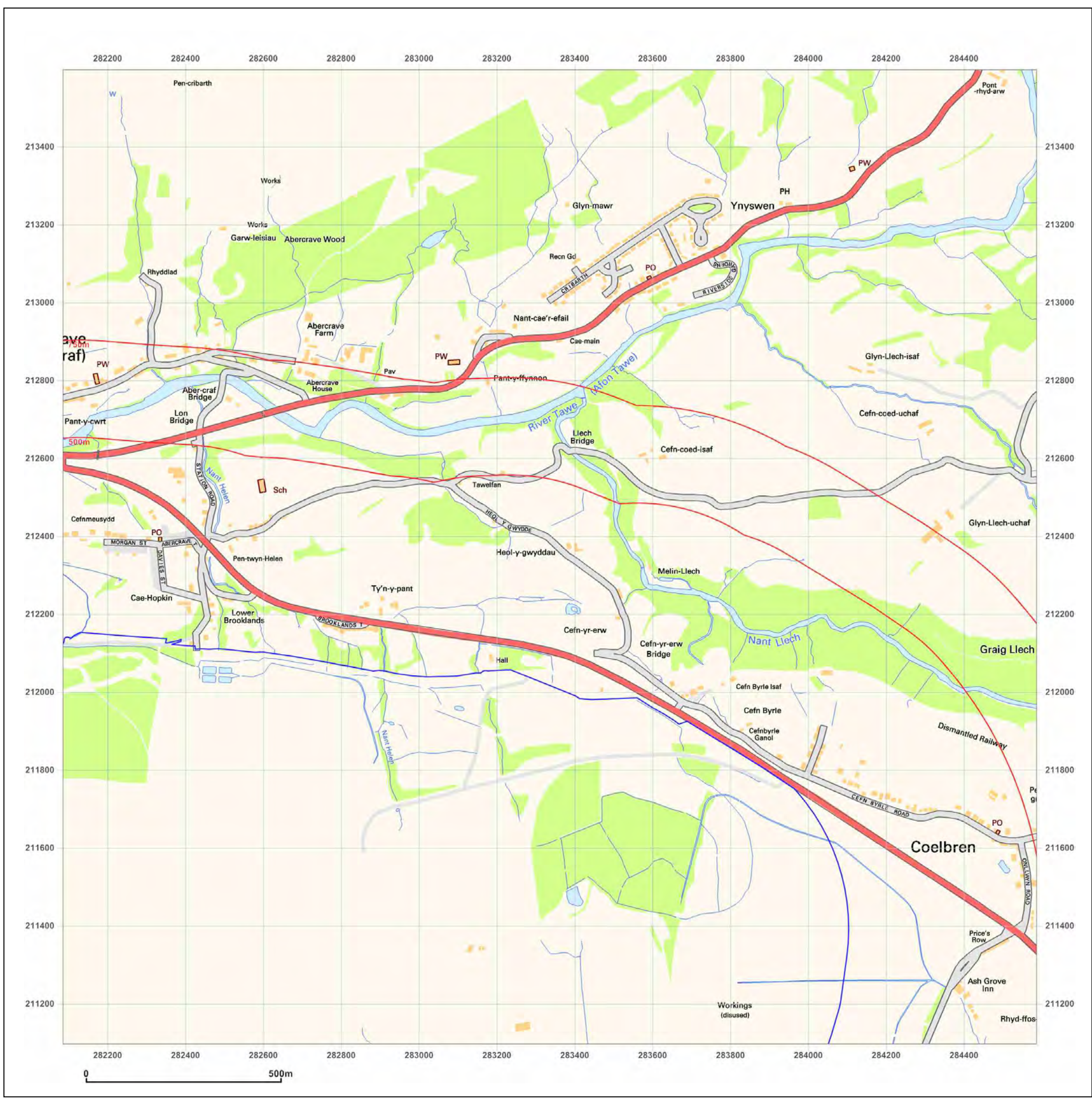


Powered by  Produced by Groundsure Insights  
T: 08444 159000  
E: [info@groundsure.com](mailto:info@groundsure.com)  
W: [www.groundsure.com](http://www.groundsure.com)

© Crown copyright and database rights 2018 Ordnance Survey 100035207

Production date: 14 October 2019

Map legend available at:  
[www.groundsure.com/sites/default/files/groundsure\\_legend.pdf](http://www.groundsure.com/sites/default/files/groundsure_legend.pdf)






**Site Details:**  
 282917.86237392283,  
 211100.677756288

**Client Ref:** GCORE  
**Report Ref:** GS-6396071\_SS\_2\_2  
**Grid Ref:** 283336, 212347

**Map Name:** National Grid  
**Map date:** 2010  
**Scale:** 1:10,000  
**Printed at:** 1:10,000



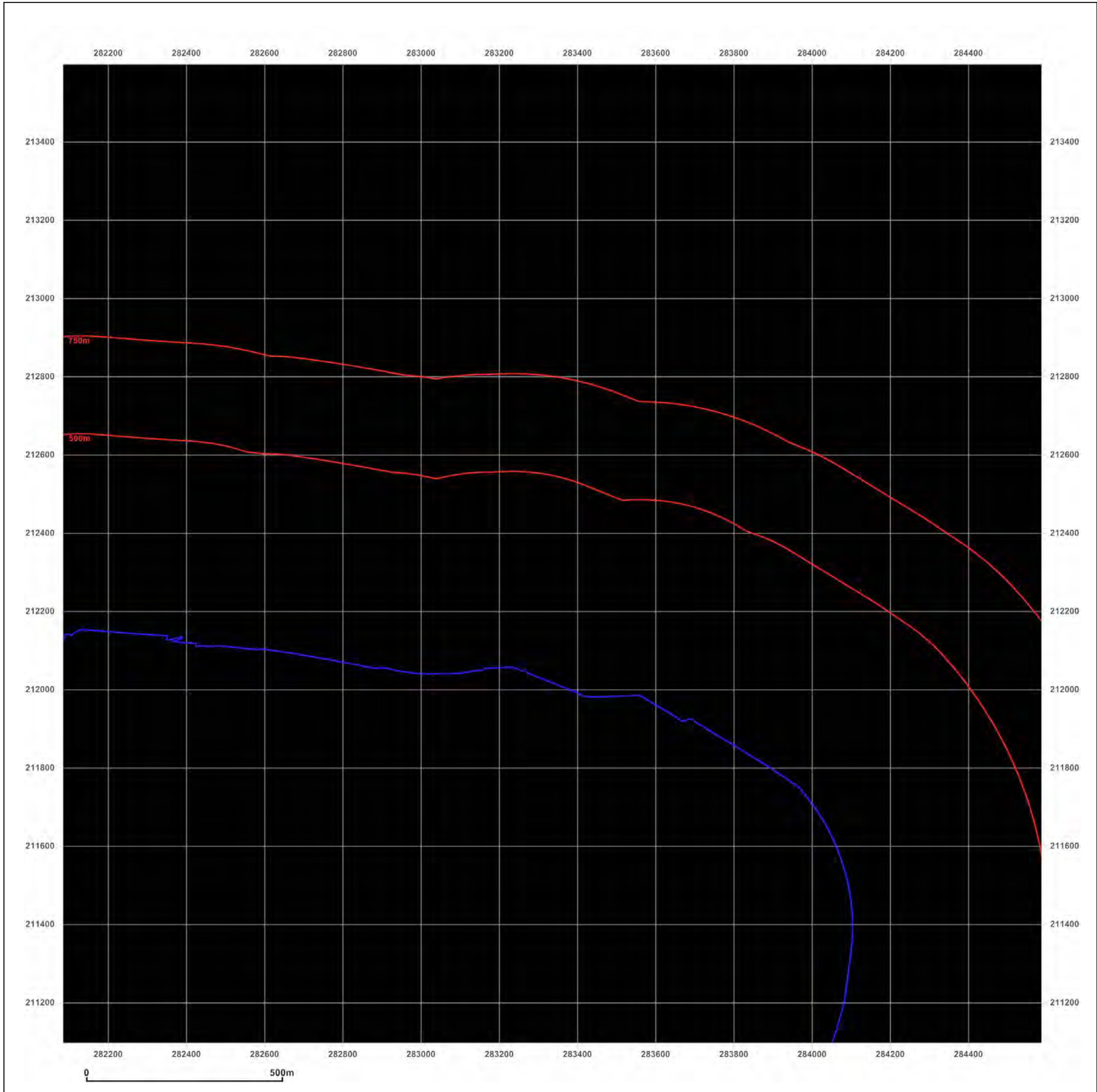
**Powered by**  

 Produced by  
 Groundsure Insights  
 T: 08444 159000  
 E: [info@groundsure.com](mailto:info@groundsure.com)  
 W: [www.groundsure.com](http://www.groundsure.com)

© Crown copyright and database rights 2018 Ordnance Survey 100035207

Production date: 14 October 2019

Map legend available at:  
[www.groundsure.com/sites/default/files/groundsure\\_legend.pdf](http://www.groundsure.com/sites/default/files/groundsure_legend.pdf)





**Site Details:**

282917.86237392283,  
211100.677756288

**Client Ref:** GCORE  
**Report Ref:** GS-6396071\_SS\_2\_2  
**Grid Ref:** 283336, 212347

**Map Name:** National Grid

**Map date:** 2019

**Scale:** 1:10,000

**Printed at:** 1:10,000

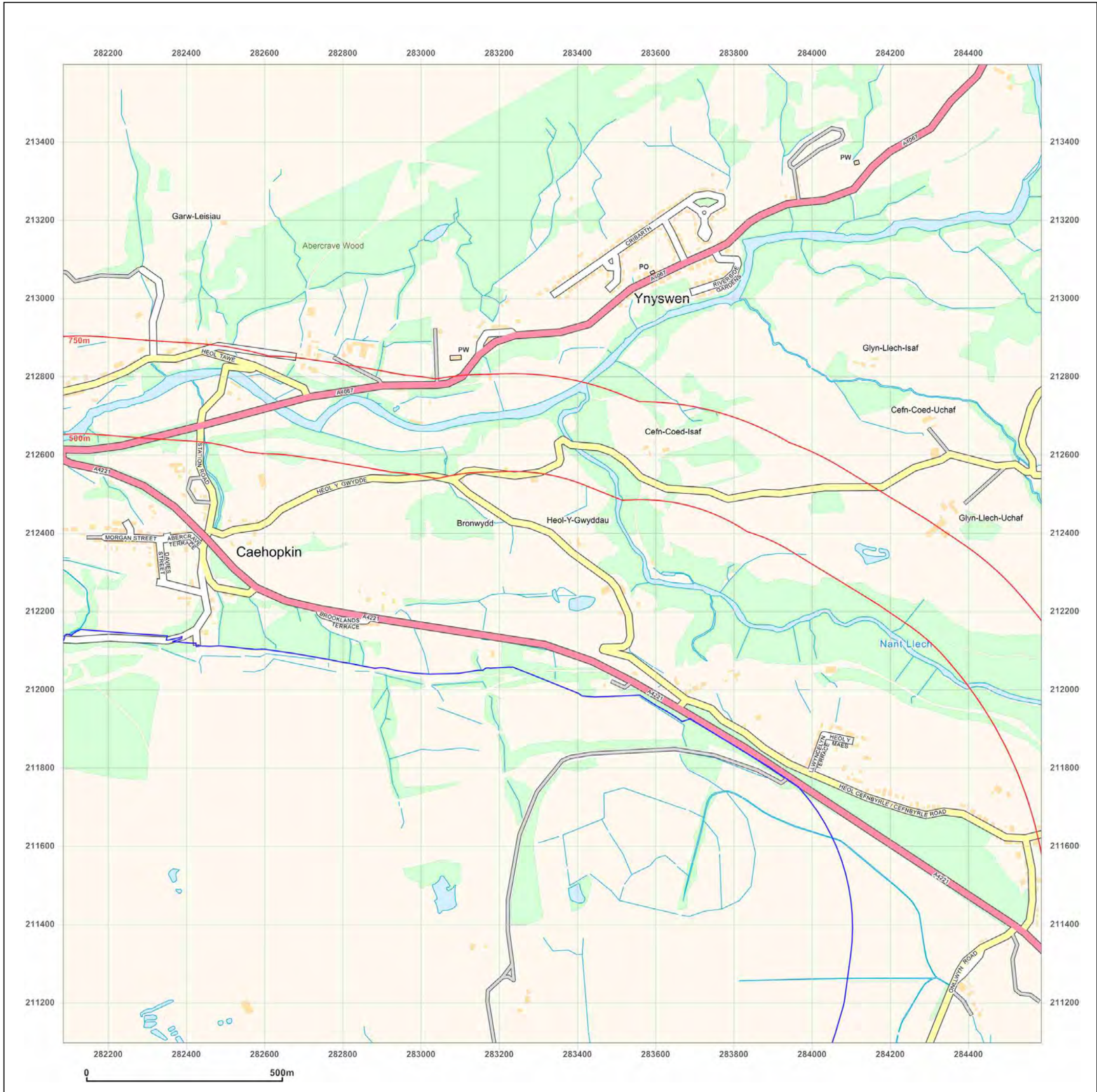


Produced by  
Groundsure Insights  
T: 08444 159000  
E: [info@groundsure.com](mailto:info@groundsure.com)  
W: [www.groundsure.com](http://www.groundsure.com)

© Crown copyright and database rights 2018 Ordnance Survey 100035207

Production date: 14 October 2019

Map legend available at:  
[www.groundsure.com/sites/default/files/groundsure\\_legend.pdf](http://www.groundsure.com/sites/default/files/groundsure_legend.pdf)









**Site Details:**

282917.86237392283,  
211100.677756288

**Client Ref:** GCORE  
**Report Ref:** GS-6396071\_SS\_3\_1  
**Grid Ref:** 285746, 209937

**Map Name:** County Series

**Map date:** 1877

**Scale:** 1:10,560

**Printed at:** 1:10,560



Surveyed 1877  
Revised 1877  
Edition N/A  
Copyright N/A  
Levelled N/A

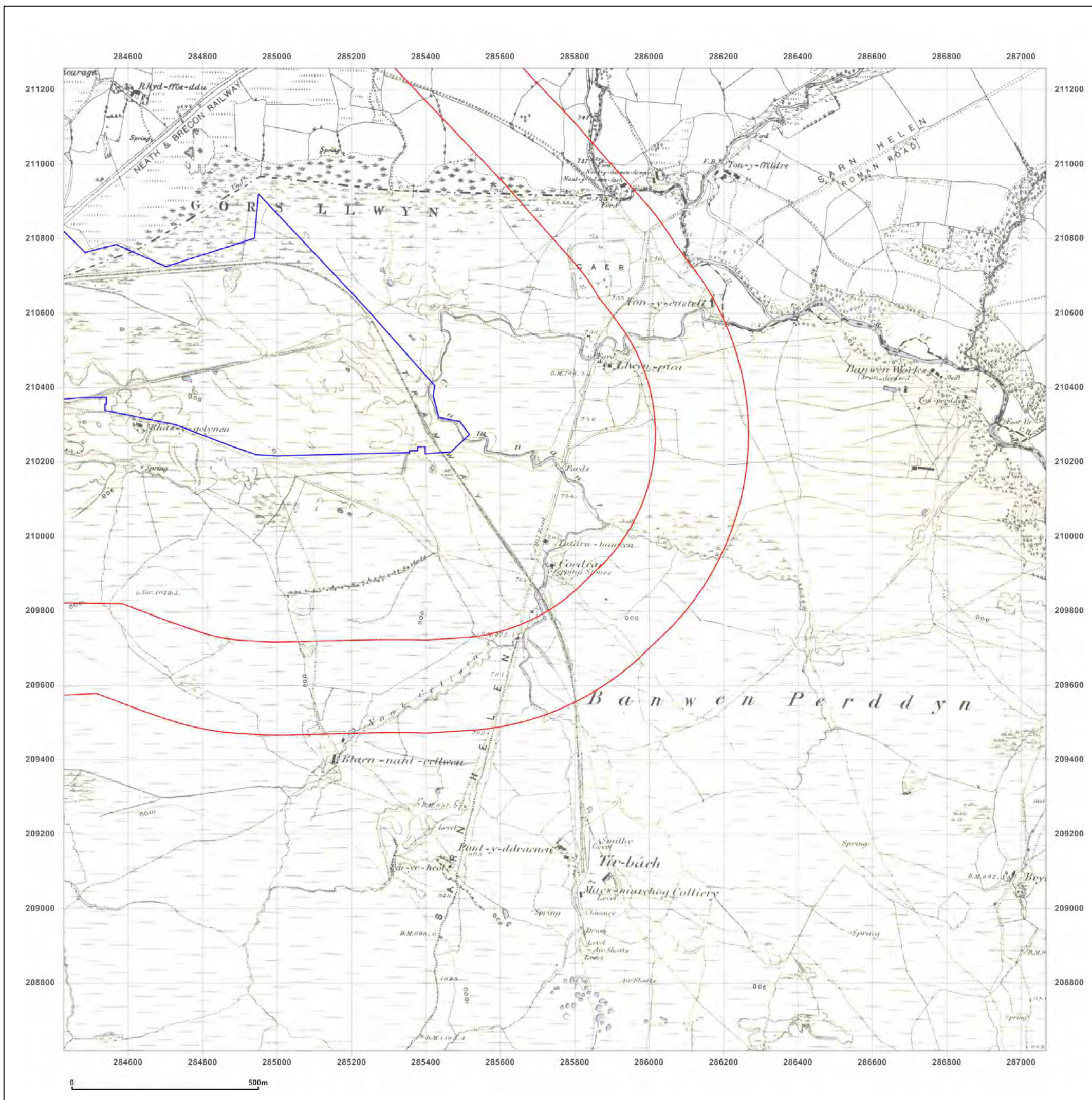


Produced by  
Groundsure Insights  
T: 08444 159000  
E: [info@groundsure.com](mailto:info@groundsure.com)  
W: [www.groundsure.com](http://www.groundsure.com)

© Crown copyright and database rights 2018 Ordnance Survey 100035207

Production date: 14 October 2019

Map legend available at:  
[www.groundsure.com/sites/default/files/groundsure\\_legend.pdf](http://www.groundsure.com/sites/default/files/groundsure_legend.pdf)





**Site Details:**

282917.86237392283,  
211100.677756288

**Client Ref:** GCORE  
**Report Ref:** GS-6396071\_SS\_3\_1  
**Grid Ref:** 285746, 209937

**Map Name:** County Series

**Map date:** 1900

**Scale:** 1:10,560

**Printed at:** 1:10,560



Surveyed 1876  
Revised 1900  
Edition N/A  
Copyright N/A  
Levelled N/A

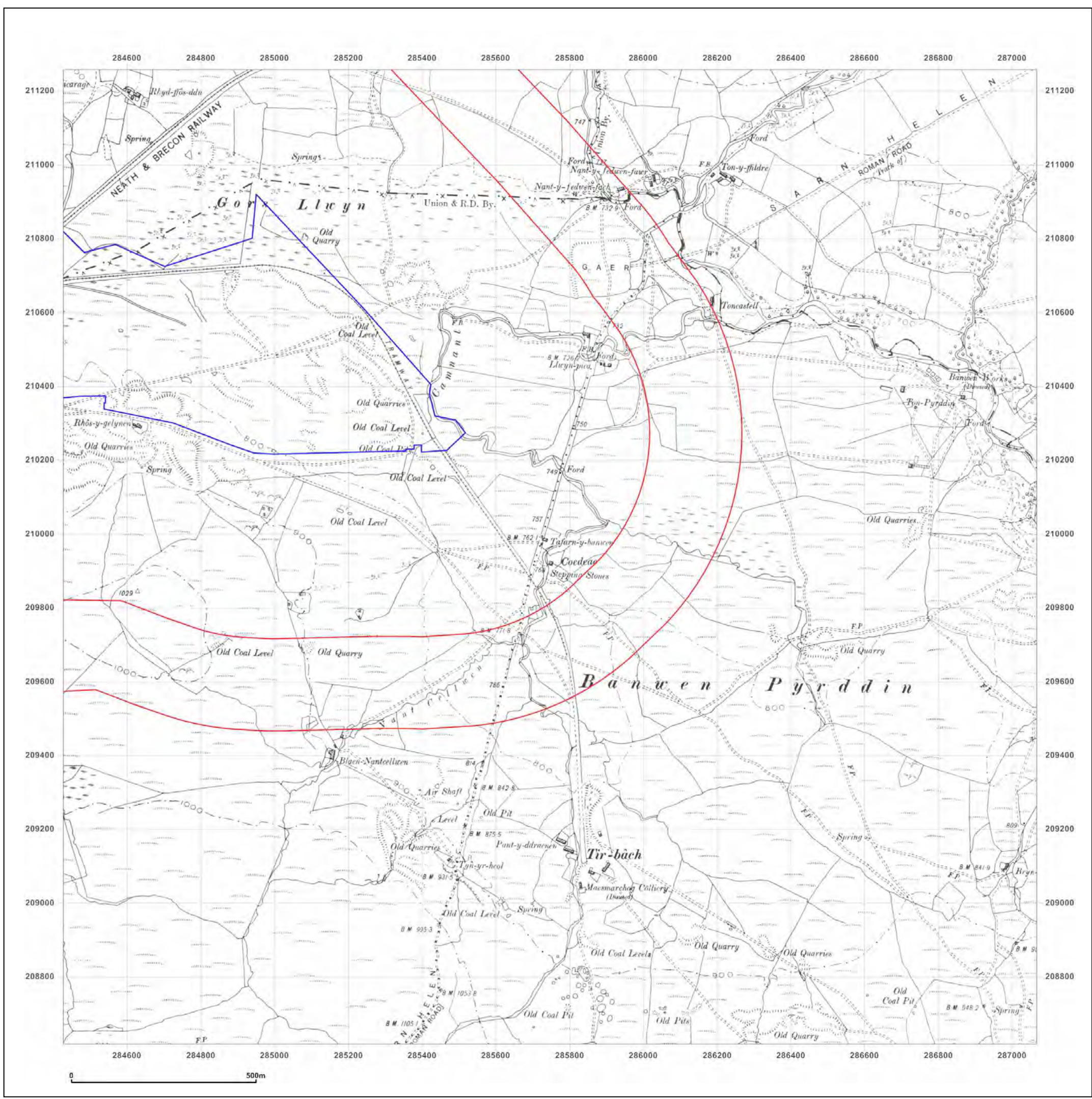


Produced by  
Groundsure Insights  
T: 08444 159000  
E: [info@groundsure.com](mailto:info@groundsure.com)  
W: [www.groundsure.com](http://www.groundsure.com)

© Crown copyright and database rights 2018 Ordnance Survey 100035207

Production date: 14 October 2019

Map legend available at:  
[www.groundsure.com/sites/default/files/groundsure\\_legend.pdf](http://www.groundsure.com/sites/default/files/groundsure_legend.pdf)



0 500m



**Site Details:**

282917.86237392283,  
211100.677756288

**Client Ref:** GCORE  
**Report Ref:** GS-6396071\_SS\_3\_1  
**Grid Ref:** 285746, 209937

**Map Name:** County Series

**Map date:** 1903

**Scale:** 1:10,560

**Printed at:** 1:10,560



Surveyed 1876  
Revised 1903  
Edition N/A  
Copyright N/A  
Levelled N/A

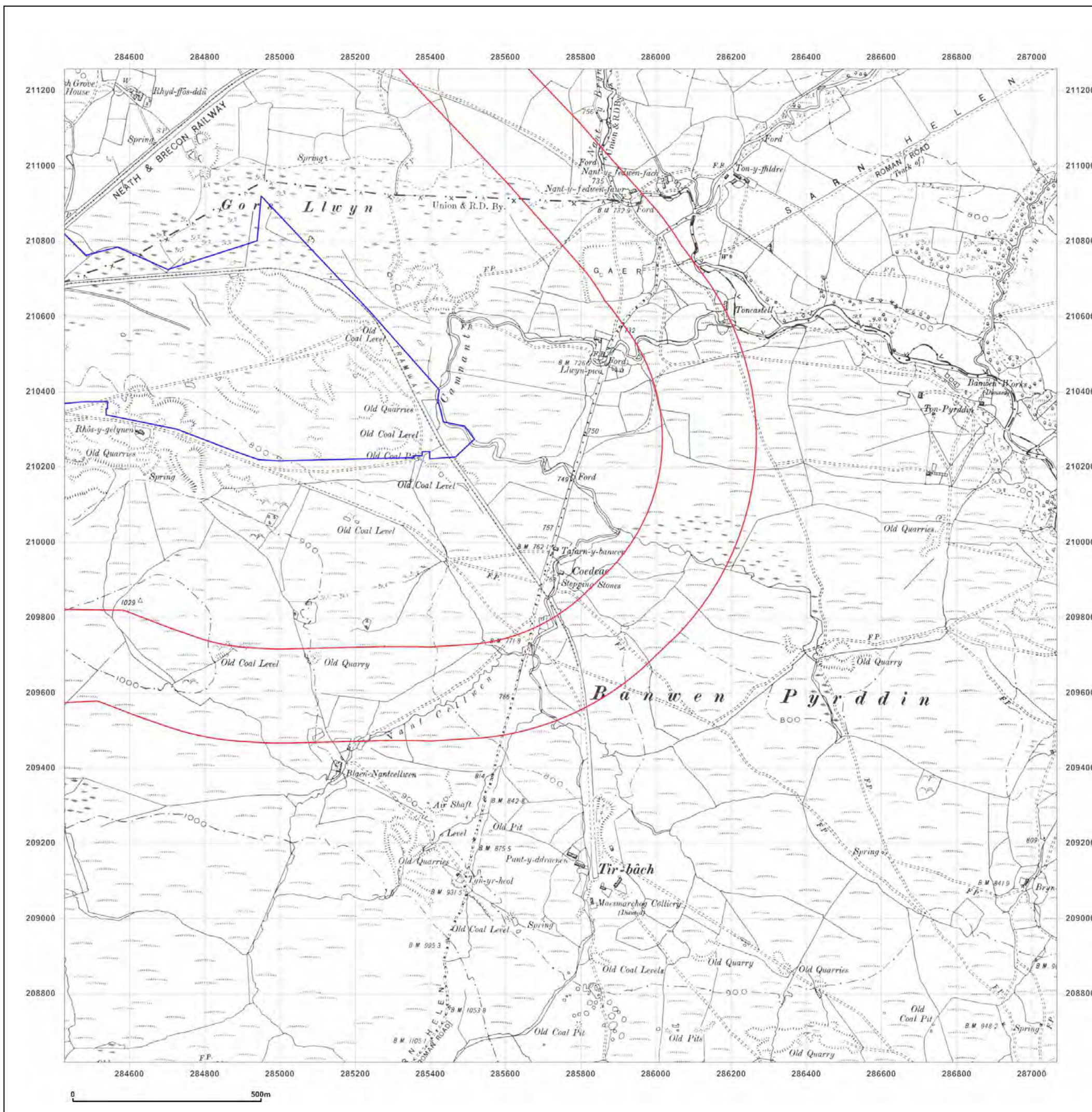


Produced by  
Groundsure Insights  
T: 08444 159000  
E: [info@groundsure.com](mailto:info@groundsure.com)  
W: [www.groundsure.com](http://www.groundsure.com)

© Crown copyright and database rights 2018 Ordnance Survey 100035207

Production date: 14 October 2019

Map legend available at:  
[www.groundsure.com/sites/default/files/groundsure\\_legend.pdf](http://www.groundsure.com/sites/default/files/groundsure_legend.pdf)





**Site Details:**

282917.86237392283,  
211100.677756288

**Client Ref:** GCORE  
**Report Ref:** GS-6396071\_SS\_3\_1  
**Grid Ref:** 285746, 209937

**Map Name:** County Series

**Map date:** 1921

**Scale:** 1:10,560

**Printed at:** 1:10,560



Surveyed N/A  
Revised N/A  
Edition N/A  
Copyright N/A  
Levelled N/A

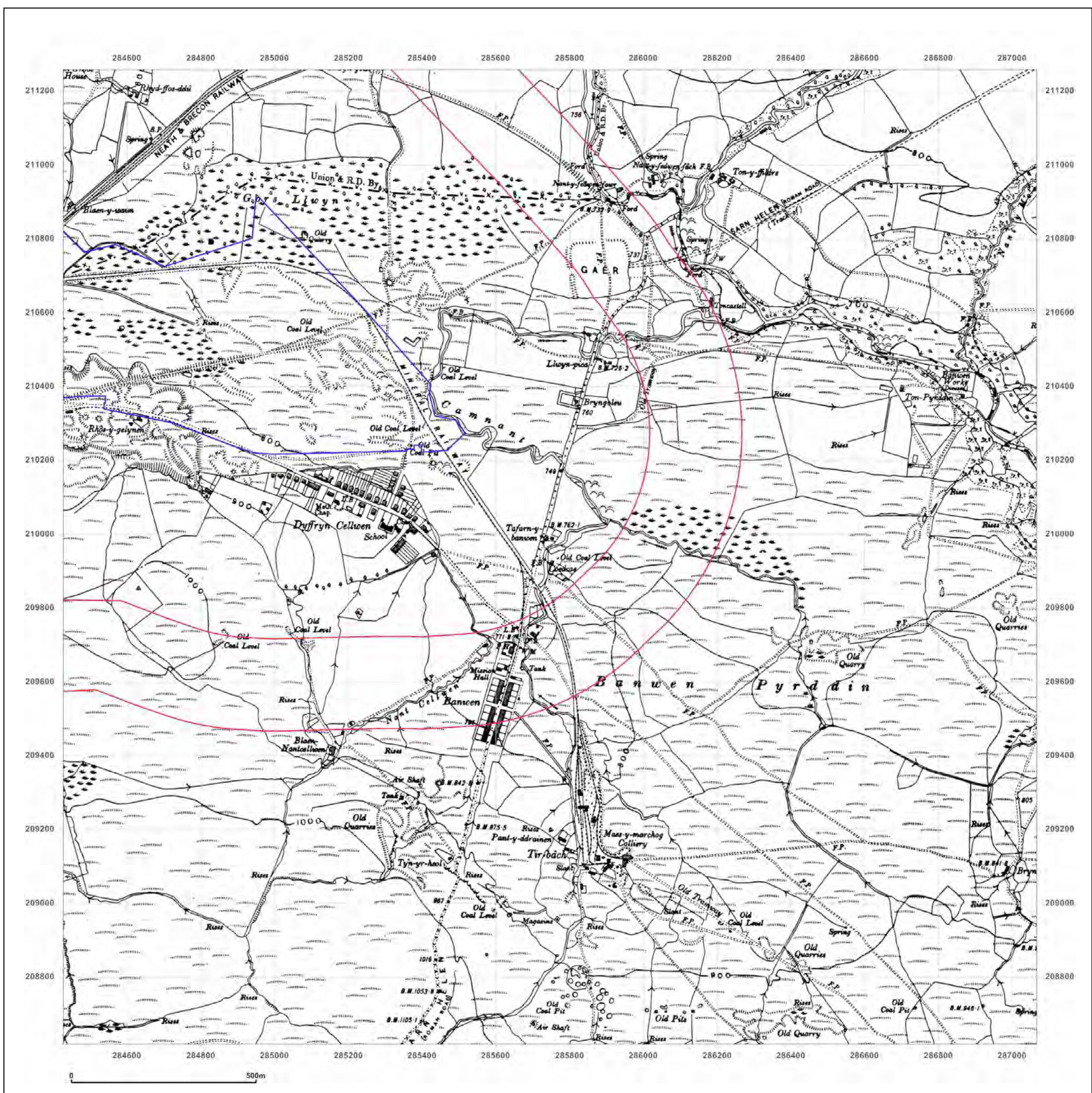


Produced by  
Groundsure Insights  
T: 08444 159000  
E: [info@groundsure.com](mailto:info@groundsure.com)  
W: [www.groundsure.com](http://www.groundsure.com)

© Crown copyright and database rights 2018 Ordnance Survey 100035207

Production date: 14 October 2019

Map legend available at:  
[www.groundsure.com/sites/default/files/groundsure\\_legend.pdf](http://www.groundsure.com/sites/default/files/groundsure_legend.pdf)





**Site Details:**

282917.86237392283,  
211100.677756288

**Client Ref:** GCORE  
**Report Ref:** GS-6396071\_SS\_3\_1  
**Grid Ref:** 285746, 209937

**Map Name:** County Series

**Map date:** 1921

**Scale:** 1:10,560

**Printed at:** 1:10,560



Surveyed 1921  
Revised N/A  
Edition N/A  
Copyright N/A  
Levelled N/A

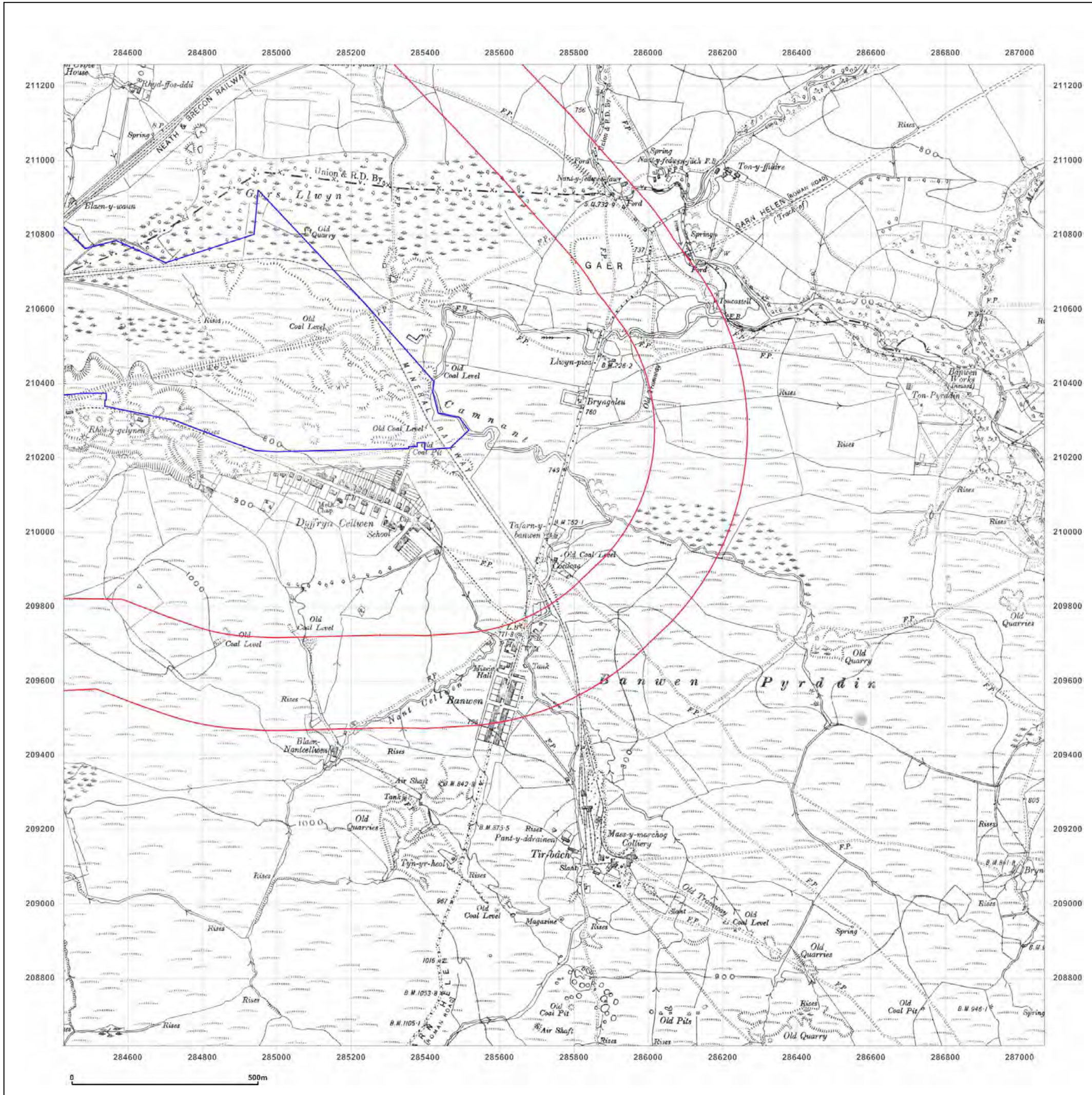


Produced by  
Groundsure Insights  
T: 08444 159000  
E: [info@groundsure.com](mailto:info@groundsure.com)  
W: [www.groundsure.com](http://www.groundsure.com)

© Crown copyright and database rights 2018 Ordnance Survey 100035207

Production date: 14 October 2019

Map legend available at:  
[www.groundsure.com/sites/default/files/groundsure\\_legend.pdf](http://www.groundsure.com/sites/default/files/groundsure_legend.pdf)





**Site Details:**  
 282917.86237392283,  
 211100.677756288

**Client Ref:** GCORE  
**Report Ref:** GS-6396071\_SS\_3\_1  
**Grid Ref:** 285746, 209937

**Map Name:** County Series  
**Map date:** 1921  
**Scale:** 1:10,560  
**Printed at:** 1:10,560



Surveyed 1876  
 Revised 1921  
 Edition 1921  
 Copyright N/A  
 Levelled N/A

**Powered by**

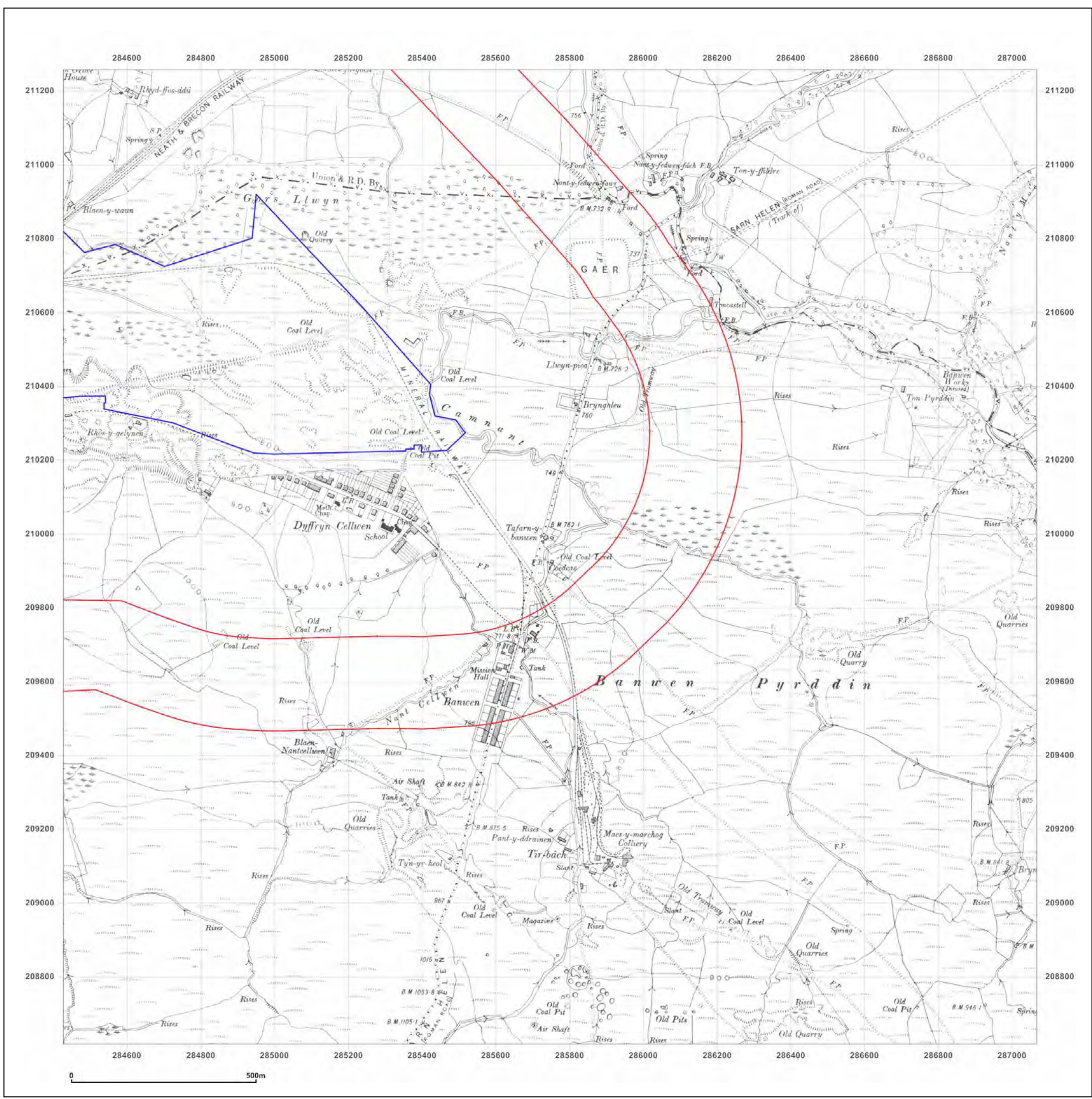


Produced by  
 Groundsure Insights  
 T: 08444 159000  
 E: [info@groundsure.com](mailto:info@groundsure.com)  
 W: [www.groundsure.com](http://www.groundsure.com)

© Crown copyright and database rights 2018 Ordnance Survey 100035207

Production date: 14 October 2019

Map legend available at:  
[www.groundsure.com/sites/default/files/groundsure\\_legend.pdf](http://www.groundsure.com/sites/default/files/groundsure_legend.pdf)





**Site Details:**  
 282917.86237392283,  
 211100.677756288

**Client Ref:** GCORE  
**Report Ref:** GS-6396071\_SS\_3\_1  
**Grid Ref:** 285746, 209937

**Map Name:** County Series  
**Map date:** 1948  
**Scale:** 1:10,560  
**Printed at:** 1:10,560



Surveyed 1876  
 Revised 1948  
 Edition N/A  
 Copyright N/A  
 Levelled N/A

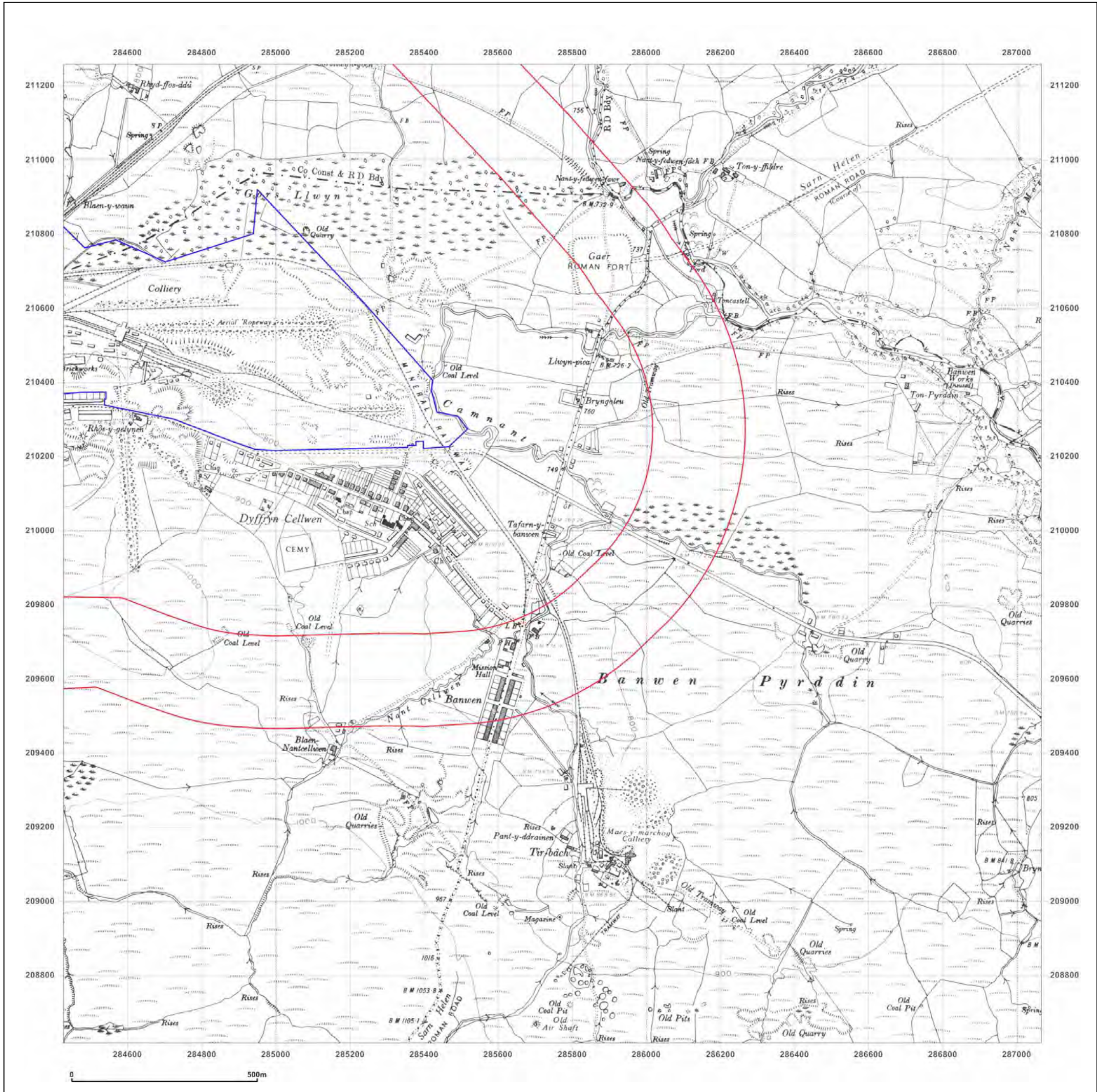


Produced by  
 Groundsure Insights  
 T: 08444 159000  
 E: [info@groundsure.com](mailto:info@groundsure.com)  
 W: [www.groundsure.com](http://www.groundsure.com)

© Crown copyright and database rights 2018 Ordnance Survey 100035207

Production date: 14 October 2019

Map legend available at:  
[www.groundsure.com/sites/default/files/groundsure\\_legend.pdf](http://www.groundsure.com/sites/default/files/groundsure_legend.pdf)



0 500m



**Site Details:**

282917.86237392283,  
211100.677756288

**Client Ref:** GCORE  
**Report Ref:** GS-6396071\_SS\_3\_1  
**Grid Ref:** 285746, 209937

**Map Name:** Provisional

**Map date:** 1962-1965


**Scale:** 1:10,560

**Printed at:** 1:10,560



Surveyed 1965  
Revised 1965  
Edition N/A  
Copyright N/A  
Levelled N/A

Surveyed 1962  
Revised 1962  
Edition N/A  
Copyright N/A  
Levelled N/A



Surveyed 1964  
Revised 1964  
Edition N/A  
Copyright N/A  
Levelled N/A

Surveyed 1964  
Revised 1964  
Edition N/A  
Copyright N/A  
Levelled N/A

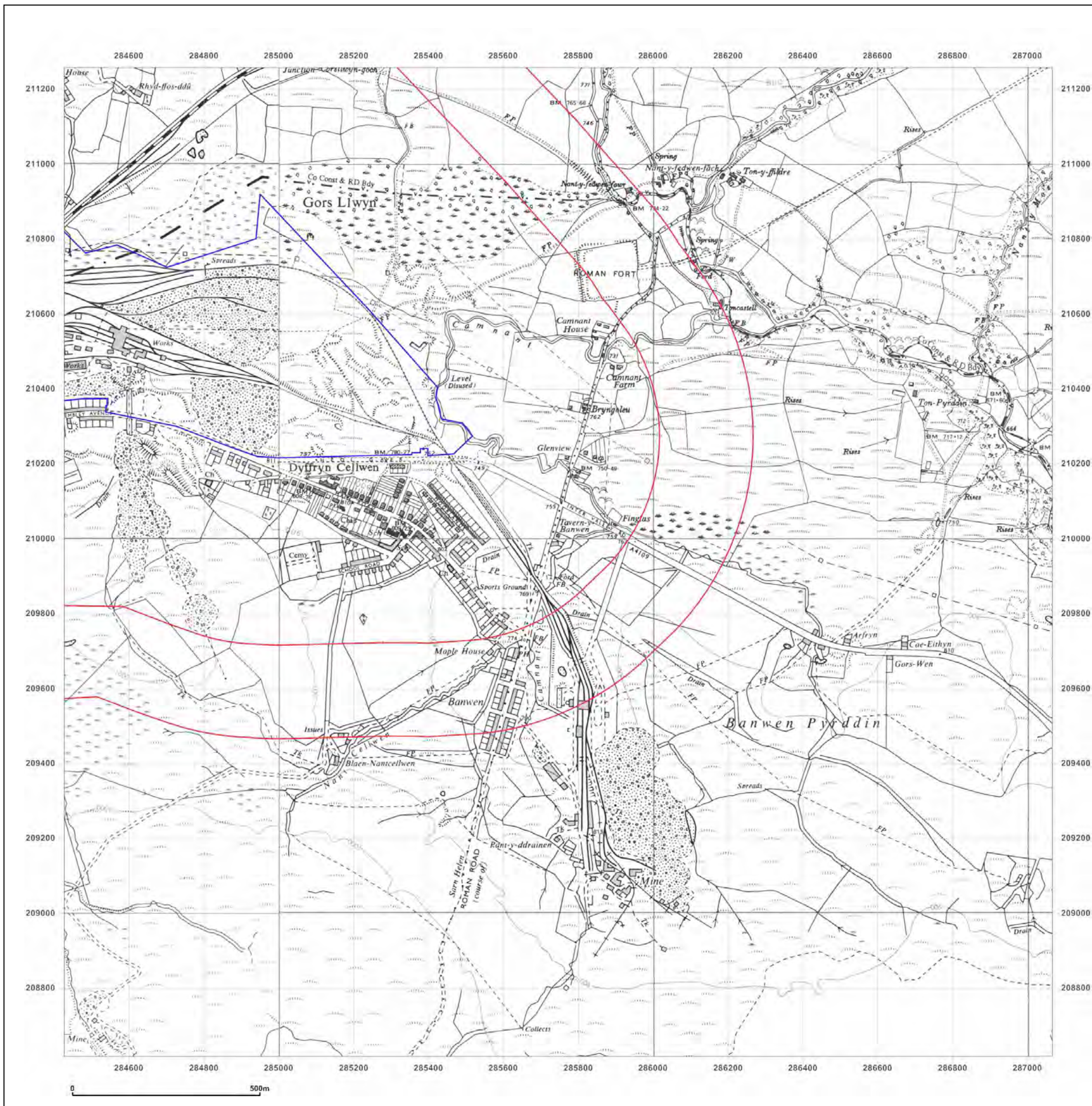


Produced by  
Groundsure Insights  
T: 08444 159000  
E: [info@groundsure.com](mailto:info@groundsure.com)  
W: [www.groundsure.com](http://www.groundsure.com)

© Crown copyright and database rights 2018 Ordnance Survey 100035207

Production date: 14 October 2019

Map legend available at:  
[www.groundsure.com/sites/default/files/groundsure\\_legend.pdf](http://www.groundsure.com/sites/default/files/groundsure_legend.pdf)





**Site Details:**

282917.86237392283,  
211100.677756288


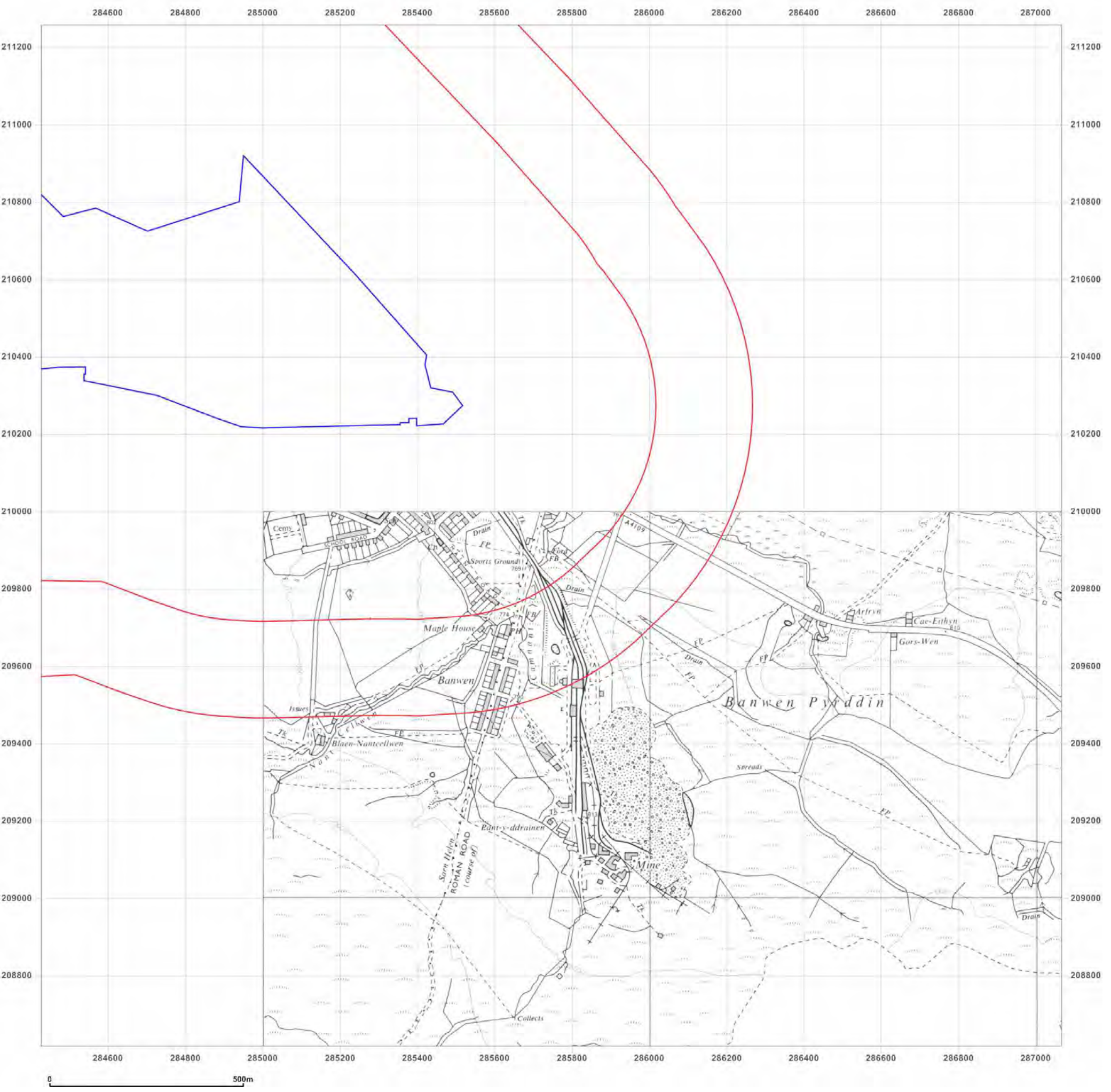
**Client Ref:** GCORE  
**Report Ref:** GS-6396071\_SS\_3\_1  
**Grid Ref:** 285746, 209937

**Map Name:** Provisional

**Map date:** 1980

**Scale:** 1:10,560

**Printed at:** 1:10,560



Surveyed 1980  
Revised 1980  
Edition N/A  
Copyright N/A  
Levelled N/A



Produced by  
Groundsure Insights  
T: 08444 159000  
E: [info@groundsure.com](mailto:info@groundsure.com)  
W: [www.groundsure.com](http://www.groundsure.com)

© Crown copyright and database rights 2018 Ordnance Survey 100035207

Production date: 14 October 2019

Map legend available at:  
[www.groundsure.com/sites/default/files/groundsure\\_legend.pdf](http://www.groundsure.com/sites/default/files/groundsure_legend.pdf)



**Site Details:**

282917.86237392283,  
211100.677756288

**Client Ref:** GCORE  
**Report Ref:** GS-6396071\_SS\_3\_1  
**Grid Ref:** 285746, 209937

**Map Name:** National Grid


**Map date:** 1979-1981

**Scale:** 1:10,000

**Printed at:** 1:10,000



Surveyed 1977  
Revised 1979  
Edition N/A  
Copyright 1979  
Levelled 1977



Surveyed 1980  
Revised 1981  
Edition N/A  
Copyright N/A  
Levelled N/A

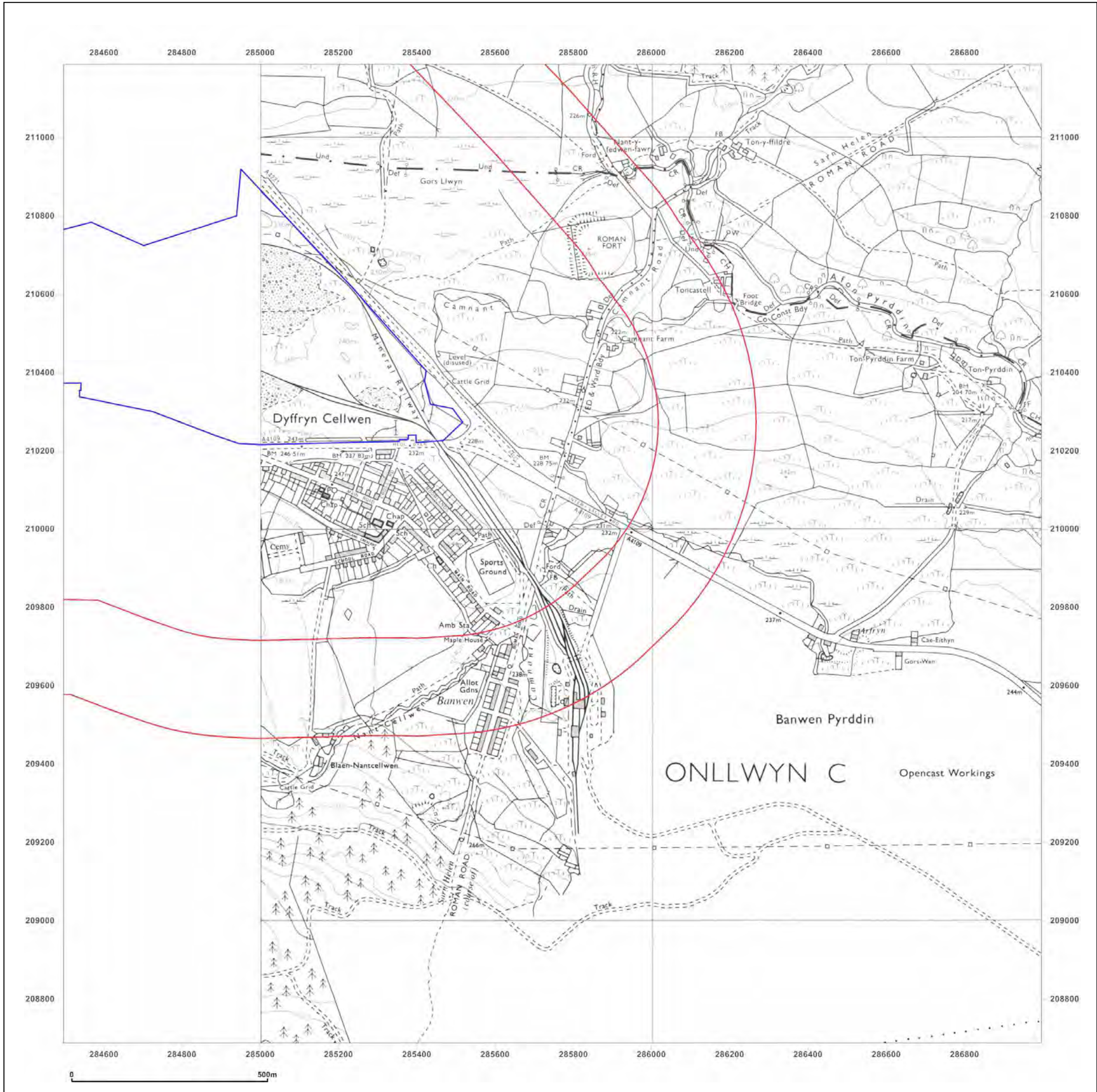


Produced by  
Groundsure Insights  
T: 08444 159000  
E: [info@groundsure.com](mailto:info@groundsure.com)  
W: [www.groundsure.com](http://www.groundsure.com)

© Crown copyright and database rights 2018 Ordnance Survey 100035207

Production date: 14 October 2019

Map legend available at:  
[www.groundsure.com/sites/default/files/groundsure\\_legend.pdf](http://www.groundsure.com/sites/default/files/groundsure_legend.pdf)







**Site Details:**  
 282917.86237392283,  
 211100.677756288

**Client Ref:** GCORE  
**Report Ref:** GS-6396071\_SS\_3\_1  
**Grid Ref:** 285746, 209937

**Map Name:** National Grid  
**Map date:** 2001  
**Scale:** 1:10,000  
**Printed at:** 1:10,000

**Powered by**



Produced by  
 Groundsure Insights  
 T: 08444 159000  
 E: [info@groundsure.com](mailto:info@groundsure.com)  
 W: [www.groundsure.com](http://www.groundsure.com)

© Crown copyright and database rights 2018 Ordnance Survey 100035207

Production date: 14 October 2019

Map legend available at:  
[www.groundsure.com/sites/default/files/groundsure\\_legend.pdf](http://www.groundsure.com/sites/default/files/groundsure_legend.pdf)





**Site Details:**

282917.86237392283,  
211100.677756288


**Client Ref:** GCORE  
**Report Ref:** GS-6396071\_SS\_3\_1  
**Grid Ref:** 285746, 209937

**Map Name:** National Grid

**Map date:** 2010

**Scale:** 1:10,000

**Printed at:** 1:10,000

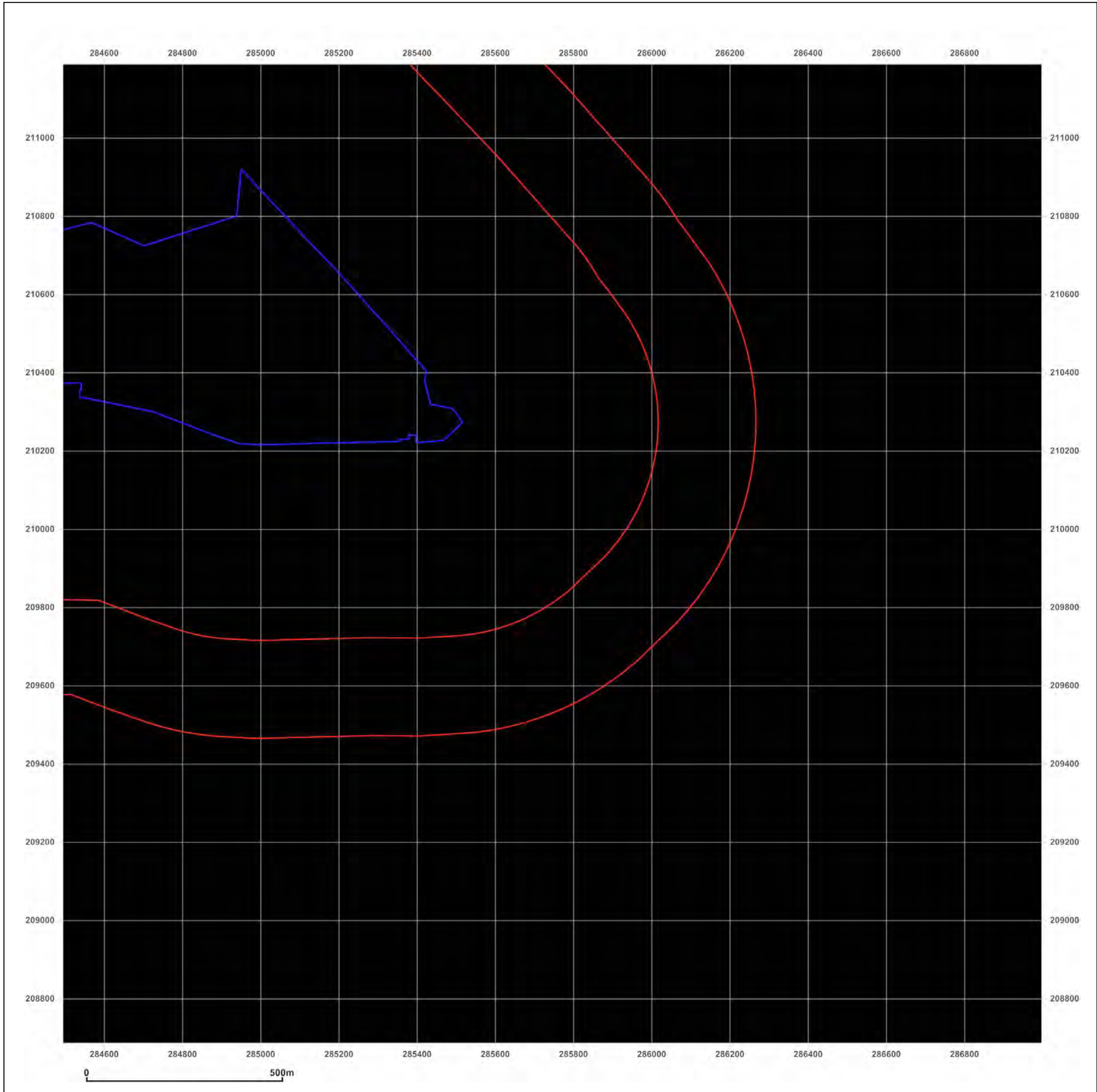


Produced by  
Groundsure Insights  
T: 08444 159000  
E: [info@groundsure.com](mailto:info@groundsure.com)  
W: [www.groundsure.com](http://www.groundsure.com)

© Crown copyright and database rights 2018 Ordnance Survey 100035207

Production date: 14 October 2019

Map legend available at:  
[www.groundsure.com/sites/default/files/groundsure\\_legend.pdf](http://www.groundsure.com/sites/default/files/groundsure_legend.pdf)

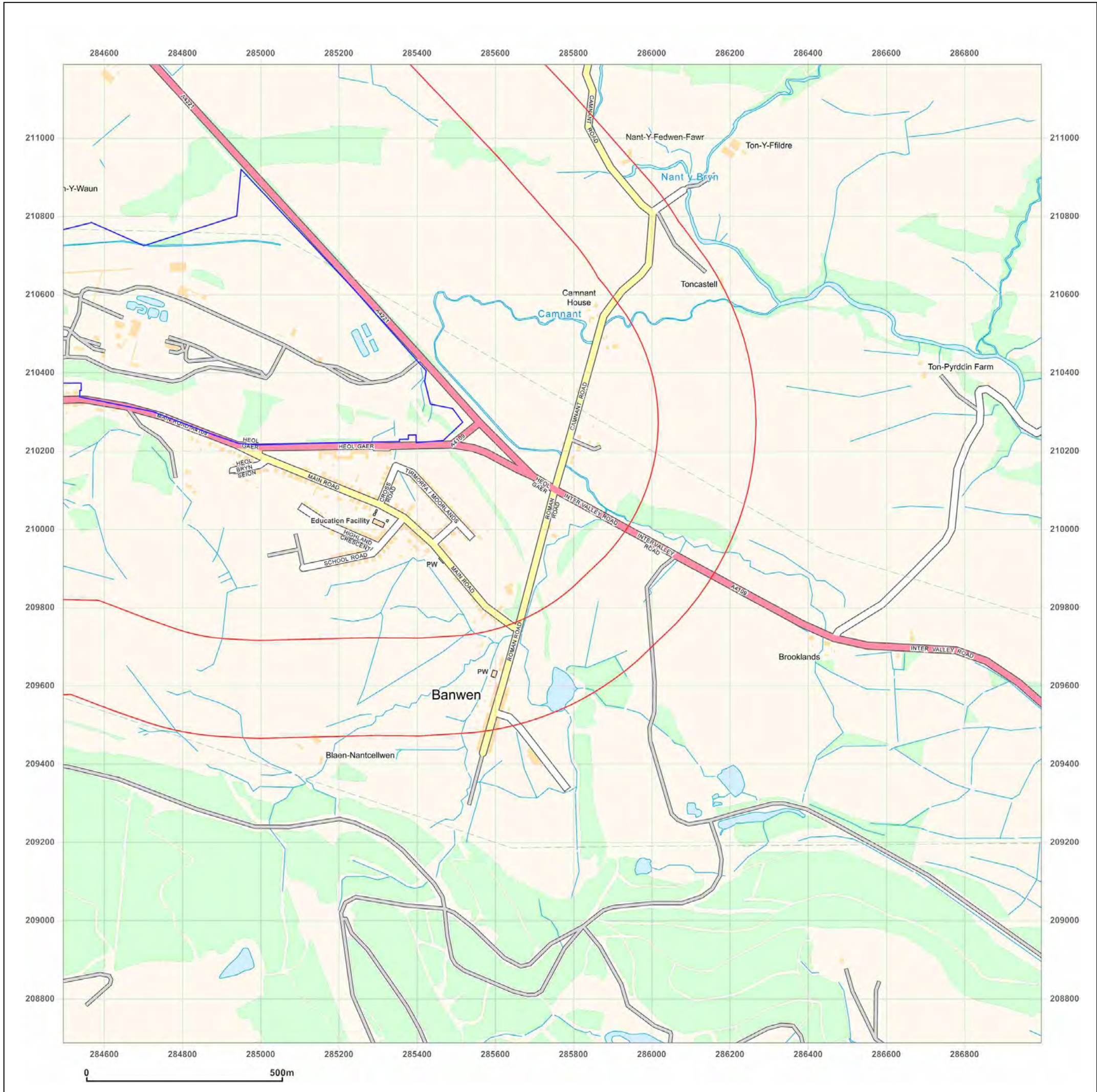
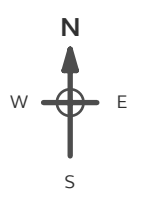




**Site Details:**  
 282917.86237392283,  
 211100.677756288

**Client Ref:** GCORE  
**Report Ref:** GS-6396071\_SS\_3\_1  
**Grid Ref:** 285746, 209937

**Map Name:** National Grid  
**Map date:** 2019  
**Scale:** 1:10,000  
**Printed at:** 1:10,000



**Powered by**  

 Produced by  
 Groundsure Insights  
 T: 08444 159000  
 E: [info@groundsure.com](mailto:info@groundsure.com)  
 W: [www.groundsure.com](http://www.groundsure.com)

© Crown copyright and database rights 2018 Ordnance Survey 100035207

Production date: 14 October 2019

Map legend available at:  
[www.groundsure.com/sites/default/files/groundsure\\_legend.pdf](http://www.groundsure.com/sites/default/files/groundsure_legend.pdf)