

**ELEVATIONS AND FLOOR PLAN
EXISTING STORAGE CONTAINER**

Project: Agricultural Utilisation

Applicant: Andrew Weaver


Site address:
Land west of Pendown View
Killiow
Kea TR3 6AE

Scale: 1:50 @ A4


Date: 26 Oct 2020

Drawing number:
Weaver 2020 10 26 A


Produced by:
Planix.UK Planning Consultants Ltd



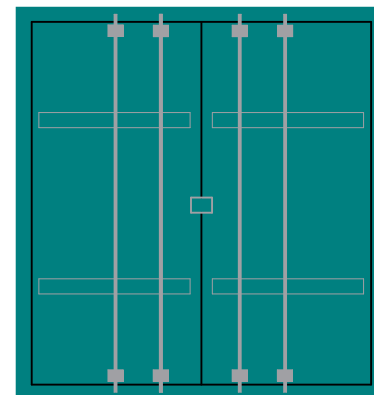
floor plan




north elevation



south elevation



west elevation



east elevation