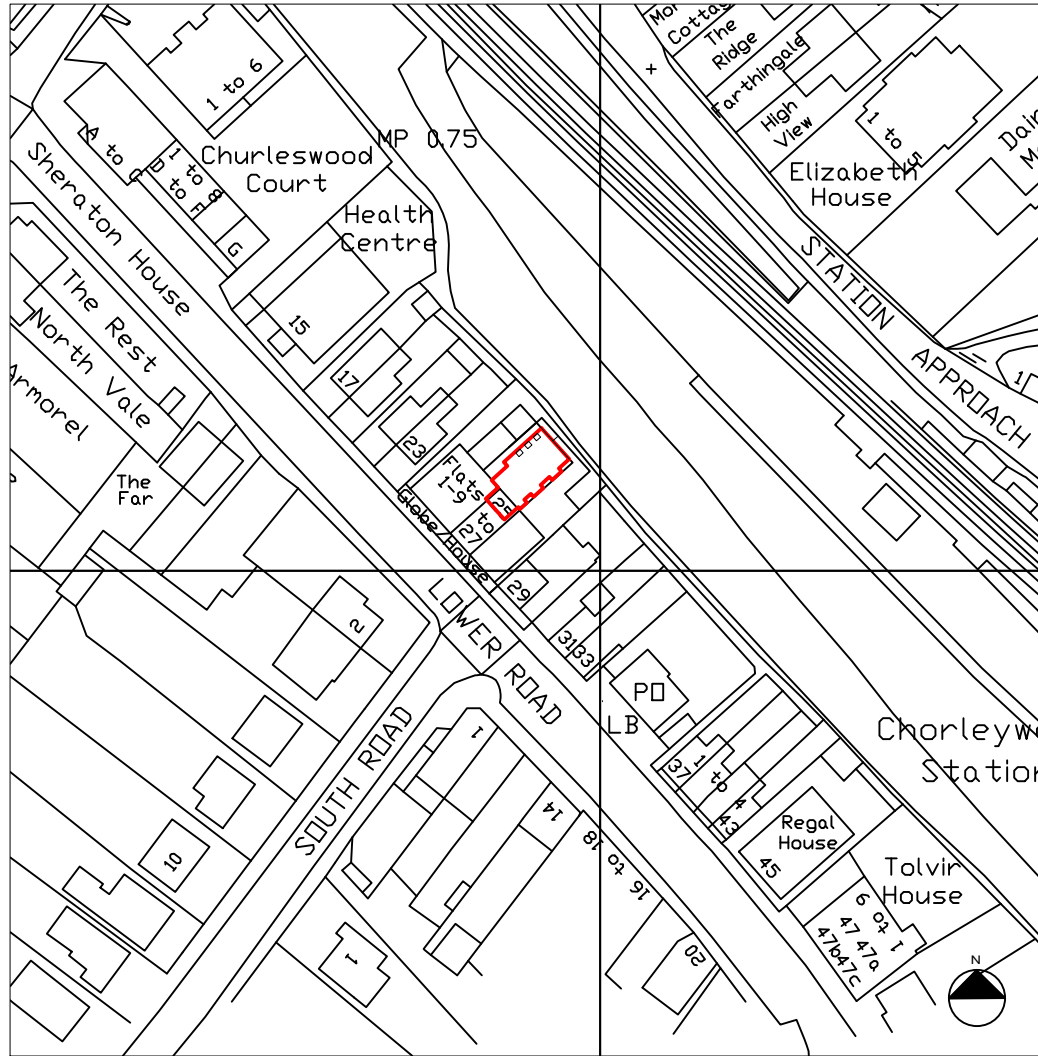
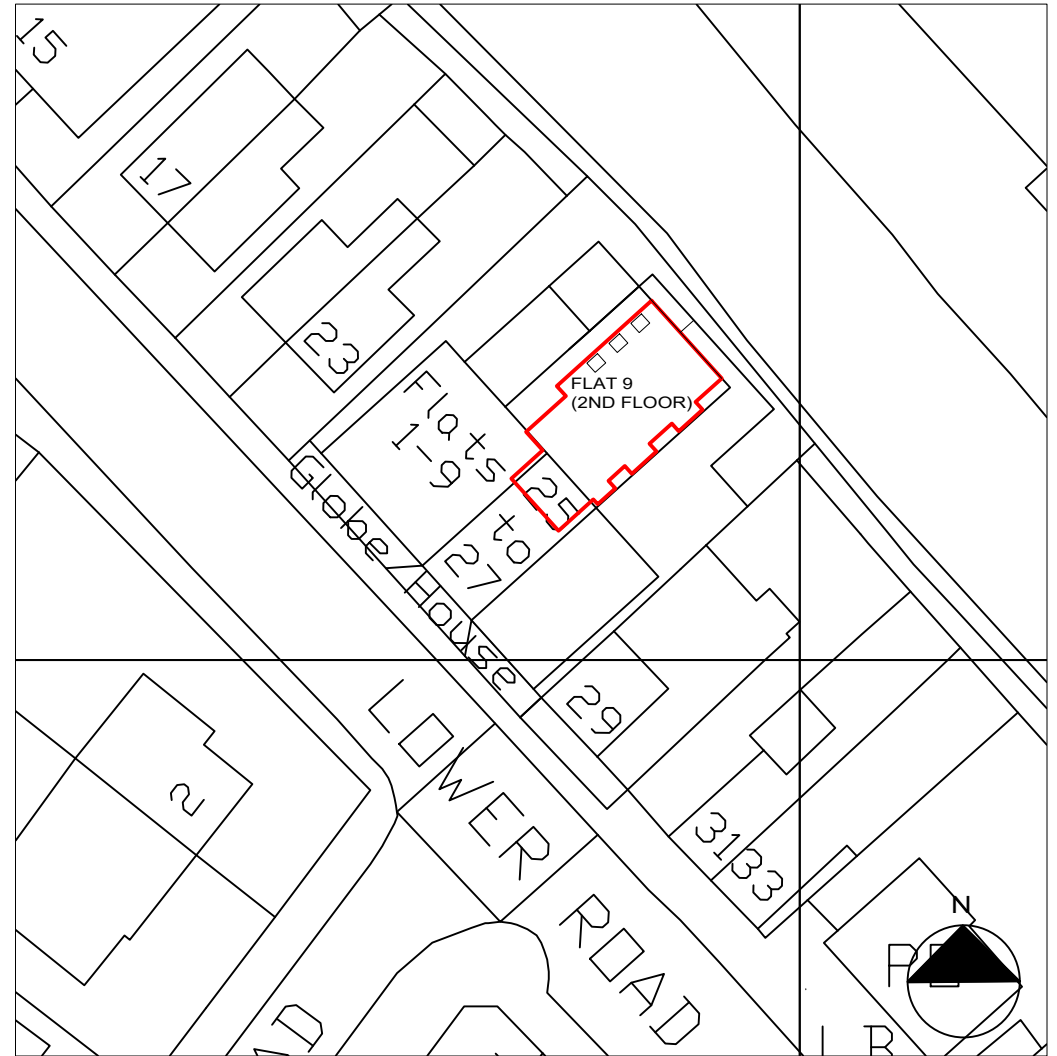
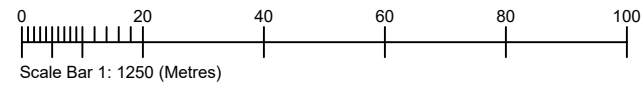


579-001 - 22-03-2021  
 LOCATION PLAN & SITE/BLOCK PLAN

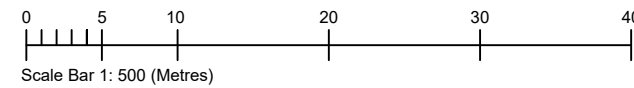


LOCATION PLAN - 1:1250

© Crown copyright and database rights [2021]  
 Ordnance Survey 0100031673



SITE PLAN - 1:500



FLAT 9, GLOBE HOUSE,  
 25-27 LOWER ROAD, CHORLEYWOOD WD3 5LQ

NOTES:  
 FLAT 9 BOUNDARY OUTLINED IN RED.  
 PROPOSED 3 X ROOF LIGHTS SHOWN IN NW SIDE OF ROOF.  
 NO CHANGE TO PARKING. ON STREET PARKING ONLY.  
 GARDEN BOUNDARIES TO SIDE & REAR 1.8M FENCES  
 NO CHANGE TO ANY BOUNDARY TREATMENT.  
 NO PUBLIC RIGHTS OF WAY CROSSING OR ADJOINING SITE  
 NO SIGNIFICANT TREES ON SITE.

1:1250 & 1:500@A4  
 AS SHOWN