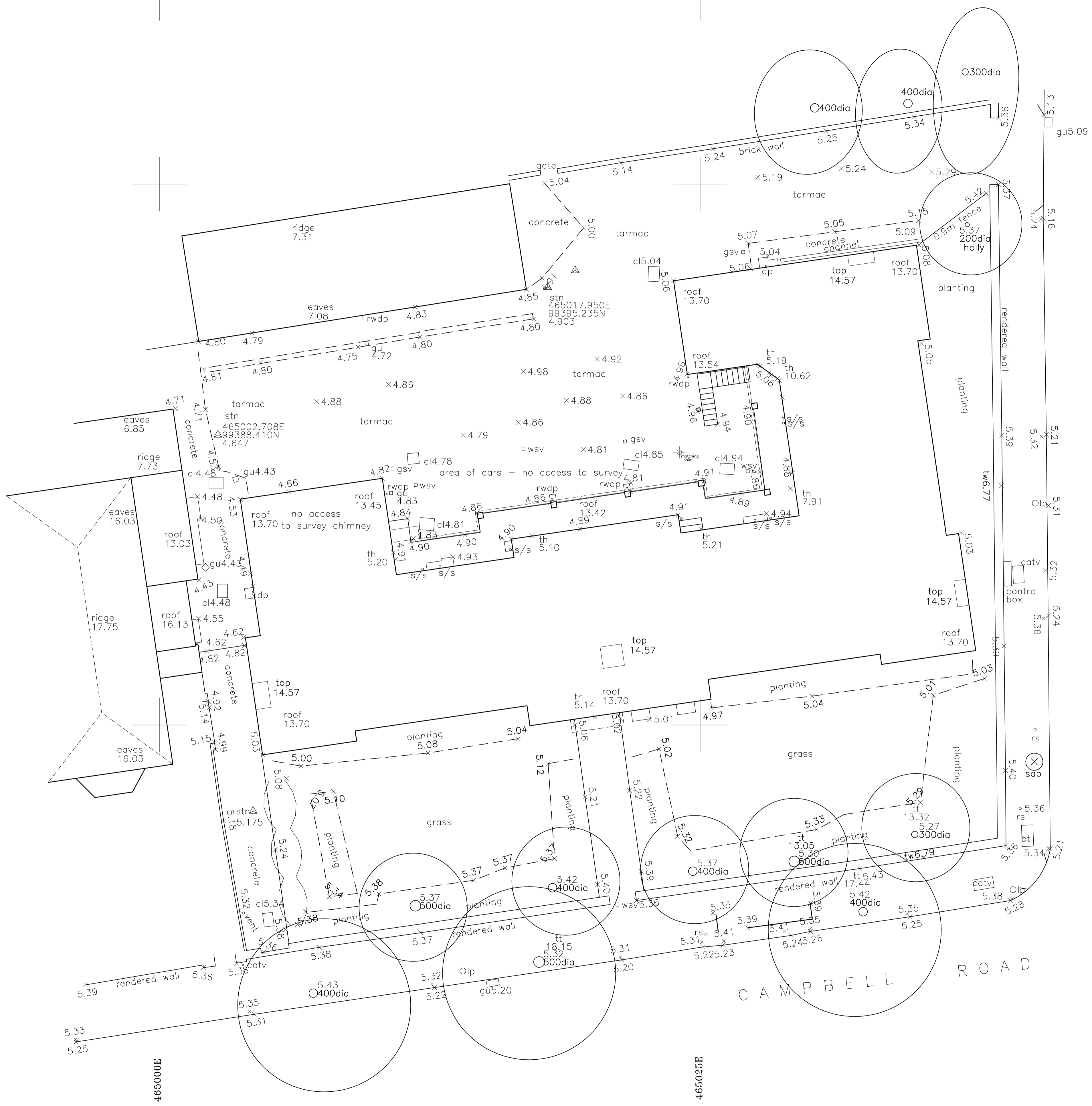


| | |
|-----|------------------|
| bt | British Telecom |
| cb | Control Box |
| cl | Cover Level |
| ck | Cable Television |
| dk | Drop Kerb |
| el | Electric |
| ep | Electricity Pole |
| fh | Fire Hydrant |
| gu | Gas Stop Valve |
| gsv | Gully |
| ht | Height |
| ic | Inspection Cover |
| il | Invert Level |
| lp | Lamp Post |
| lkr | Marker |
| o/h | Overhead |
| pb | Post Box |
| pxg | Pan Crossing |
| rp | Road Sign |
| rs | Road Sign |
| sv | Stop Valve |
| tb | Telephone Box |
| tl | Traffic Light |
| tt | Top of Tree |
| th | Threshold |
| tw | Top of Wall |
| uti | Unable to Lift |
| vp | Vent pipe |
| wm | Water Meter |
| wsv | Water Stop Valve |

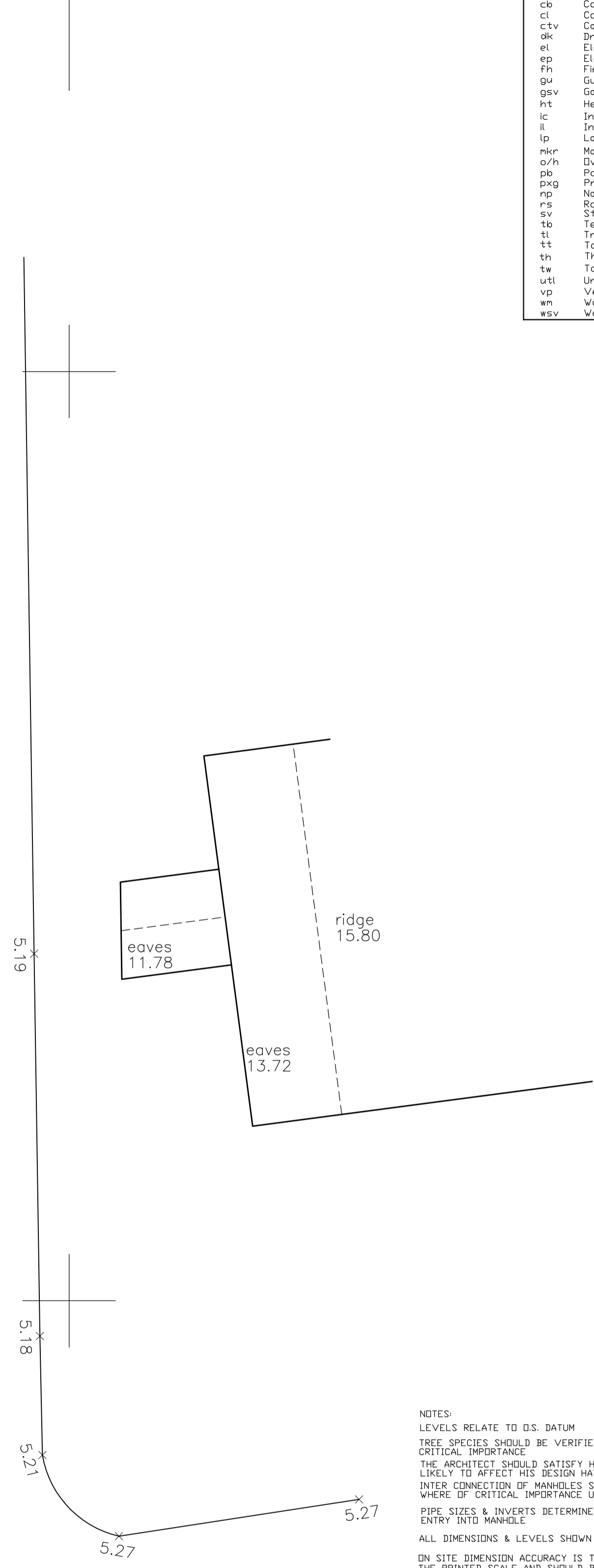
99400N

99375N



LORNE ROAD

CAMPBELL ROAD

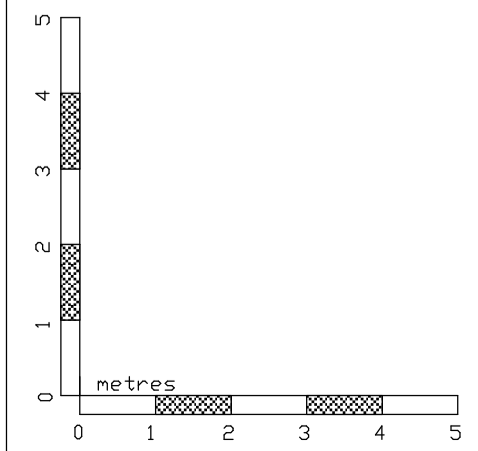


NOTES:
 LEVELS RELATE TO D.S. DATUM
 TREE SPECIES SHOULD BE VERIFIED WHERE OF CRITICAL IMPORTANCE
 THE ARCHITECT SHOULD SATISFY HIMSELF THAT ALL TREES LIKELY TO AFFECT HIS DESIGN HAVE BEEN SHOWN
 INTER CONNECTION OF MANHOLES SHOULD BE VERIFIED WHERE OF CRITICAL IMPORTANCE USING CCTV
 PIPE SIZES & INVERTS DETERMINED WITHOUT ENTRY INTO MANHOLE
 ALL DIMENSIONS & LEVELS SHOWN IN METRES
 ON SITE DIMENSION ACCURACY IS TAKEN RELATIVE TO THE PRINTED SCALE AND SHOULD BE CHECKED ON SITE WHERE OF CRITICAL IMPORTANCE

**P STUBBINGTON
 LAND SURVEYS LTD**

THE MEAD
 DURLEY BROOK ROAD
 DURLEY
 SOUTHAMPTON
 HAMPSHIRE
 SO32 2AR
 TEL : 023 8060 1876
 MOBILE : 07973 348165
 EMAIL : PAUL@PSLANDSURVEYS.COM

| | |
|-------------|--|
| CLIENT: - | DELPH PROPERTY GROUP |
| CONTRACT: - | CAMPBELL MANSIONS CAMPBELL ROAD SOUTHSEA |
| TITLE: - | TOPOGRAPHIC SURVEY |
| SCALE: - | 1:100 @A1 |
| DRAWING NO. | 8884/01 |
| DATE: - | NOVEMBER 2020 |
| SURVEYOR: - | PS |



465056.148E
 99358.914N
 5.479

465000E

465025E

465050E