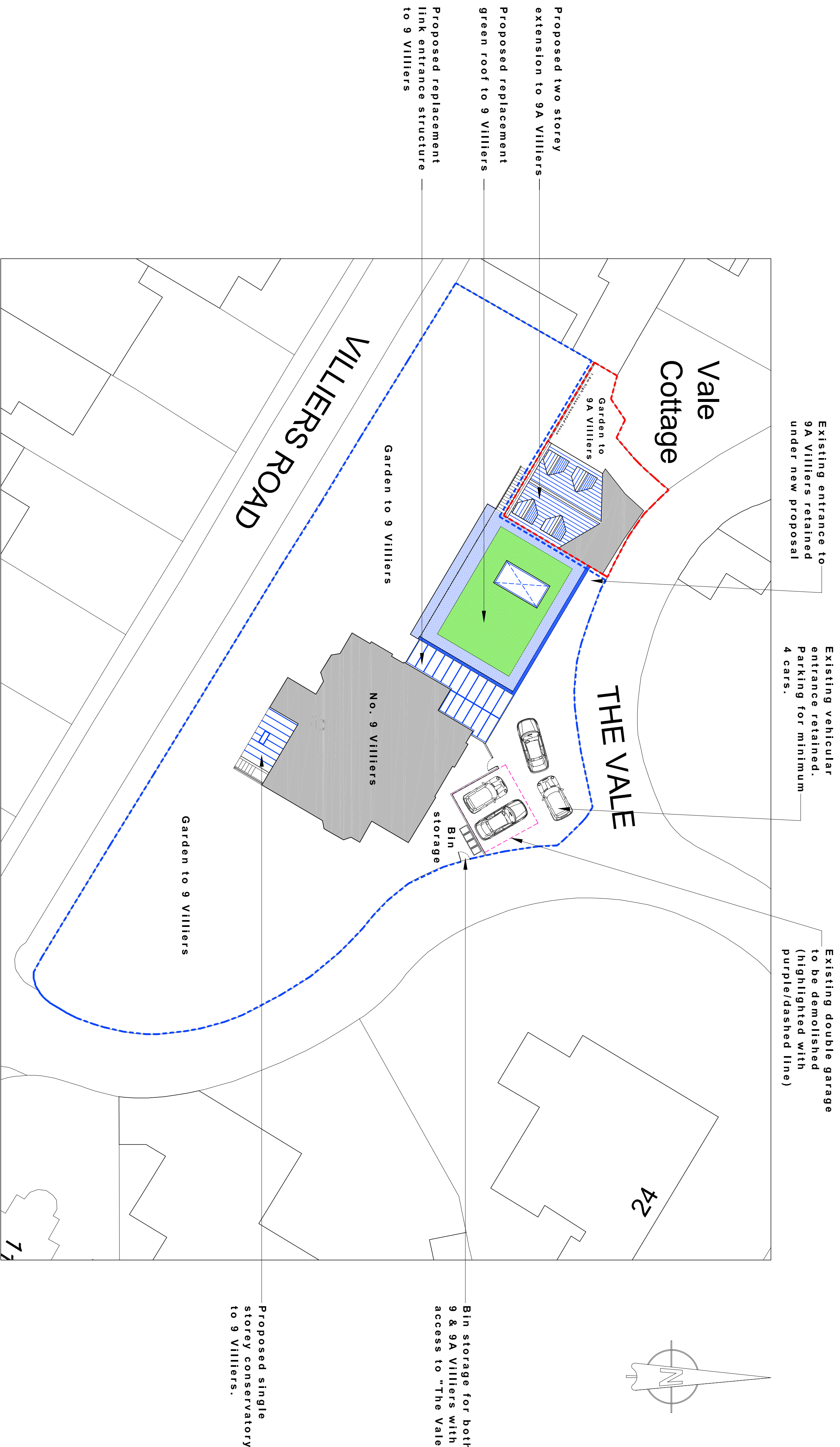
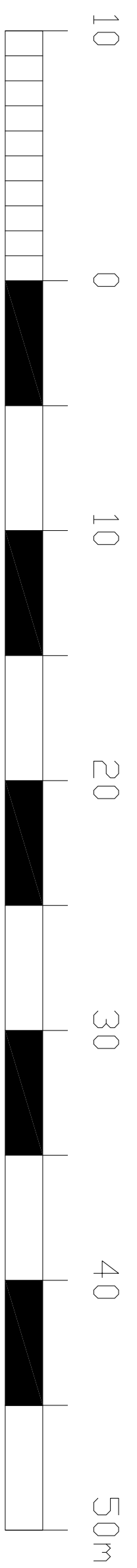


NOTES:  
 Dimensions to be checked on site before commencing work. Any discrepancies shall be reported to the architect immediately.  
 Do not scale from these drawings except for planning purposes. Use figured dimensions only.  
 Where applicable this drawing is to be read in conjunction with other consultants' drawings.



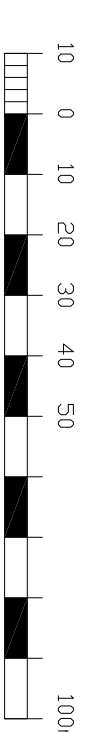
Site plan



scale 1:200



Location plan



Ordnance Survey, (c) Crown Copyright 2021.  
 All rights reserved. Licence number 10002432

For  
**MR & MRS CLEWLEY**  
 Project  
**PROPOSED ALTERATIONS  
 AT 9 & 9A VILLIERS ROAD  
 SOUTHSEA,  
 HANTS, PO5 2HG**  
 Title  
**LOCATION & SITE PLAN**

**JB ARCHITECTURE**  
 architecture  
 E: admin@jb-architecturedesign.com  
 W: www.jb-architecturedesign.com  
 T: 01243 933732

Date	Drawn	Scale	Checked
FEB 2021	JB	As shown @ A1	-
Job Number	Drawing Number	Revision	
PL348.21	01	A	