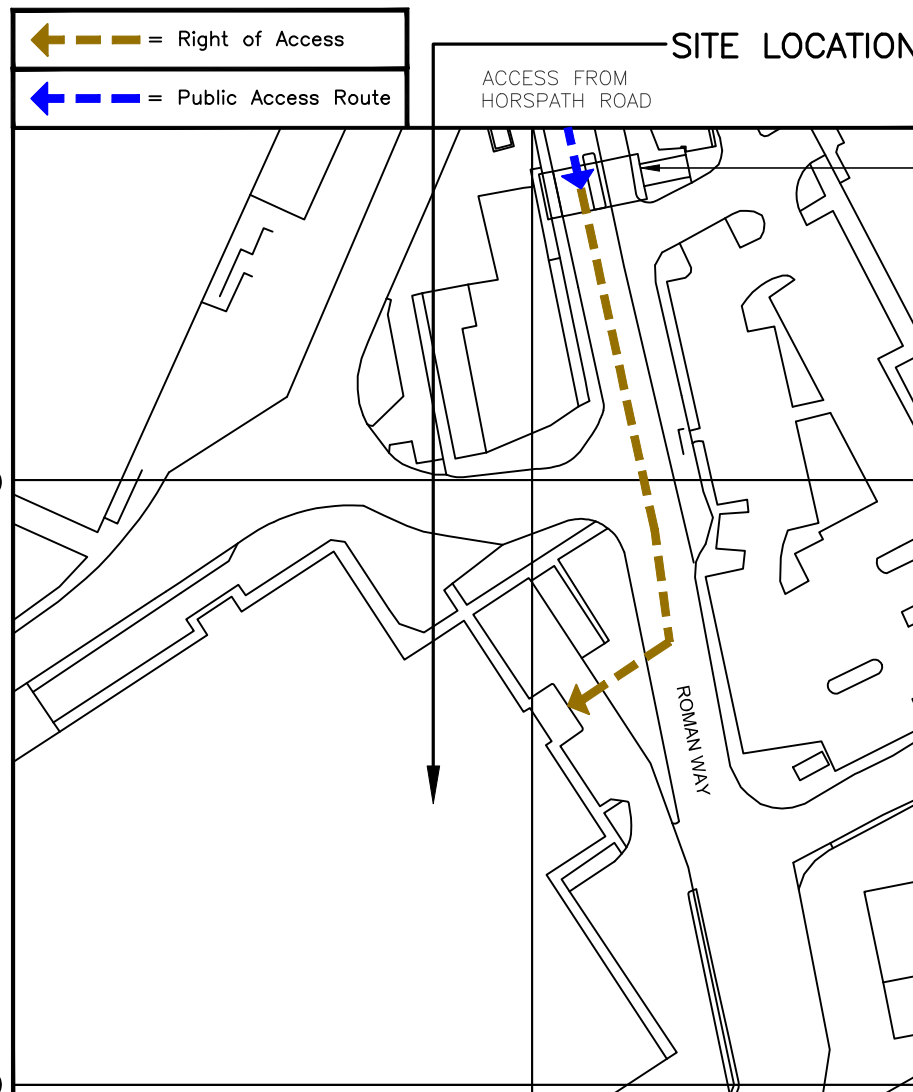
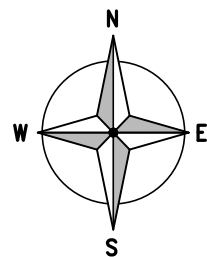


SITE LOCATION
(Scale 1:50000)

Ordnance Survey map extract based upon Landranger map series with the permission of the controller of Her Majesty's Stationery Office Licence No. 100047947 Crown copyright.



SITE PHOTOGRAPH



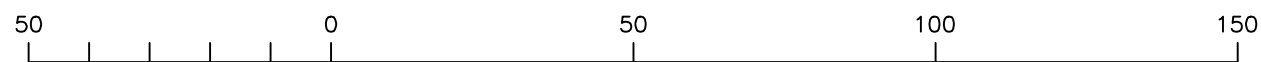
204000

203900

455900

DETAILED SITE LOCATION
(Scale 1:1250)

Based upon Ordnance Survey map extract with the permission of the Controller of Her Majesty's Stationery Office. Crown copyright. Licence No. 100047947



ORIGINAL SCALE AT A3 - 1:1250

ALL DIMENSIONS IN METRES

ALL DIMENSIONS ARE IN mm UNLESS NOTED OTHERWISE

N.G.R | E: 455890 N: 203960
 DIRECTIONS TO SITE: FROM A34 TAKE EXIT FOR A44 TOWARDS OXFORD. AT THE ROUNDABOUT TAKE 2ND EXIT ONTO WOODSTOCK ROAD/A44. AT NEXT ROUNDABOUT TAKE 2ND EXIT ONTO SUNDERLAND AVE/A40 AND GO THROUGH 1 ROUNDABOUT. AT NEXT ROUNDABOUT TAKE 4TH EXIT ONTO EASTERN BY-PASS ROAD/A4142. TURN LEFT INTO HORSPATH ROAD AND THEN TAKE A RIGHT INTO ROMAN WAY. THEN LEFT THEN RIGHT AGAIN, CONTINUE ON THIS ROAD AND SITE IS ON RIGHT HAND SIDE.

A	Issued for Approval	SITECSITEC	10.02.21
REV	MODIFICATION	BY	CH DATE



Cell Name		Opt.
OXFORD BMW WORKS TWO		A
Cell ID No		
CORNERSTONE	TEF	VF
11304828	021331	13587_1
E312776		

Site Address / Contact Details
 OXFORD BMW WORKS TWO
 BMW COWLEY OPERATIONS
 OXFORD,
 OXFORDSHIRE
 OX4 6NL

Drawing Title: SITE LOCATION MAPS		
Purpose of issue: PLANNING		Dwg Rev: A
Drawing Number: 100		
Surveyed By: SITEC	Original Sheet Size: A3	Pack Issue: A
Drawn: SITEC	Date: 10.02.21	Checked: SITEC
	Date: 10.02.21	