
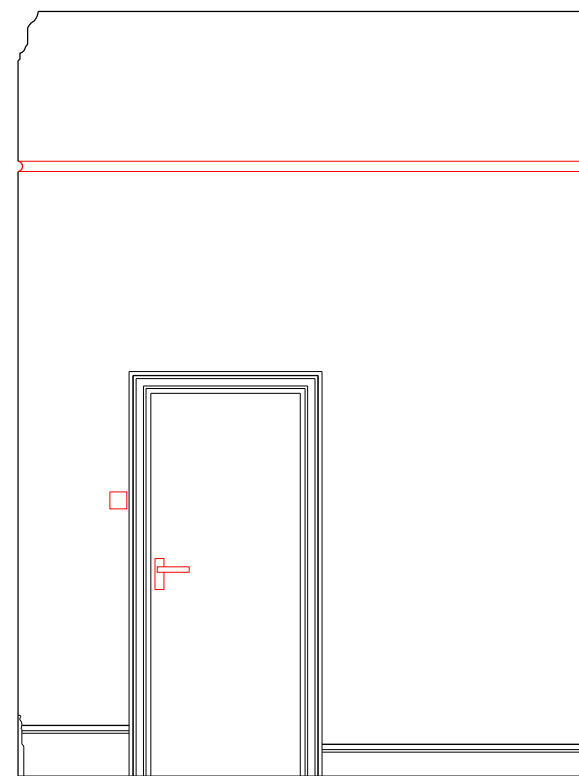



100\_101  
01 Plan  
1:20



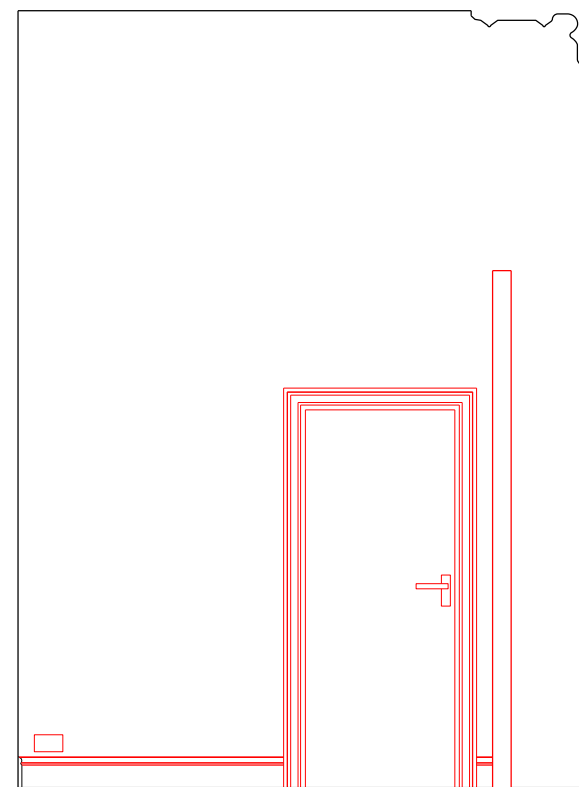
100\_101  
02 Elevation A  
1:20



100\_101  
03 Elevation B  
1:20



100\_101  
04 Elevation C  
1:20



100\_101  
05 Elevation D  
1:20

Key Site Plan 1:2500

Legend:

- Existing structure / earth
- Existing floor finishes to be removed
- Denotes existing fittings to be removed
- Existing structure to be demolished
- Line denotes removal of existing structure
- Existing radiators and boxing to be removed

Notes:

1. All existing power and data and existing wiring to be removed back to electrical head.

# DRAFT

Rev. 23.02.19 Issued for Planning

## PLANNING

Project No. 19051

Client Private

Date December 2019

Scale 1:20 @ A1

Project 19 Warrington Crescent

Drawing Title: Demolition Entrance Hall r1.01 Elevations

Drawing No. 100\_101 Rev. -

Drawn MT Approved PB Signed AA

 Marek Wojciechowski Architects Ltd.

66 - 68 Margaret Street W1W 8SR 1. 020 7580 9336 www.mw-a.co.uk

Copyright: Marek Wojciechowski Architects. No implied license exists. This drawing should not be used to calculate areas for the purposes of valuation. All dimensions to be checked on site by the contractor and such dimensions to be their responsibility. Do not scale drawings. All work must comply with relevant British Standards and Building Regulations requirements. Drawing errors and omissions to be reported to the architect.

0 0.5m 1m 1.5m 2m