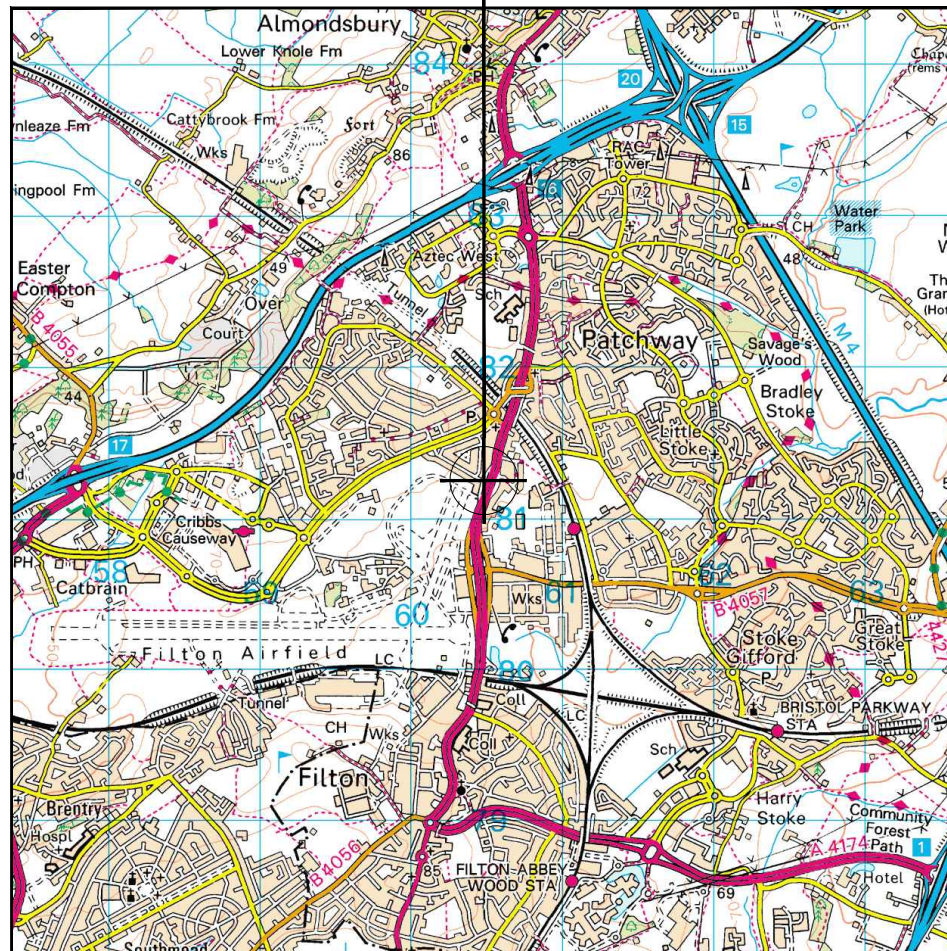
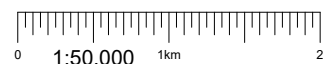


SITE LOCATION



Reproduced by permission of Ordnance Survey on behalf of the Controller of Her Majesty's Stationery Office
All rights reserved. © Crown Copyright licence no. 100022432

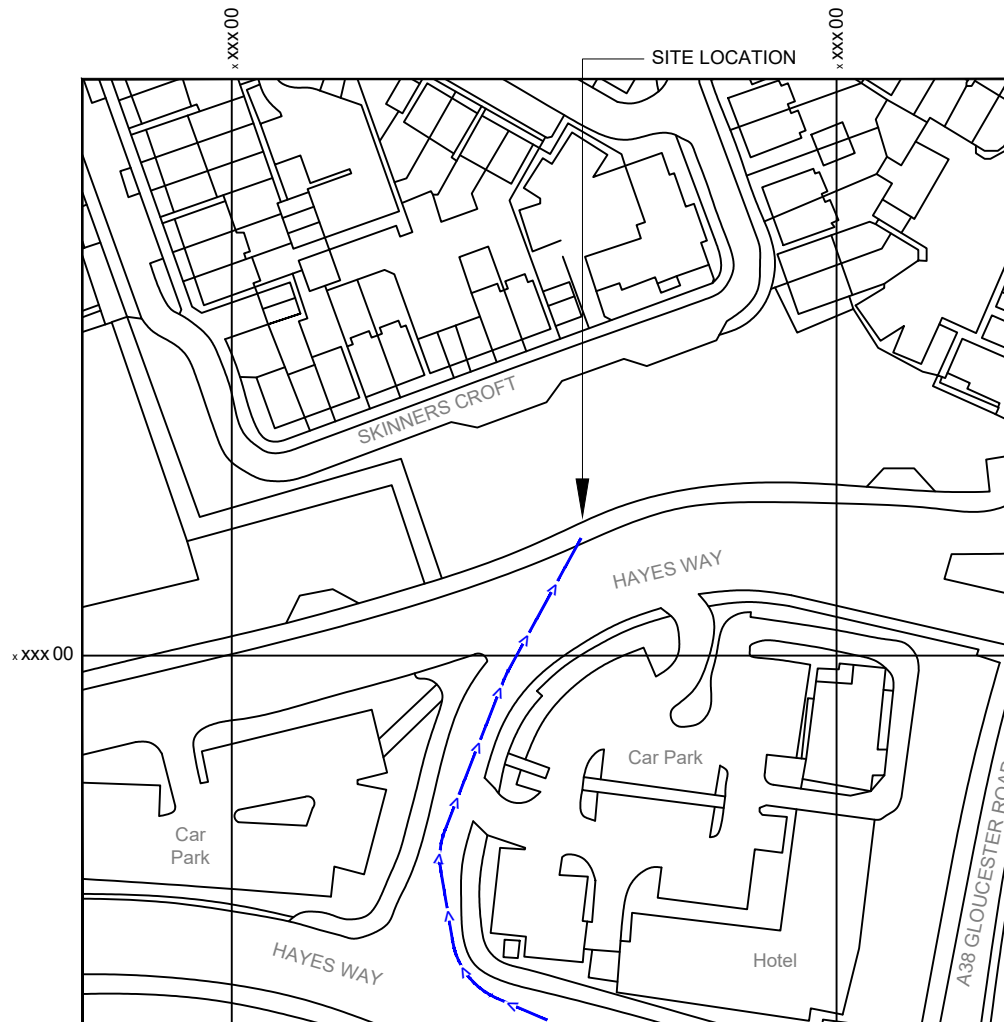
SITE AREA PLAN



SITE PHOTOGRAPH



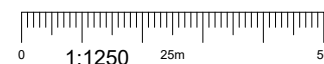
SITE LOCATION



Reproduced by permission of Ordnance Survey on behalf of the Controller of Her Majesty's Stationery Office
All rights reserved. © Crown Copyright licence no. 100022432

NGR E: 360360 N: 181021

SITE LOCATION PLAN



GOOGLE MAPS QR CODE

GOOGLE MAPS - <https://goo.gl/maps/ZX4LheBpugoSaWrL9>

STREETVIEW - <https://goo.gl/maps/mc25xHS74XD5eP8n7>

NOTES:

- ALL DIMENSIONS IN MM UNLESS OTHERWISE NOTED.

Access Route To Site:

| REV | MODIFICATION | BY | CH | DATE |
|-----|----------------------------|-----|-----|----------|
| B | Pole Height Reduced to 15m | MD | GBC | 10.02.21 |
| A | Issued for Planning | TCL | GBC | 14.08.20 |



Hutchison 3G UK Limited
Star House, 20 Grenfell Road
Maidenhead, SL6 1EH
Tel: 01628 765 000
Fax: 01628 765 001

H3G Base Station Information line:
0845 6043000
Available 8am-8pm Monday to Friday

Design Consultant & Principal Contractor:



Great British Communications
Lapping House, Block 3 Forward Point,
Ton House Lane, Widnes, Cheshire, WAB 0SL
t. 44 (0)151 420 4128
www.gbcservices.co.uk

Site Name: HAYES WAY EAST STREETWORKS

3UK Cell ID: SGL12956

Address: HAYES WAY
FILTON
SOUTH GLOUCESTERSHIRE
BS34 5AX

Title: 002 SITE LOCATION PLAN

Project: H3G UNILATERAL SW

Purpose of Issue: PLANNING

Site ID: -

Drawing No: SGL12956_PLANNING_REV_B Issue: B

100mm
50mm
10mm