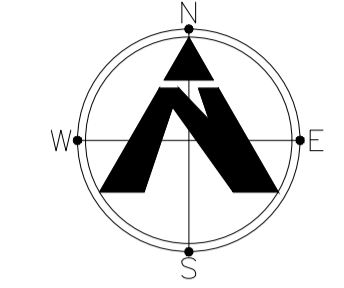


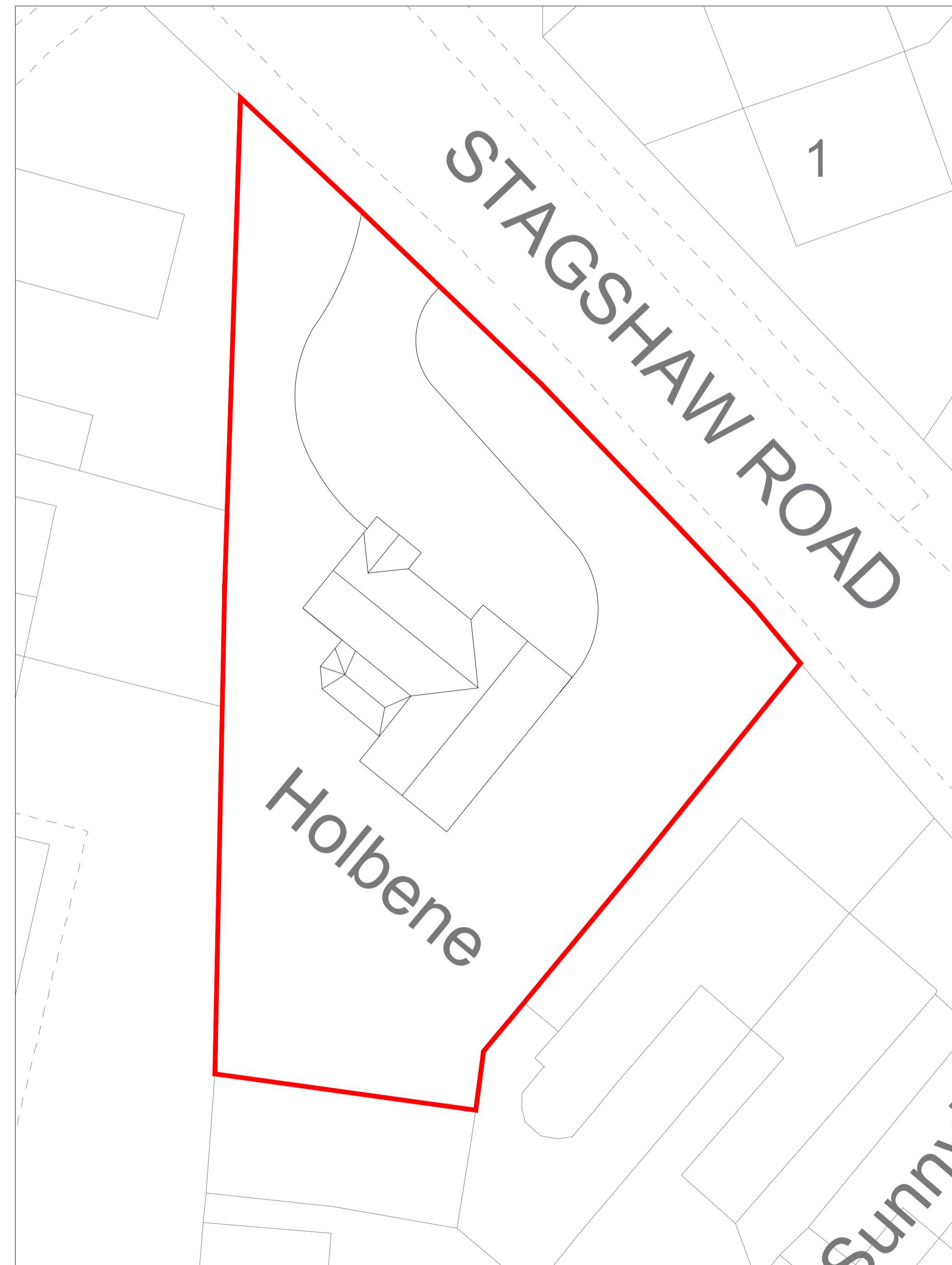
Location Plan 1:1250

- Notes
1. Do not scale from this drawing. If in doubt ask.
 2. Contractor to check all dimensions on site prior to the commencement of works and report any discrepancies to the Architect immediately.
 3. To be read in conjunction with all other drawings, bills and specification documents.
 4. Cross refer to structural engineers design for all structural information.

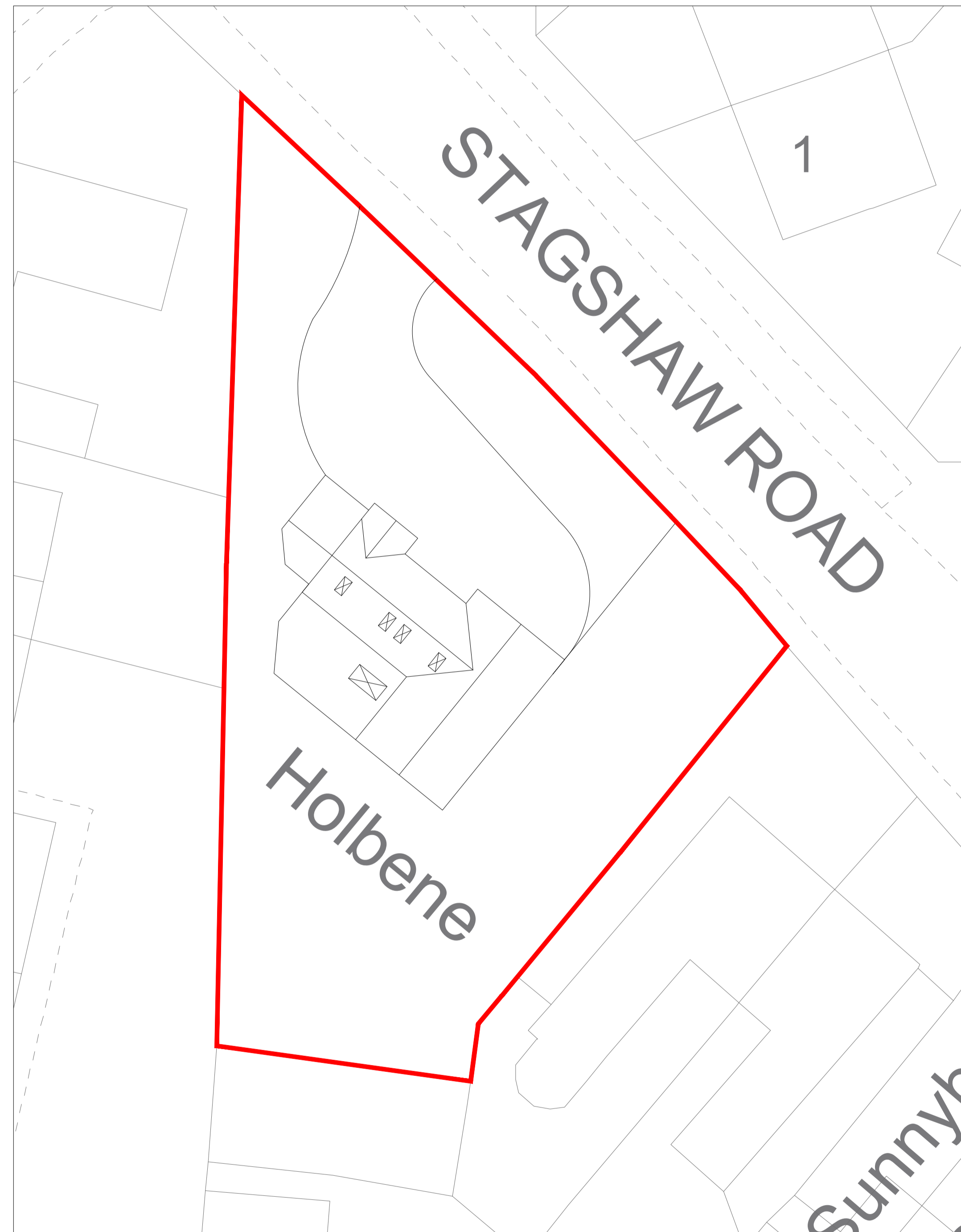


KEY:

Site Boundary

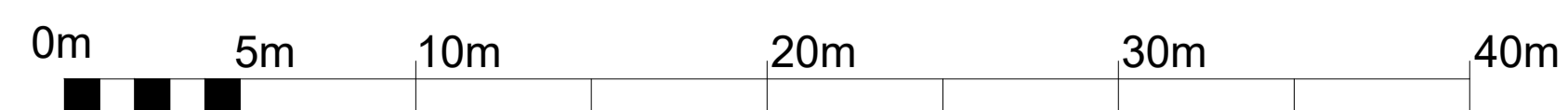


Site Plan as Existing



Site Plan as Proposed

Holbene - Location and Site Plans Scale 1:200 / 1:1250 @ A1



A	01/04/21	Boundary updated to reflect Land registry plan	ND
---	----------	------------------------------------------------	----

Rev Date Description Rev by Checked

Status PLANNING

idp PARTNERSHIP
G R O U P

IDP-Scotland - 95 South Woodside Rd - Glasgow - G20 6NT
0141 3628400

IDP-England - Beaufront Park - Hexham - Northumberland - NE46 4TU
0191 4063100
email: info@idpartnershipgroup.com

Job / Client
Holbene, Stagshaw Road, Corbridge
for Mr & Mrs Ferguson

Drawing Title
Location and Site Plans

Project Architect	ND	Drawn by	ND	Checked by
Scale A1	1:200/1:1250 @A1	Job Number	1405	Drawing Number
Date	17/02/21		L000	A