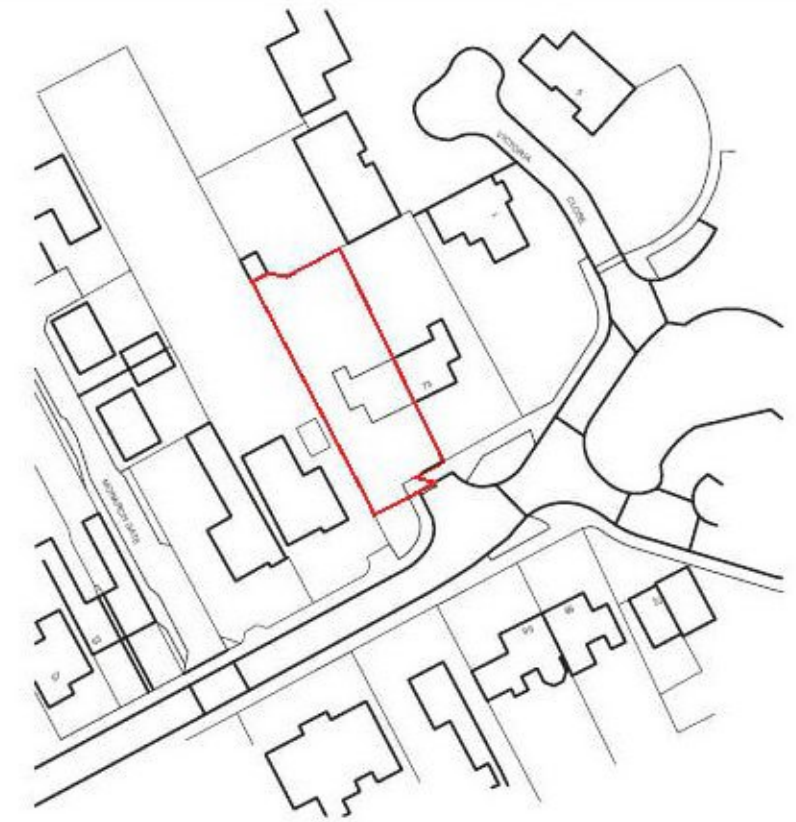
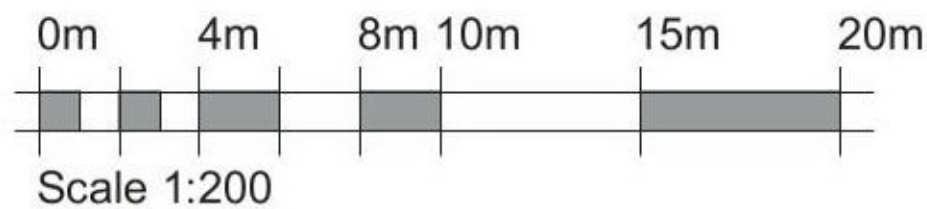


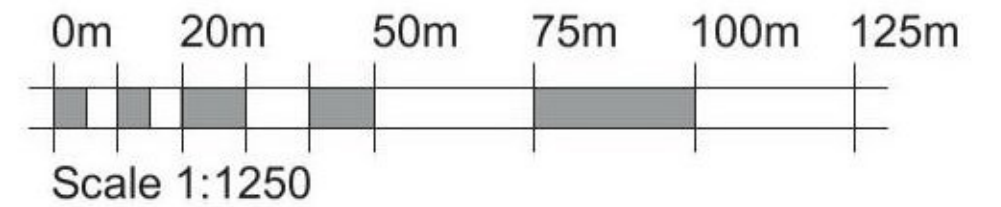


Proposed Block Plan
Scale 1:200



Ordnance Survey (c) Crown Copyright 2021. All rights reserved. Licence number 100022432

Site Location Plan
Scale 1:1250



PLANNING ISSUE
PLEASE NOTE
THESE DRAWINGS ARE FOR THE PURPOSE OF
PLANNING ONLY
THESE ARE NOT CONSTRUCTION DRAWINGS



TITLE	Two Storey Side Extension for Mr & Mrs Howe 71 Victoria Road, Rushden, NN10 0AS		
DETAIL	Site Location and Proposed Block Plan		
SCALE	As Noted	SHEET:	A3
DRAWN	KD	CHECKED	KLG
DATE	March 2021	ISSUE	PLANNING
20-171-07			

CONTRACTORS MUST CHECK ALL DIMENSIONS ON SITE. ONLY FIGURED DIMENSIONS ARE TO BE WORKED FROM. DISCREPANCIES MUST BE REPORTED TO BLUEPRINT BEFORE PROCEEDING. © THIS DRAWING IS COPYRIGHT.