

Beth Winstanley  
Fylde Borough Council  
Development Management Team  
Town Hall  
St Annes Road East  
St Annes  
FY8 1LW

Plant Protection  
Cadent  
Block 1; Floor 1  
Brick Kiln Street  
Hinckley  
LE10 0NA  
E-mail: [plantprotection@cadentgas.com](mailto:plantprotection@cadentgas.com)  
Telephone: +44 (0)800 688588

**National Gas Emergency Number:**  
**0800 111 999\***

**National Grid Electricity Emergency Number:**  
**0800 40 40 90\***

\* Available 24 hours, 7 days/week.  
Calls may be recorded and monitored.

[www.cadentgas.com](http://www.cadentgas.com)

**Date:** 01/04/2021

**Our Ref:** NW\_GW1A\_3NWP\_028775

**Your Ref:** 21/0242 (HD)

**RE: Formal Planning Application, PR4 3SH Cross Hill Farm, Church Road, Treales Roseacre And Wharles, Preston**

Thank you for your enquiry which was received on 31/03/2021.  
Please note this response and any attached map(s) are valid for 28 days.

An assessment has been carried out with respect to Cadent Gas Limited, National Grid Electricity Transmission plc's and National Grid Gas Transmission plc's apparatus. Please note it does not cover the items listed in the section "Your Responsibilities and Obligations", including gas service pipes and related apparatus.

For details of Network areas please see the Cadent website (<http://cadentgas.com/Digging-safely/Dial-before-you-dig>) or the enclosed documentation.

### **Are My Works Affected?**

**Searches based on your enquiry have identified that there is apparatus in the vicinity of your enquiry which may be affected by the activities specified.**

**Can you please inform Plant Protection, as soon as possible, the decision your authority is likely to make regarding this application.**

If the application is refused for any other reason than the presence of apparatus, we will not take any further action.

Please let us know whether Plant Protection can provide you with technical or other information that may be of assistance to you in the determination of the application.

**As your proposed activity is in close proximity to National Grid's Transmission assets we have referred your enquiry/consultation to our Asset Protection team for further detailed assessment. We request that you do not commence work or take further action with regards to your proposal until you hear from us. We will endeavour to contact you within 21 days from the date of this response. Please contact us at [assetprotection@nationalgrid.com](mailto:assetprotection@nationalgrid.com) if you have not had a response within this time frame.**

Due to the presence of Cadent and/or National Grid apparatus in proximity to the specified area, the contractor should contact Plant Protection before any works are carried out to ensure the apparatus is not affected by any of the proposed works.

## Your Responsibilities and Obligations

The "Assessment" Section below outlines the detailed requirements that must be followed when planning or undertaking your scheduled activities at this location.

It is your responsibility to ensure that the information you have submitted is accurate and that all relevant documents including links are provided to all persons (either direct labour or contractors) working for you near Cadent and/or National Grid's apparatus, e.g. as contained within the Construction (Design and Management) Regulations.

This assessment solely relates to Cadent Gas Limited, National Grid Electricity Transmission plc (NGET) and National Grid Gas Transmission plc (NGGT) and apparatus. This assessment does **NOT** include:

- | Cadent and/or National Grid's legal interest (easements or wayleaves) in the land which restricts activity in proximity to Cadent and/or National Grid's assets in private land. You must obtain details of any such restrictions from the landowner in the first instance and if in doubt contact Plant Protection.
- | Gas service pipes and related apparatus
- | Recently installed apparatus
- | Apparatus owned by other organisations, e.g. other gas distribution operators, local electricity companies, other utilities, etc.

It is **YOUR** responsibility to take into account whether the items listed above may be present and if they could be affected by your proposed activities. Further "Essential Guidance" in respect of these items can be found on either the [National Grid](#) or [Cadent](#) website.

This communication does not constitute any formal agreement or consent for any proposed development work; either generally or with regard to Cadent and/or National Grid's easements or wayleaves nor any planning or building regulations applications.

Cadent Gas Limited, NGGT and NGET or their agents, servants or contractors do not accept any liability for any losses arising under or in connection with this information. This limit on liability applies to all and any claims in contract, tort (including negligence), misrepresentation (excluding fraudulent misrepresentation), breach of statutory duty or otherwise. This limit on liability does not exclude or restrict liability where prohibited by the law nor does it supersede the express terms of any related agreements.

If you require further assistance please contact the Plant Protection team via e-mail ([click here](#)) or via the contact details at the top of this response.

Yours faithfully

Plant Protection Team

# ASSESSMENT

## Affected Apparatus

The apparatus that has been identified as being in the vicinity of your proposed works is:

- | National Gas Transmission Pipelines and associated equipment
- | Electricity Transmission overhead lines

As your proposal is in proximity to apparatus, we have referred your enquiry / consultation to the following department(s) for further assessment:

- | Land and Development Asset Protection Team (High Pressure Gas Transmission and Electricity Transmission Apparatus)

**We request that you take no further action with regards to your proposal until you hear from the above. We will contact you within 28 working days from the date of this response. Please contact us if you have not had a response within this timeframe.**

## Requirements

**BEFORE carrying out any work you must:**

- | **Ensure that no works are undertaken in the vicinity of our gas pipelines and that no heavy plant, machinery or vehicles cross the route of the pipeline until detailed consultation has taken place.**
- | Carefully read these requirements including the attached guidance documents and maps showing the location of apparatus.
- | Contact the landowner and ensure any proposed works in private land do not infringe Cadent and/or National Grid's legal rights (i.e. easements or wayleaves). If the works are in the road or footpath the relevant local authority should be contacted.
- | Ensure that all persons, including direct labour and contractors, working for you on or near Cadent and/or National Grid's apparatus follow the requirements of the HSE Guidance Notes HSG47 - 'Avoiding Danger from Underground Services' and GS6 – 'Avoidance of danger from overhead electric power lines'. This guidance can be downloaded free of charge at <http://www.hse.gov.uk>
- | In line with the above guidance, verify and establish the actual position of mains, pipes, cables, services and other apparatus on site before any activities are undertaken.

# GUIDANCE

## **High Pressure Gas Pipelines Guidance:**

If working in the vicinity of a high pressure gas pipeline the following document must be followed: 'Specification for Safe Working in the Vicinity of Cadent and/or National Grid High Pressure Gas Pipelines and Associated Installations - Requirements for Third Parties' (SSW22). This can be obtained from: <http://www2.nationalgrid.com/WorkArea/DownloadAsset.aspx?id=33968>

## **National High Pressure Gas Pipelines Guidance:**

<http://www.nationalgrid.com/NR/rdonlyres/9934F173-04D0-48C4-BE4D-82294822D29C/51893/Above7barGasGuidance.pdf>

## **Dial Before You Dig Pipelines Guidance:**

<http://www2.nationalgrid.com/WorkArea/DownloadAsset.aspx?id=33969>

## **Working Near National Grid Electricity Transmission equipment:**

If you are carrying out any work in proximity to an overhead line or any excavation that may be near an underground cable then please consult National Grid Technical Guidance Note 287 that can be found at [https://www.nationalgrid.com/sites/default/files/documents/8589935533-TGN%20287\\_Third%20party%20guidance%20for%20working%20near%20NGET%20equipment.pdf](https://www.nationalgrid.com/sites/default/files/documents/8589935533-TGN%20287_Third%20party%20guidance%20for%20working%20near%20NGET%20equipment.pdf) Further guidance related to underground cables can also be found at <https://www.nationalgrid.com/sites/default/files/documents/8589936512-Excavating%20Safety%20Leaflet%20Electricity.pdf>

## **Standard Guidance**

### **Essential Guidance document:**

<http://www2.nationalgrid.com/WorkArea/DownloadAsset.aspx?id=8589934982>

### **General Guidance document:**

<http://www2.nationalgrid.com/WorkArea/DownloadAsset.aspx?id=35103>

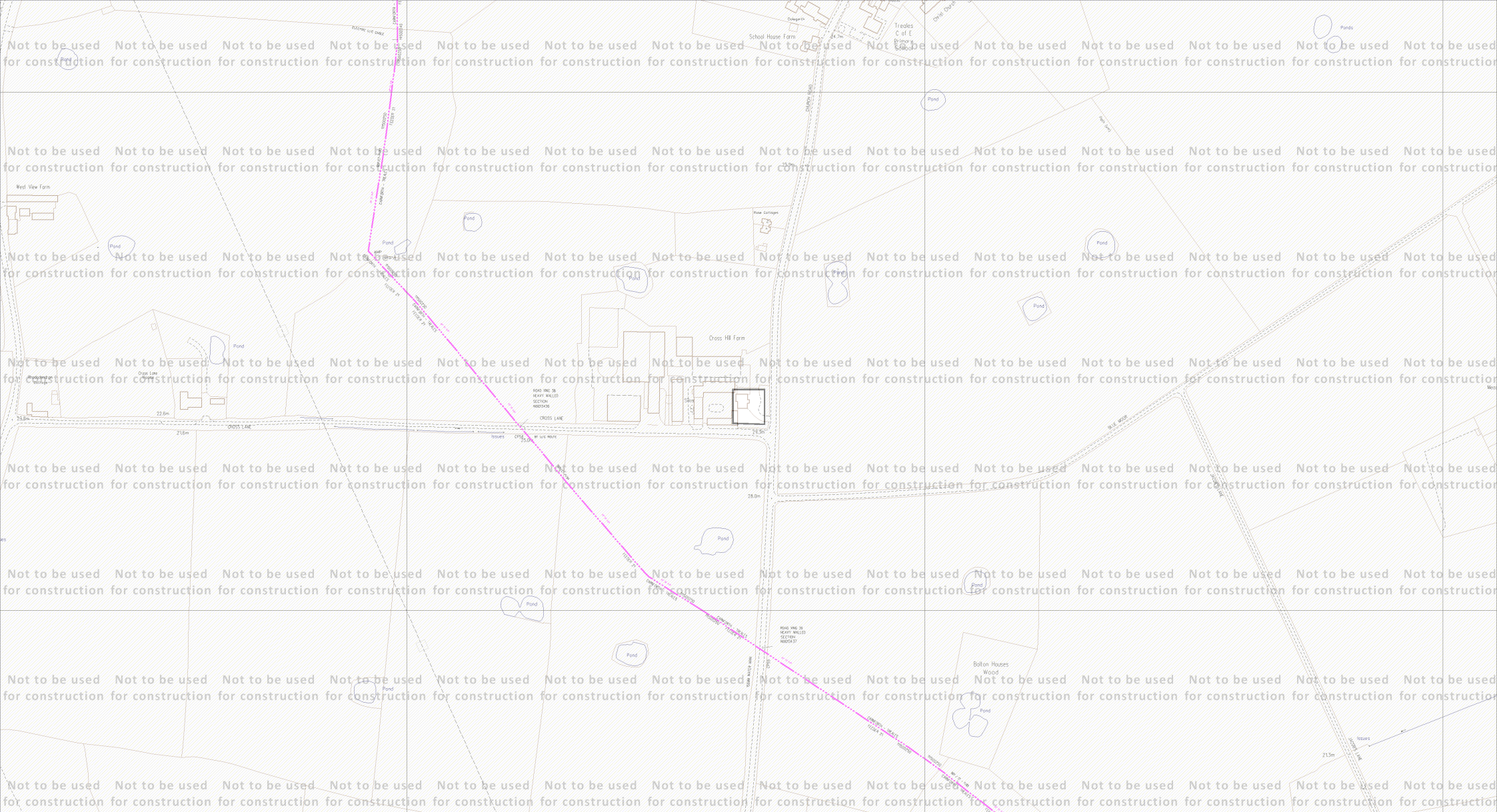
### **Excavating Safely in the vicinity of gas pipes guidance (Credit card):**

<http://www.nationalgrid.com/NR/rdonlyres/A3D37677-6641-476C-9DDA-E89949052829/44257/ExcavatingSafelyCreditCard.pdf>

### **Excavating Safely in the vicinity of electricity cables guidance (Credit card):**






<http://www.nationalgrid.com/NR/rdonlyres/35DDEC6D-D754-4BA5-AF3C-D607D05A25C2/44858/ExcavatingSafelyCreditCardelectricitycables.pdf>


Copies of all the Guidance Documents can also be downloaded from the [National Grid](#) and [Cadent](#) websites.



ID: NW\_GW1A\_3NWP\_028775  
 USER: Harriet.dennis  
 DATE: 01/04/2021  
 DATA DATE: 31/03/2021  
 REF: 21/0242 (HD)  
 MAP REF: SD4434  
 CENTRE: 344330, 434197

View extent: 1445m, 785m

LP MAINS   
 MP MAINS   
 IP MAINS   
 LHP MAINS   
 NHP MAINS 


0m  100m  
 Approximate scale 1:5000  
 on A4 Colour Landscape

**Do not proceed without further consultation**

This plan shows those pipes owned by Cadent Gas Limited in its role as a Licensed Gas Transporter (GT). Gas pipes owned by other GTs, or otherwise privately owned, may be present in this area. Information with regard to such pipes should be obtained from the relevant owners. The information shown on this plan is given without warranty, the accuracy thereof cannot be guaranteed. Service pipes, valves, syphons, stub connections, etc., are not shown but their presence should be anticipated. No liability of any kind whatsoever is accepted by Cadent Gas Limited or their agents, servants or contractors for any error or omission. Safe digging practices, in accordance with HS(G)47, must be used to verify and establish the actual position of mains, pipes, services and other apparatus on site before any mechanical plant is used. It is your responsibility to ensure that this information is provided to all persons (either direct labour or contractors) working for you on or near gas apparatus. The information included on this plan should not be referred to beyond a period of 28 days from the date of issue.

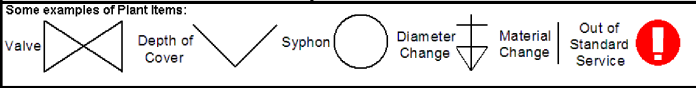
Map 1 of 2 (GAS)

MAPS Plot Server Version 1.11.0

  
 Your Gas Network




Requested by: Fylde Borough Council

This plan is reproduced from or based on the OS map by Cadent Gas Limited, with the sanction of the controller of HM Stationery Office. Crown Copyright Reserved.  
 Ordnance Survey Licence number 100024886






ID: NW\_GW1A\_3NWP\_028775  
 USER: Harriet.dennis  
 DATE: 01/04/2021  
 DATA DATE: 12/11/2020  
 REF: 21/0242 (HD)  
 MAP REF: SD4434  
 CENTRE: 344330, 434197

View extent: 2890m, 1570m  
 Underground cables   
 Overhead lines   
 0m  200m  
 Approximate scale 1:10000  
 on A4 Colour Landscape

**Do not proceed without further consultation**

This plan shows those cables owned by National Grid Electricity Transmission plc in its role as a Licensed Electricity Transporter (ET). Electricity cables owned by other ETs, or otherwise privately owned, may be present in this area. Information with regard to such cables should be obtained from the relevant owners. The information shown on this plan is given without warranty, the accuracy thereof cannot be guaranteed. Ancillary equipment such as cooling systems and communication cables are not shown but their presence should be anticipated. No liability of any kind whatsoever is accepted by National Grid Electricity Transmission plc or their agents, servants or contractors for any error or omission. Safe digging practices, in accordance with HS(G)47, must be used to verify and establish the actual position of cables and other apparatus on site before any mechanical plant is used. It is your responsibility to ensure that this information is provided to all persons (either direct labour or contractors) working for you on or near electricity apparatus. The information included on this plan should not be referred to beyond a period of 28 days from the date of issue.

Map 2 of 2 (ELECTRIC)  
 MAPS Plot Server Version 1.11.0  
  
 Requested by: Fylde Borough Council  
 This plan is reproduced from or based on the OS map by National Grid Electricity Transmission plc, with the sanction of the controller of HM Stationery Office. Crown Copyright Reserved. Ordnance Survey Licence number 100024241

# ENQUIRY SUMMARY

## Received Date

31/03/2021

## Your Reference

21/0242 (HD)

## Location

Centre Point: 344330, 434197

X Extent: 32

Y Extent: 35

Postcode: PR4 3SH

Location Description: PR4 3SH Cross Hill Farm, Church Road, Treales Roseacre And Wharles, Preston

## Map Options

Paper Size: A4

Orientation: LANDSCAPE

Requested Scale: 500

Actual Scale: 1:5000 (GAS), 1:10000 (ELECTRIC)

Real World Extents: 1445m x 785m (GAS), 2890m x 1570m (ELECTRIC)

## Recipients

pprsteam@cadentgas.com

## Enquirer Details

Organisation Name: Fylde Borough Council

Contact Name: Beth Winstanley

Email Address: planning@fylde.gov.uk

Telephone: 01253 658435

Address: Development Management Team, Town Hall, St Annes Road East, St Annes, FY8 1LW

## Description of Works

P/A ERECTION OF DETACHED GAZEBO WITHIN GARDEN.

## Enquiry Type

Formal Planning Application

## Development Types

Development Type: Development for use by General Public