

Lambourne

KEY

12M GARDEN DEPTH DIM

422 m2 GARDEN TOTAL AREA M2

REAR GARDEN OUTLINE

REAR GARDEN
422m2

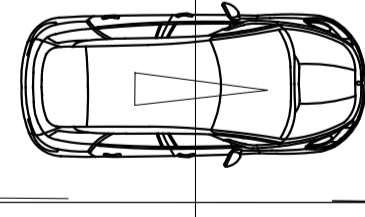
12 M

Vonde

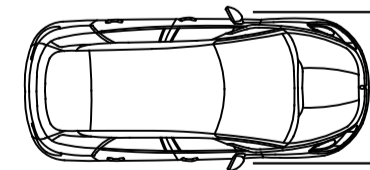
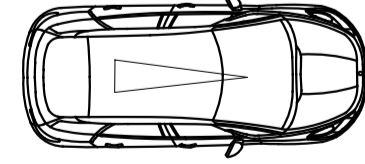
Catleys

Ashgrove

ASHGROVE PARKING SPACE 2

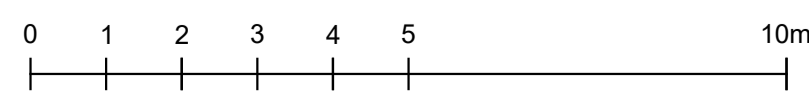


ASHGROVE PARKING SPACE 1



1 PROPOSED GARDEN DEPTH PLAN

SCALE: 1:100 @ A1



Drawing Scale 1:100



DAWSON GROVE

Client Miss Grace McDonagh
Project No. 1001

15.03.2021

Drawn by CS
Revisions Plans and Elevations drawn CS


PLANNING

Notes

1. Do not scale from this drawing. All dimensions are always to be checked on site.
2. Ferris Architectural Designers owns all copyrights to the drawings submitted in this package. Written consent will have to be issued by Ferris Architectural Designers before any information is copied or taken from these drawings, unless it is for the purpose issued.

FERRIS ARCHITECTURAL DESIGNERS
Ashgrove,
Maldon Road,
Hattfield Peverel,
Essex,
CM3 2HL
www.ferrisarchitecturaldesigners.com

Project North



Scale 1:100

Proposed Garden Depth Plan

A1.011

Sheet No. 011