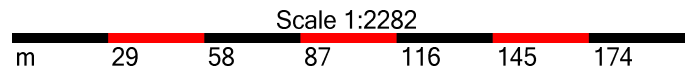

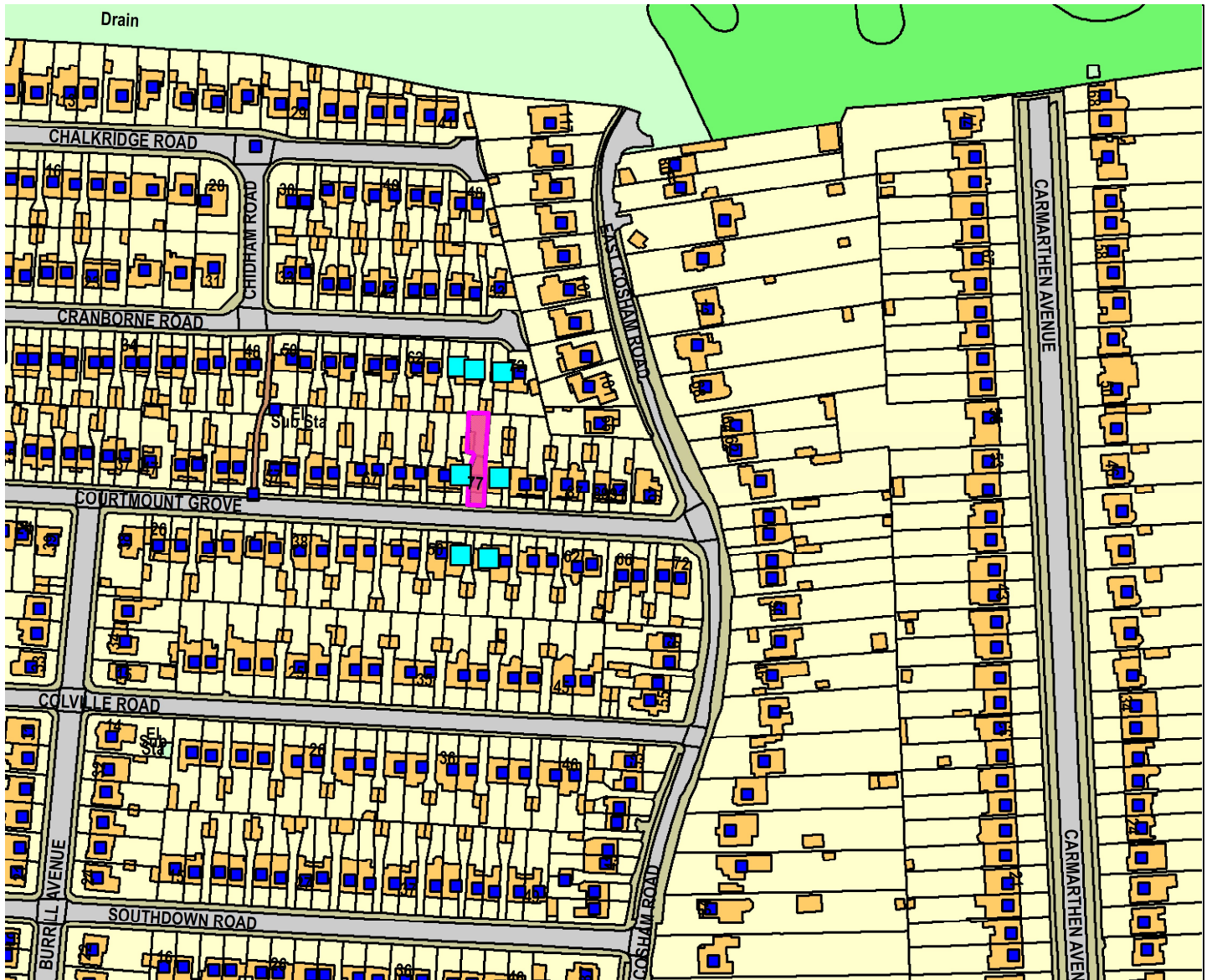


77 Courtmount Grove

21/00012/HOU



Reproduced from the Ordnance Survey map with the permission of the Controller of Her Majesty's Stationery Office © Crown Copyright 2000.

Unauthorised reproduction infringes Crown Copyright and may lead to prosecution or civil proceedings.

Organisation	Portsmouth City Council
Department	Planning Service
Comments	GC
Date	11 March 2021
SLA Number	100019671