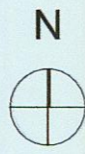


This drawing is copyright and cannot be reproduced without written consent.

Do not scale this drawing, except for planning purposes.

All dimensions to be checked on site before commencement and any discrepancies reported to DLA



All works are to be carried out in accordance with the latest British Standards and Codes of Practice unless specifically directed otherwise in the specification.



Ordnance Survey, (c) Crown Copyright 2021. All rights reserved. Licence number 100022432

Block Plan

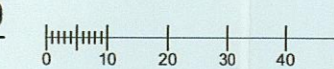
1:500



Ordnance Survey, (c) Crown Copyright 2021. All rights reserved. Licence number 100022432


Site Location Plan

1:1250



Swindon Borough Council
Planning Department
- 7 APR 2021
Skalou59

Rev	Dwn	Chkd	App'd	Description	Date



Dean Lewis Architects LTD

www.deanlewisarchitects.com

Purpose of Issue
Planning

Client
Mr Richard Thomas

Project
Land to rear of 1 Park Lane
Swindon
SN1 5HG

Drawing
Site Location Plan, Block Plan

Scale @ A1
1:1250, 1:500

Drawn
DL

Project No.
21023

Date
07/04/2021

Drawing Identifier
Project-Originator-Zone-Level-File Type-Role-Number
SPL-DLA-XX-00-DR-A-003

BS1192 Compliant
rev