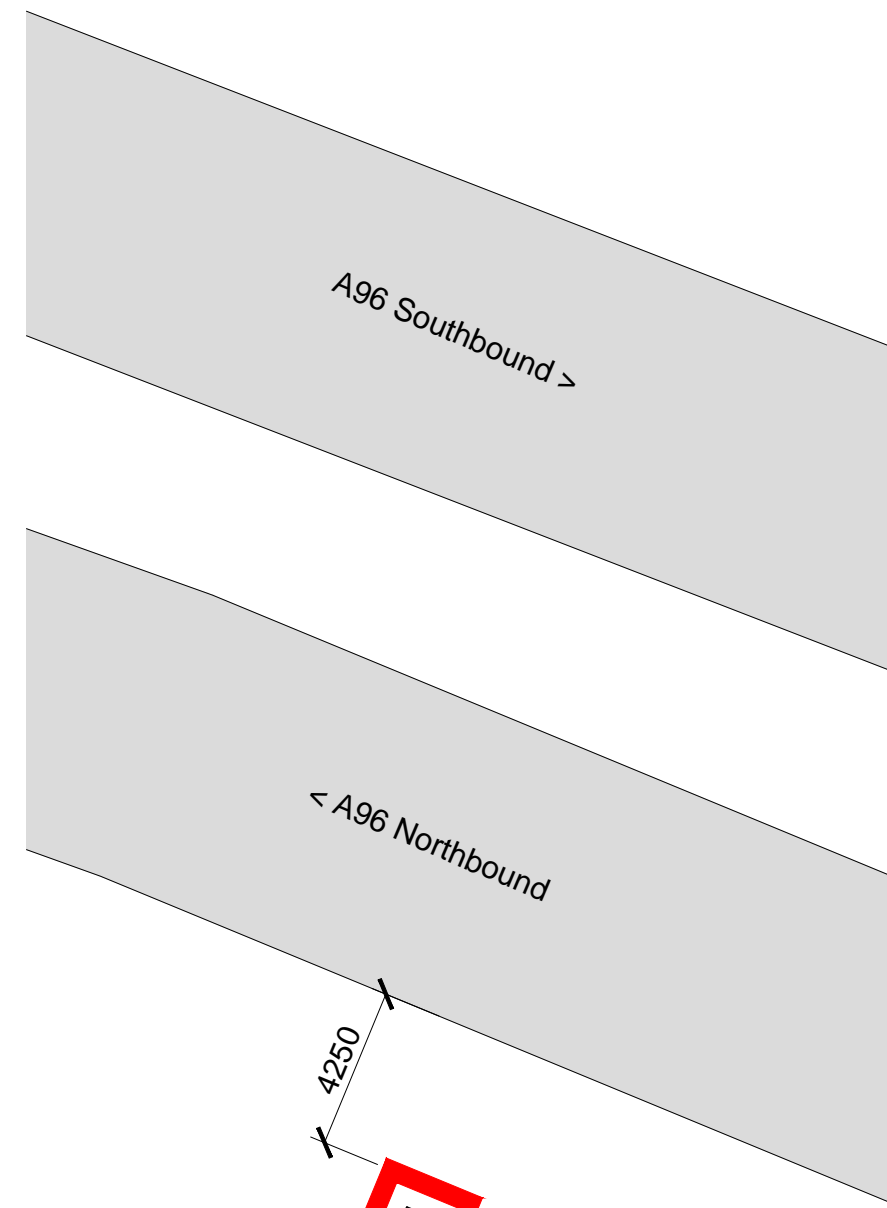


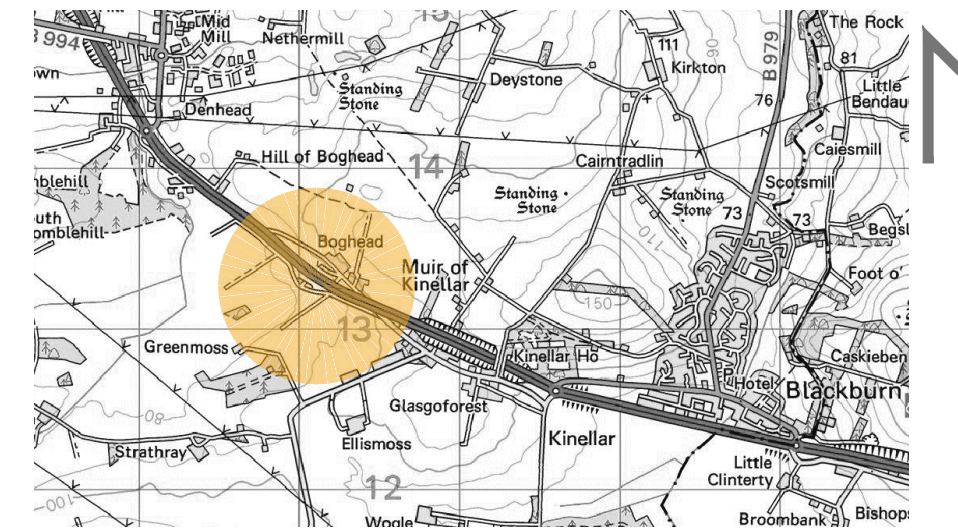
Site Location Plan

Scale - 1:1250



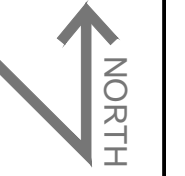
Site Plan

Not to scale



Ordnance Survey Map

Not to scale



Rev:	Details:	Date:	By:

Project
Proposed Advertisement Signage

Marshall's Farm Shop,
Boghead Farm, Kintore, AB51 0XD

Marshall's Farm Shop



Drawing
Planning - Farm Shop Signage, Northbound Site Plan

Scale	Date
As noted @ A2	April 2021

Revision	Drg No
-	1664-154

t-01464 841113 | e-office@johnwinkdesign.co.uk
Midtown of Foudland | Glens of Foudland | Huntly | Aberdeenshire | AB54 6AR

Note
Dimensions must not be scaled from this drawing. If in any doubt - ask! All dimensions to be checked prior to work commencing or prior to any components being manufactured. Any discrepancy to be reported. All work and material to comply fully with all current British Standards Codes of Practice, building regulations, IEE regulations and all HSE acts.

This drawing is copyright of John Wink Design. ©

