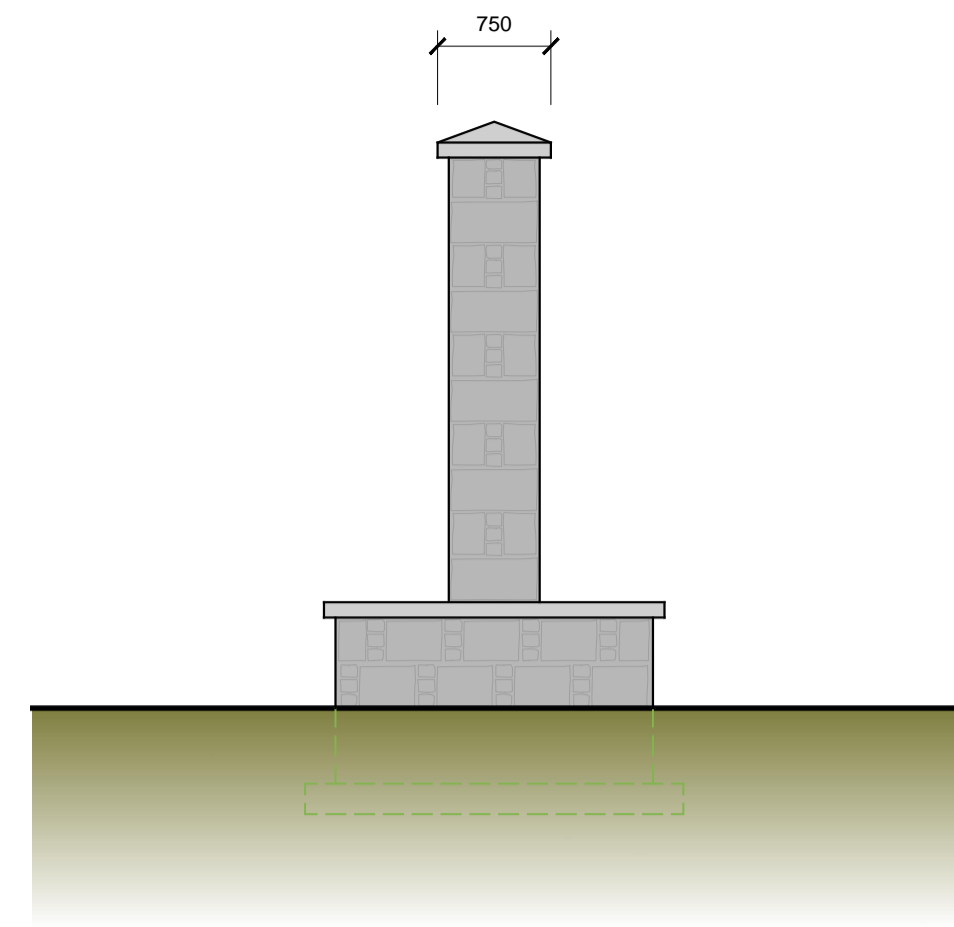



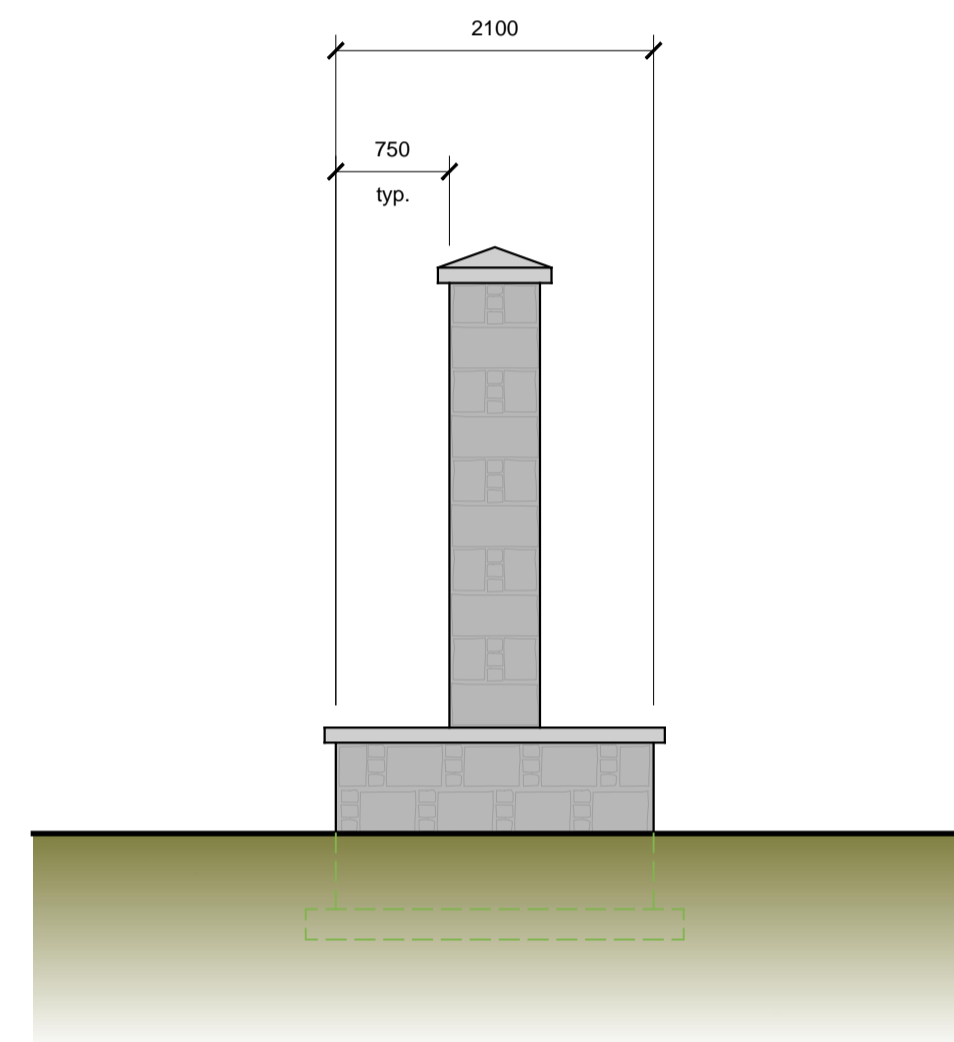
Northbound Elevation
Scale 1:50



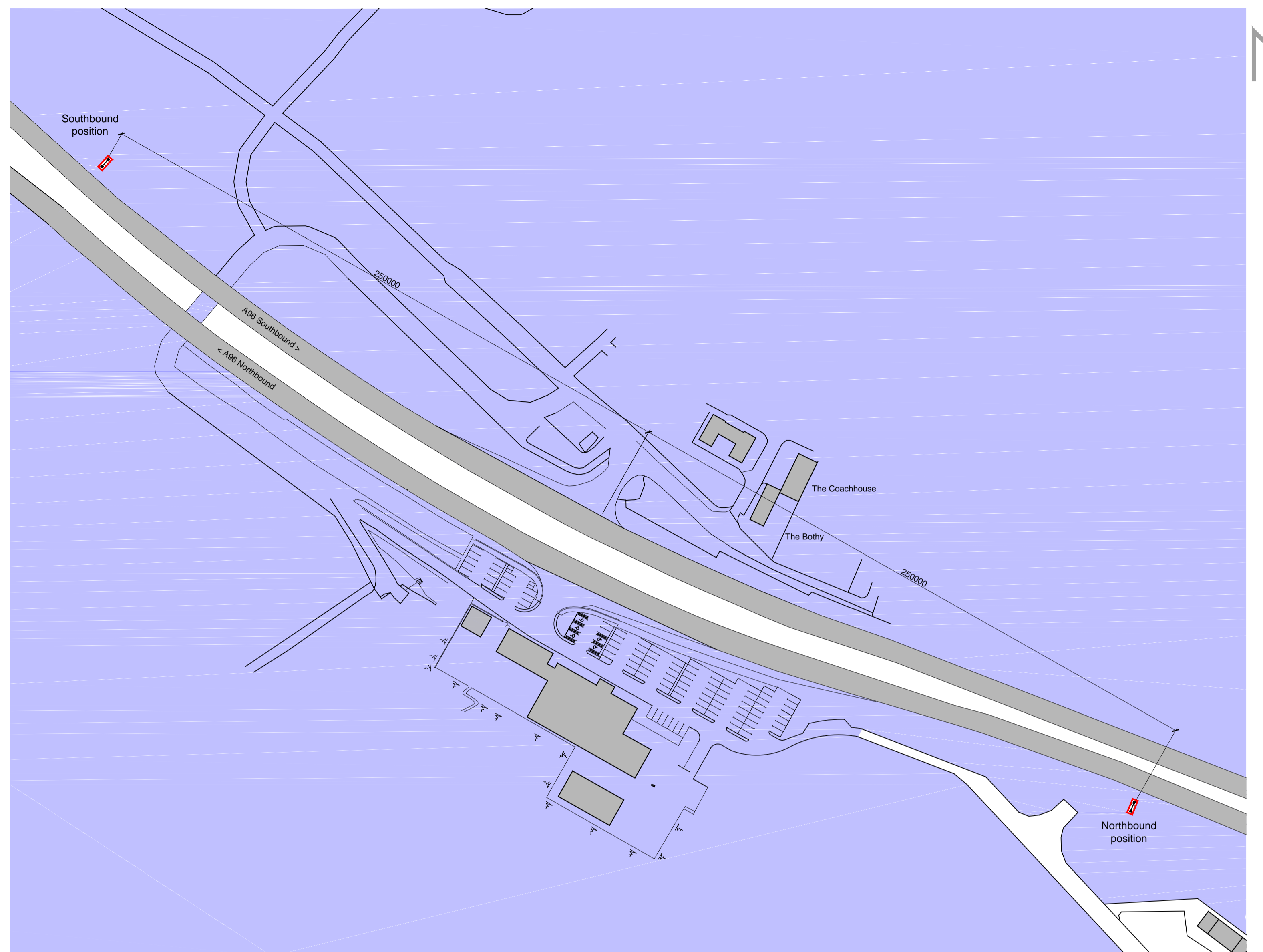
Side Elevation
Scale 1:50



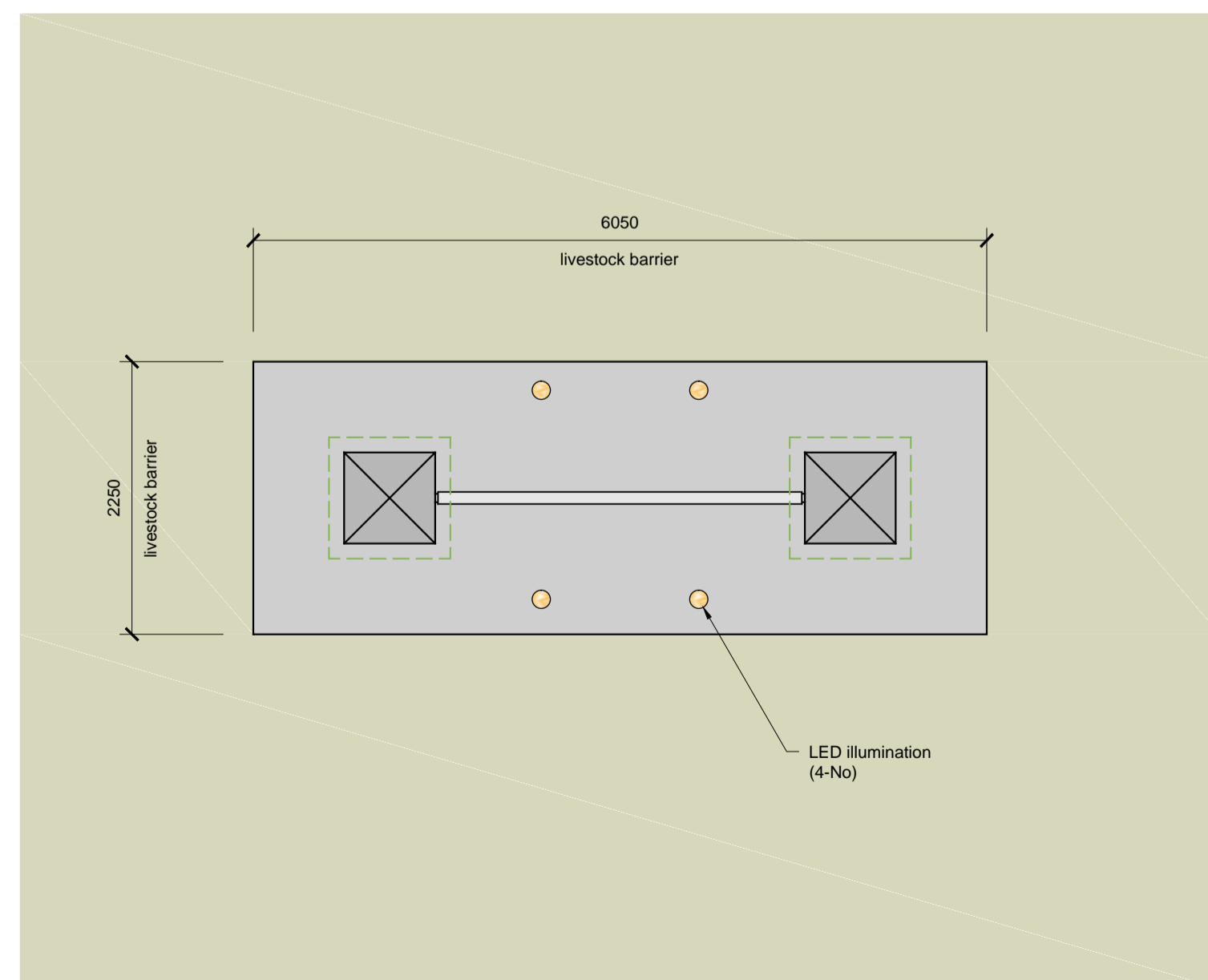
Southbound Elevation
Scale 1:50



Side Elevation
Scale 1:50



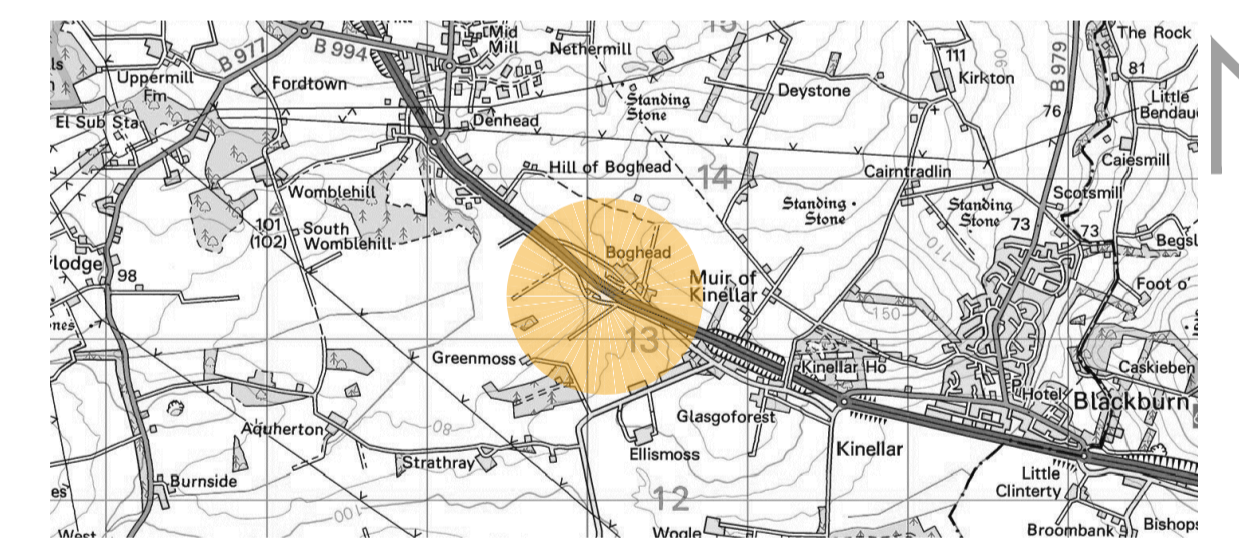
Ordnance Survey Map
Not to scale



Plan
Scale 1:50



Sign Details
Scale 1:20



Ordnance Survey Map
Not to scale

Rev:	Details:	Date:	By:
A	Client comments	02.03.21	BC
B	Artwork details incorporated	19.03.21	BC
C	Planning comments	29.03.21	BC

Project Proposed Advertisement Signage Marshall's Farm Shop, Boghead Farm, Kintore, AB51 0XD Marshall's Farm Shop		
Drawing Planning - Farm Shop Signage		
Scale As noted @ A1	Date February 2021	
Revision C	Dwg No 1664-152	
<small>1-01464 841113 e-office@johnwinkdesign.co.uk Midtown of Foudland Glens of Foudland Huntly Aberdeenshire AB54 6AR</small>		
<small>Note Dimensions must not be scaled from this drawing. If in any doubt - ask! All dimensions to be checked prior to work commencing or prior to any components being manufactured. Any discrepancy to be reported. All work and material to comply fully with all current British Standards Codes of Practice, building regulations, IEE regulations and all HSE acts.</small>		
<small>This drawing is copyright of John Wink Design. ©</small>		