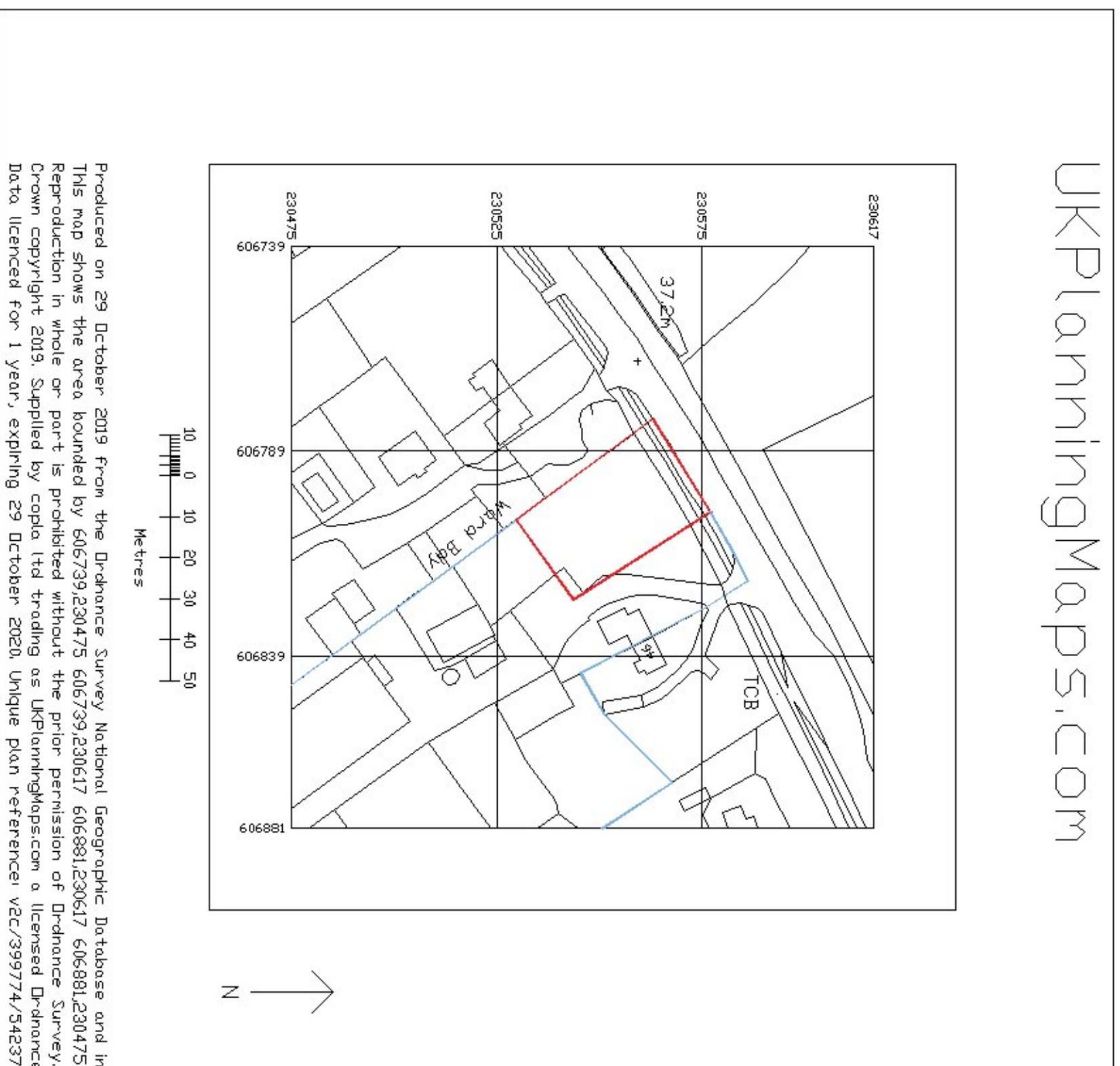
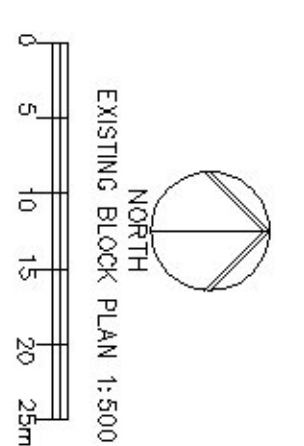
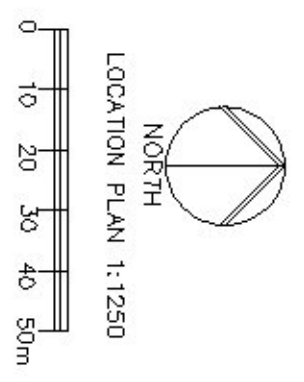


DO NOT SCALE DRAWINGS
the contractor is responsible
for checking and reporting any
discrepancy to the architect

REV.	AMENDMENT.	DATE.
A	Red line amended	29.01.20
B	Red line amended to road	12.10.20
C	Red line amended to road	12.10.20
D	Visibility splays added	18.11.20



Produced on 29 October 2019 from the Ordnance Survey National Geographic Database and in
This map shows the area bounded by 606739,230475 606739,230617 606881,230617 606881,230475
Reproduction in whole or part is prohibited without the prior permission of Ordnance Survey.
Crown copyright 2019. Supplied by copla ltd trading as UKPlanningMaps.com a licensed Ordnance
Data licenced for 1 year, expiring 29 October 2020. Unique plan reference: v2c/399774/54237



PHILIP MORPHY ARCHITECTS
SHOP LANE, LITTLE GLEHAM, IP13 0BD
www.philipmorphy.co.uk 01728 746250

LAND ADJACENT 45 HARWICH ROAD, CO11 2LS
NEW ENTRANCE DRIVEWAY
LOCATION AND SITE PLAN

PMA/516 noted@A3 Sept19 AB100d