

General

- Specified Site
- Specified Buffer(s)
- Bearing Reference Point
- Map ID
- Several of Type at Location

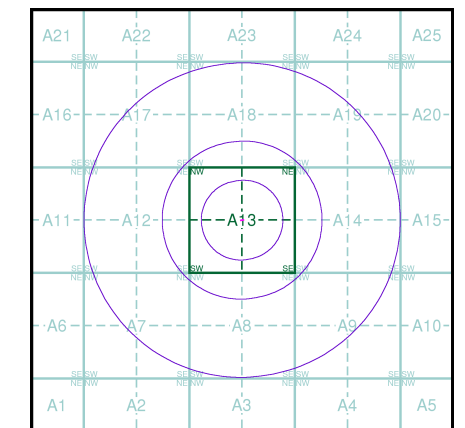
Agency and Hydrological (Boreholes)

- BGS Borehole Depth 0 - 10m
- BGS Borehole Depth 10 - 30m
- BGS Borehole Depth 30m +
- Confidential
- Other

For Borehole information please refer to the Borehole .csv file which accompanied this slice.

A copy of the BGS Borehole Ordering Form is available to download from the Support section of www.envirocheck.co.uk.

Borehole Map - Slice A

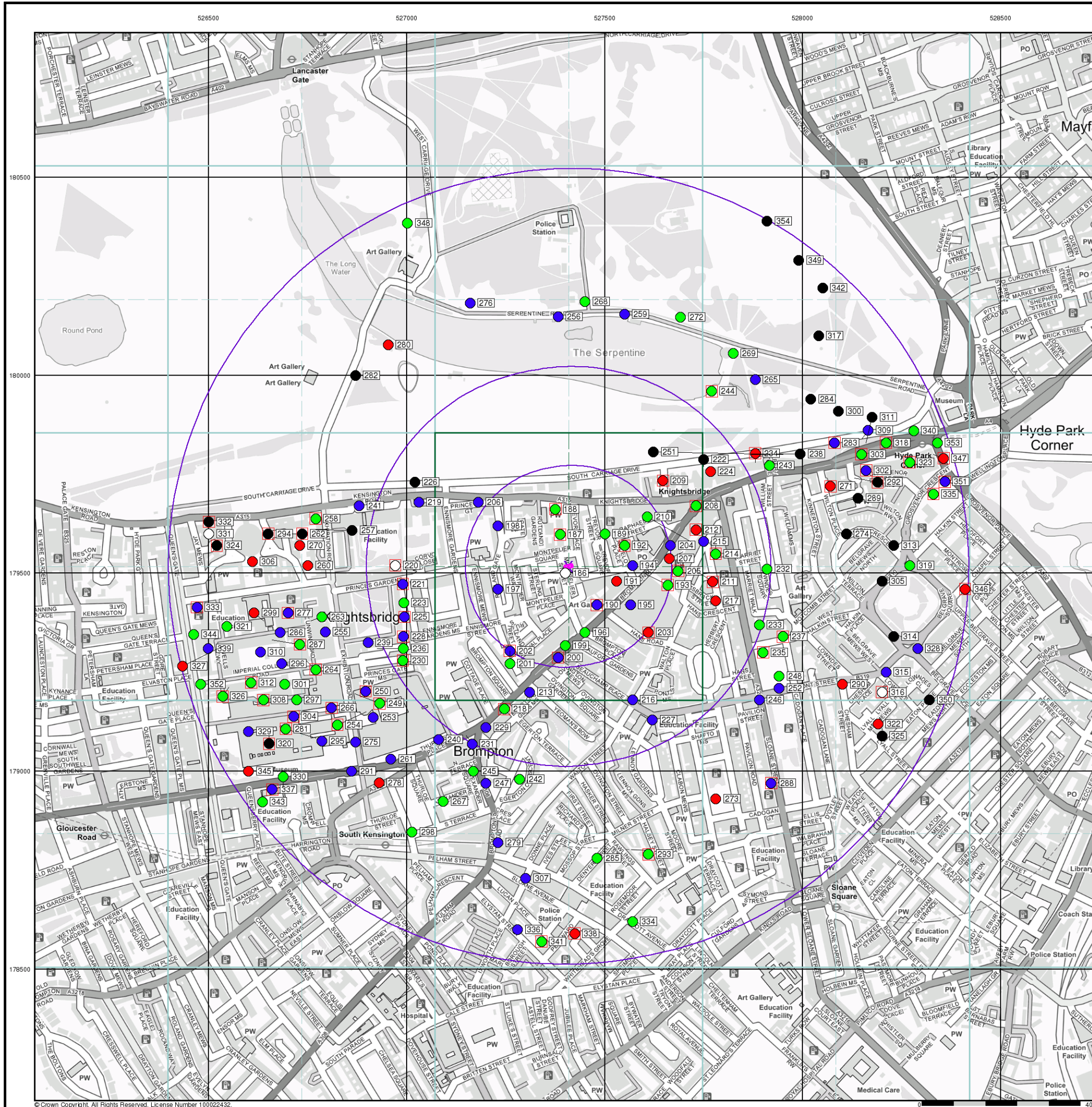


Order Details

Order Number: 271954135_1_1
 Customer Ref: 21/33098
 National Grid Reference: 527410, 179520
 Slice: A
 Site Area (Ha): 0.02
 Search Buffer (m): 1000

Site Details

4, Montpelier Square, LONDON, SW7 1JT



© Crown Copyright. All Rights Reserved. License Number 100022432.

General

- Specified Site
- Specified Buffer(s)
- Bearing Reference Point

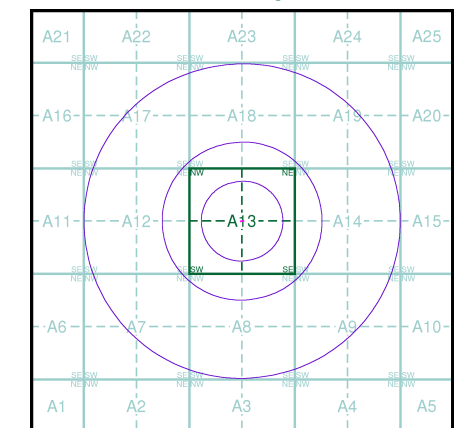
OS Water Network Data

- | | | | |
|--|--------------|--|-------------------------|
| | Canal | | Drain |
| | Reservoir | | Other |
| | Foresore | | Lake |
| | Marsh | | Transfer |
| | Tidal River | | Lock Or Flight Of Locks |
| | Inland River | | Sea |

Contours (height in meters)

- Standard Contour 105 Mean Low Water
- Master Contour 100 Mean High Water
- Spot Height 167.3

OS Water Network Map - Slice A

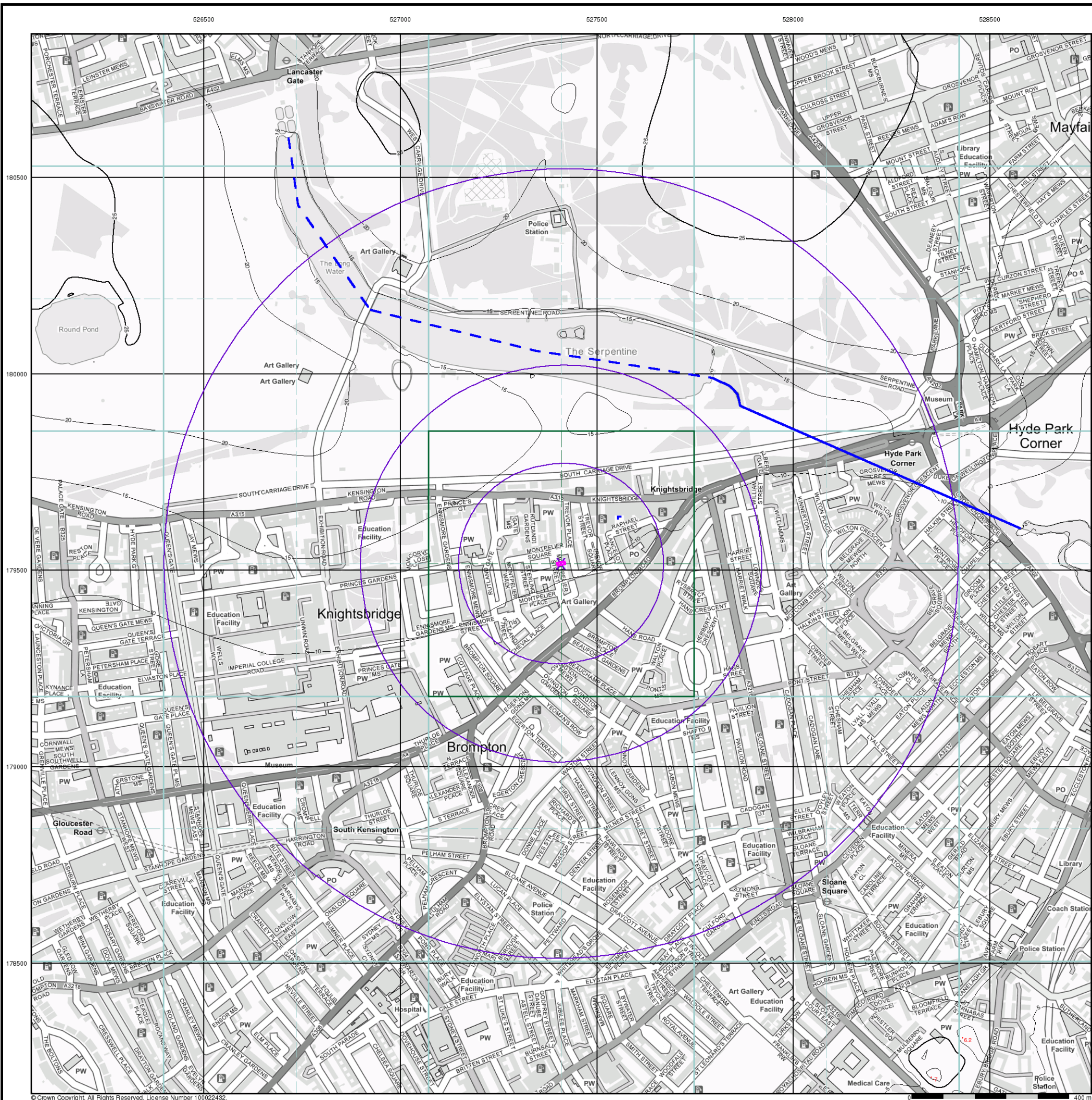


Order Details




Order Number: 271954135_1_1
 Customer Ref: 21/33098
 National Grid Reference: 527410, 179520
 Slice: A
 Site Area (Ha): 0.02
 Search Buffer (m): 1000

Site Details

4, Montpelier Square, LONDON, SW7 1JT



General

-  Specified Site
-  Specified Buffer(s)
-  Bearing Reference Point

Risk of Flooding from Surface Water

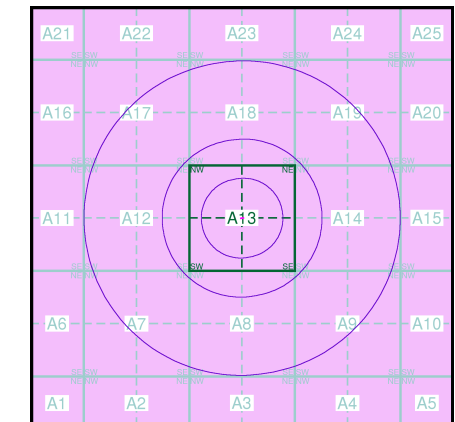
-  High - 30 Year Return
-  Medium - 100 Year Return
-  Low - 1000 Year Return

Suitability

See the suitability map below

-  National to county
-  County to town
-  Town to street
-  Street to parcels of land
-  Property

EA/NRW Suitability Map - Slice A

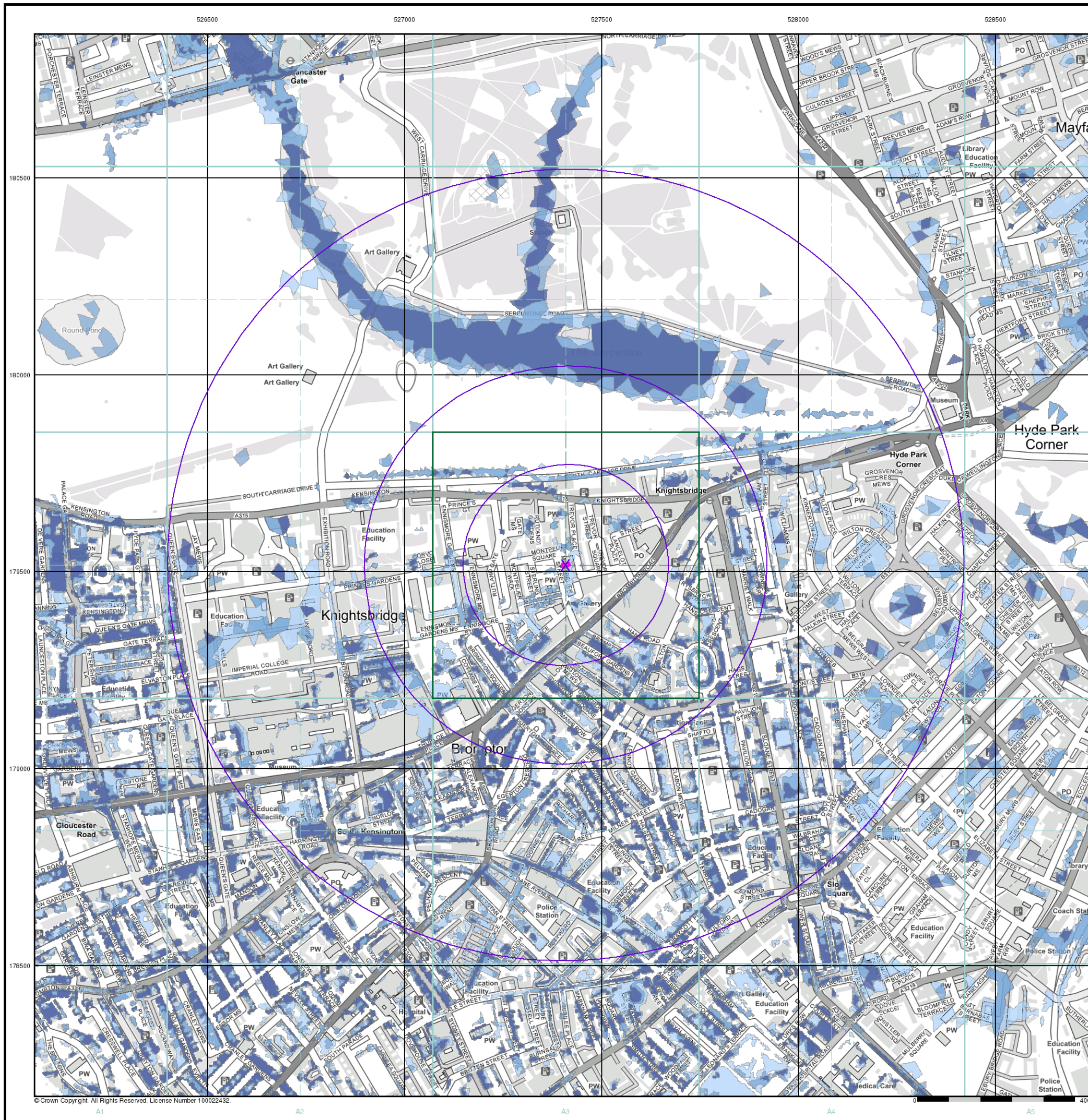


Order Details

Order Number: 271954135_1_1
 Customer Ref: 21/33098
 National Grid Reference: 527410, 179520
 Slice: A
 Site Area (Ha): 0.02
 Search Buffer (m): 1000

Site Details

4, Montpelier Square, LONDON, SW7 1JT



© Crown Copyright. All Rights Reserved. License Number 100022432.