

Index Map

For ease of identification, your site and buffer have been split into Slices, Segments and Quadrants. These are illustrated on the Index Map opposite and explained further below.

Slice

Each slice represents a 1:10,000 plot area (2.7km x 2.7km) for your site and buffer. A large site and buffer may be made up of several slices (represented by a red outline), that are referenced by letters of the alphabet, starting from the bottom left corner of the slice "grid". This grid does not relate to National Grid lines but is designed to give best fit over the site and buffer.

Segment

A segment represents a 1:2,500 plot area. Segments that have plot files associated with them are shown in dark green, others in light blue. These are numbered from the bottom left hand corner within each slice.

Quadrant

A quadrant is a quarter of a segment. These are labelled as NW, NE, SW, SE and are referenced in the datasheet to allow features to be quickly located on plots. Therefore a feature that has a quadrant reference of A7NW will be in Slice A, Segment 7 and the NW Quadrant.

A selection of organisations who provide data within this report:



Envirocheck reports are compiled from 136 different sources of data.

Client Details

Mr A Davidson, Site Analytical Services Ltd, Unit 14 & 15,
River Road Business Park, 33 River Road, Barking, IG11
0EA

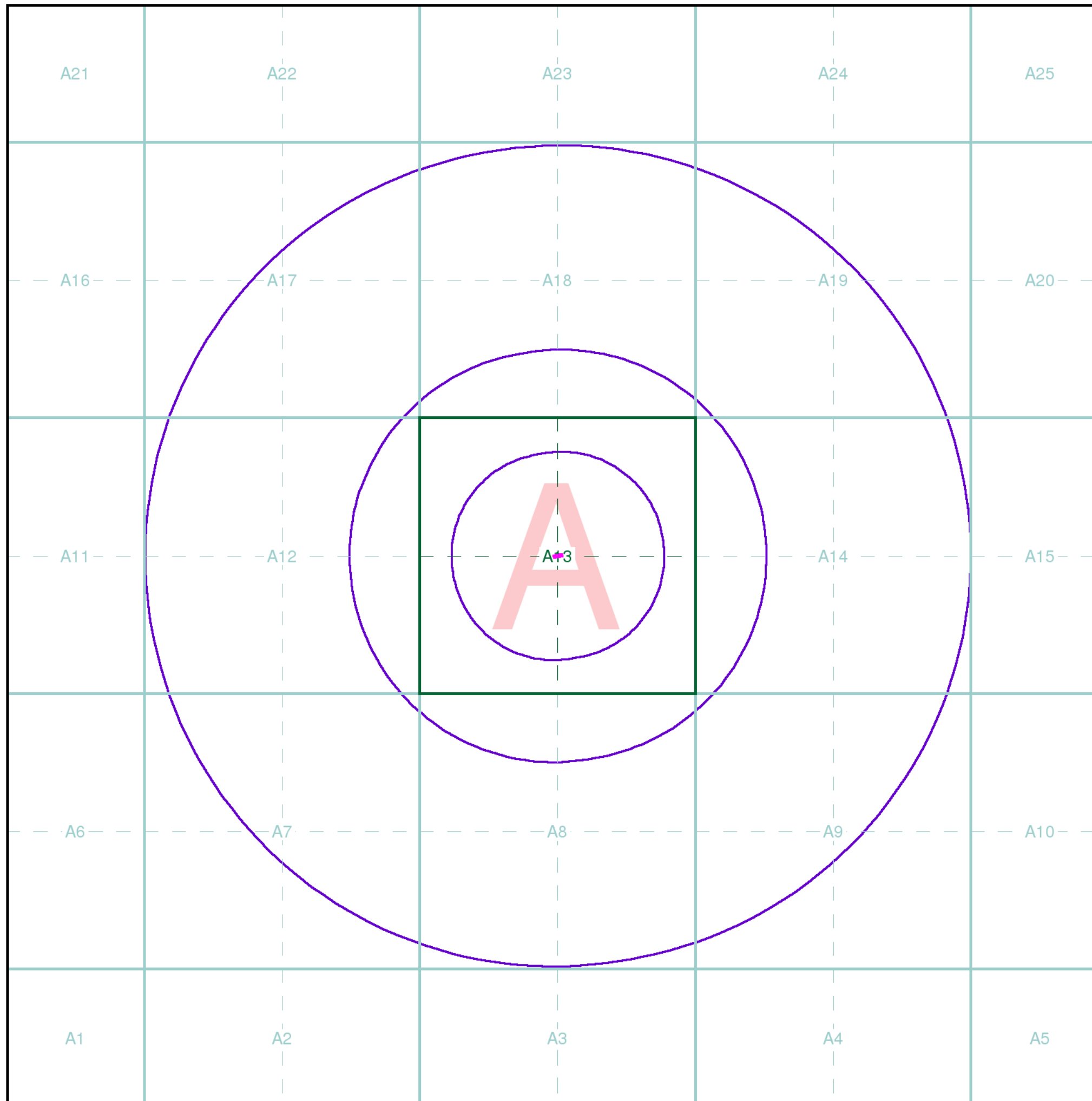
Order Details

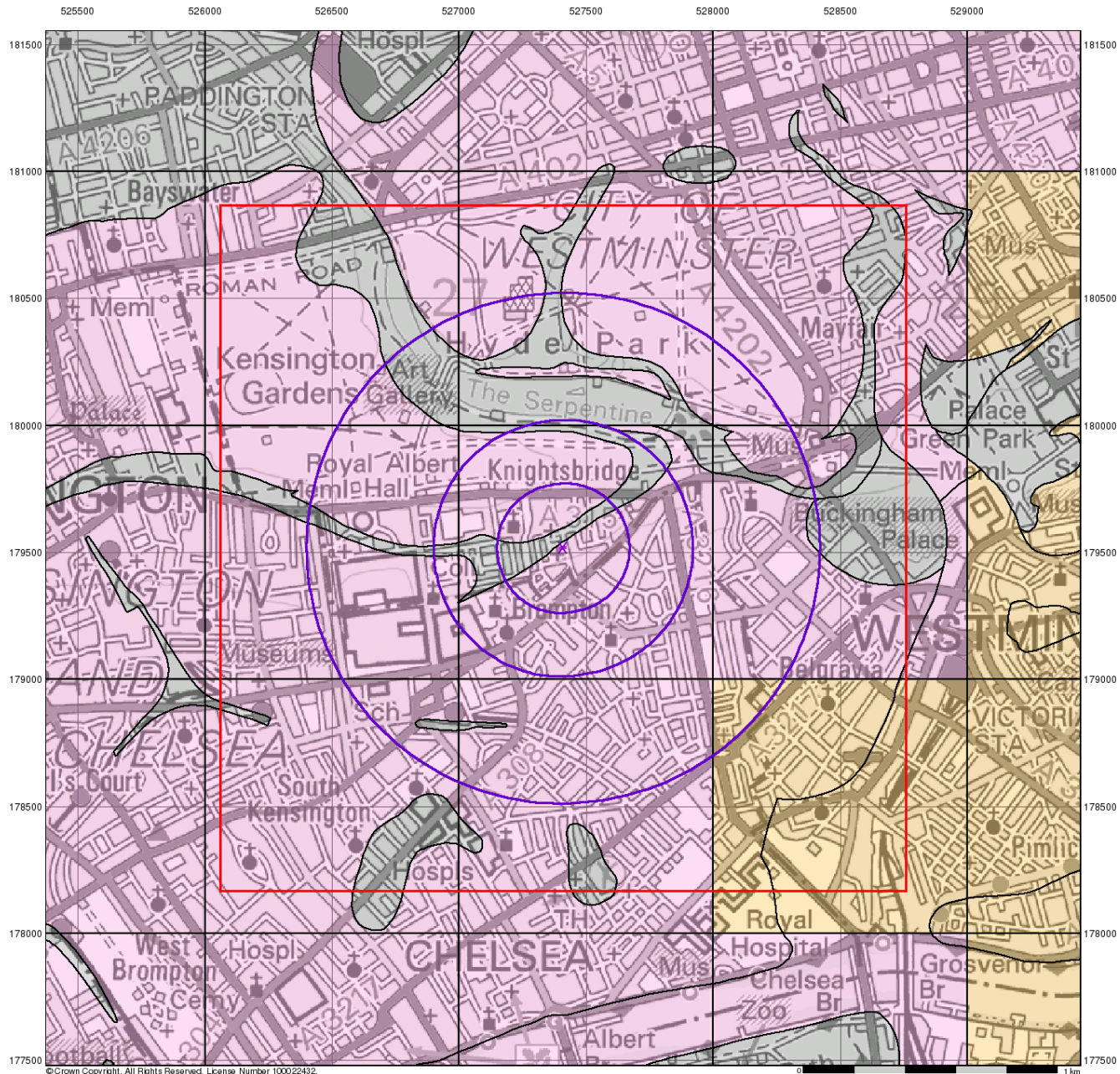
Order Number: 271954135_1_1
Customer Ref: 21/33098
National Grid Reference: 527410, 179520
Site Area (Ha): 0.02
Search Buffer (m): 1000

Site Details

4, Montpelier Square, LONDON, SW7 1JT

Full Terms and Conditions can be found on the following link:
<http://www.landmarkinfo.co.uk/Terms/Show/515>





© Crown Copyright. All Rights Reserved. License Number 100022432

Envirocheck®

LANDMARK INFORMATION GROUP®

Groundwater Vulnerability

General

- Specified Site
- Specified Buffer(s)
- Bearing Reference Point
- Slice
- Map ID

Agency and Hydrological

Bedrock Aquifers

- High Vulnerability, Principal Aquifer
- High Vulnerability, Secondary Aquifer
- Medium Vulnerability, Principal Aquifer
- Medium Vulnerability, Secondary Aquifer
- Low Vulnerability, Principal Aquifer
- Low Vulnerability, Secondary Aquifer

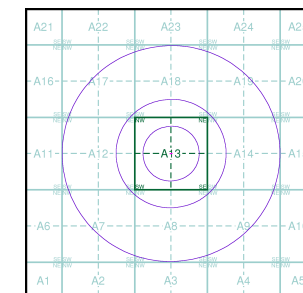
Superficial Aquifers

- High Vulnerability, Principal Aquifer
- High Vulnerability, Secondary Aquifer
- Medium Vulnerability, Principal Aquifer
- Medium Vulnerability, Secondary Aquifer
- Low Vulnerability, Principal Aquifer
- Low Vulnerability, Secondary Aquifer

Unproductive Aquifer

Soluble Rock

Site Sensitivity Context Map - Slice A



Order Details

Order Number: 271954135_1_1
 Customer Ref: 21/33098
 National Grid Reference: 527410, 179520
 Slice: A
 Site Area (Ha): 0.02
 Search Buffer (m): 1000

Site Details

4, Montpellier Square, LONDON, SW7 1JT

Landmark®
 INFORMATION GROUP

Tel: 0844 844 9952
 Fax: 0844 844 9951
 Web: www.envirocheck.co.uk








© Crown Copyright. All Rights Reserved. License Number 100022432

Envirocheck®

● LANDMARK INFORMATION GROUP®







Bedrock Aquifer Designation

General

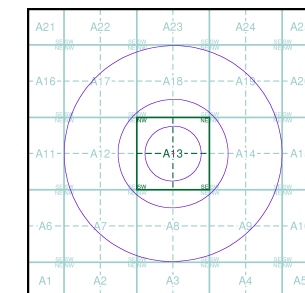
-  Specified Site
-  Specified Buffer(s)
-  Bearing Reference Point
-  Slice
-  Map ID

Agency and Hydrological

Geological Classes

-  Principal Aquifer
-  Secondary A Aquifer
-  Secondary B Aquifer
-  Secondary Undifferentiated
-  Unproductive Strata
-  Unknown
-  Unknown (Lakes and Landslip)

Site Sensitivity Context Map - Slice A



Order Details

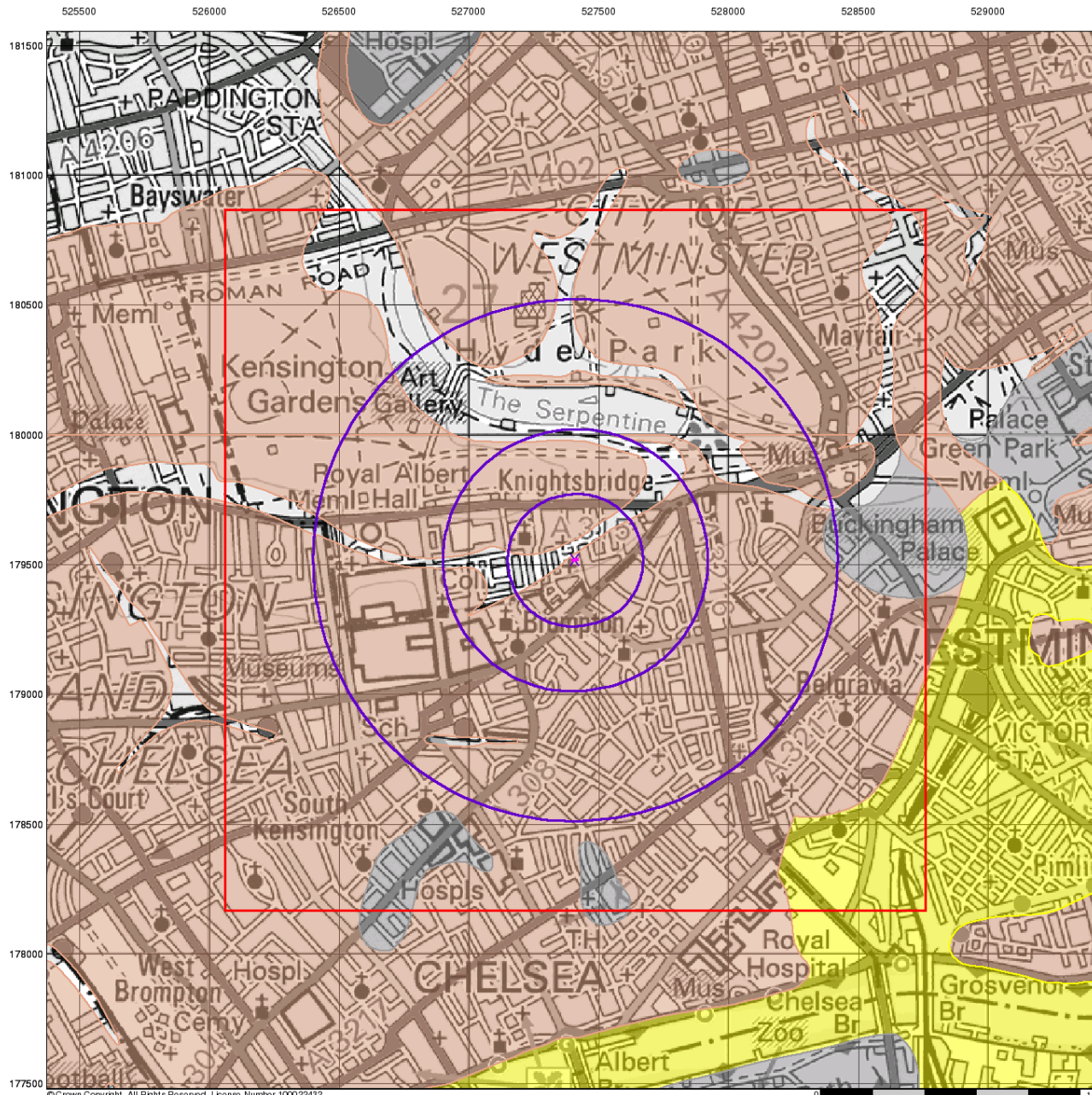
Order Number: 271954135_1_1
 Customer Ref: 21/33098
 National Grid Reference: 527410, 179520
 Slice: A
 Site Area (Ha): 0.02
 Search Buffer (m): 1000

Site Details

4, Montpellier Square, LONDON, SW7 1JT

Landmark®
 ●●● INFORMATION GROUP

Tel: 0844 844 9952
 Fax: 0844 844 9951
 Web: www.envirocheck.co.uk



© Crown Copyright. All Rights Reserved. License Number 100022432

Envirocheck®

● LANDMARK INFORMATION GROUP®

Superficial Aquifer Designation

General

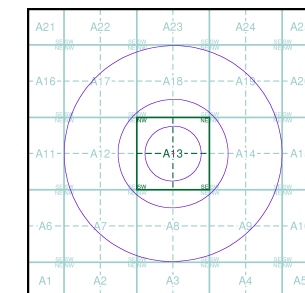
- Specified Site
- Specified Buffer(s)
- Bearing Reference Point
- Slice
- Map ID

Agency and Hydrological

Geological Classes

- Principal Aquifer
- Secondary A Aquifer
- Secondary B Aquifer
- Secondary Undifferentiated
- Unproductive Strata
- Unknown
- Unknown (Lakes and Landslip)

Site Sensitivity Context Map - Slice A



Order Details

Order Number: 271954135_1_1
 Customer Ref: 21/33098
 National Grid Reference: 527410, 179520
 Slice: A
 Site Area (Ha): 0.02
 Search Buffer (m): 1000

Site Details

4, Montpelier Square, LONDON, SW7 1JT

Landmark®
 ●●● INFORMATION GROUP

Tel: 0844 844 9952
 Fax: 0844 844 9951
 Web: www.envirocheck.co.uk








© Crown Copyright. All Rights Reserved. License Number: 100022432

Envirocheck®








LANDMARK INFORMATION GROUP®

Source Protection Zones

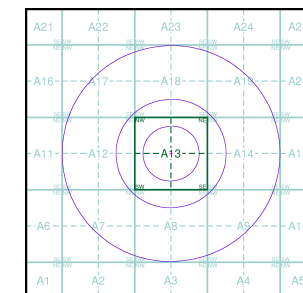
General

-  Specified Site
-  Specified Buffer(s)
-  Bearing Reference Point
-  Slice
-  Map ID

Agency and Hydrological

-  Inner zone (Zone 1)
-  Inner zone - subsurface activity only (Zone 1c)
-  Outer zone (Zone 2)
-  Outer zone - subsurface activity only (Zone 2c)
-  Total catchment (Zone 3)
-  Total catchment - subsurface activity only (Zone 3c)
-  Special interest (Zone 4)

Site Sensitivity Context Map - Slice A



Order Details

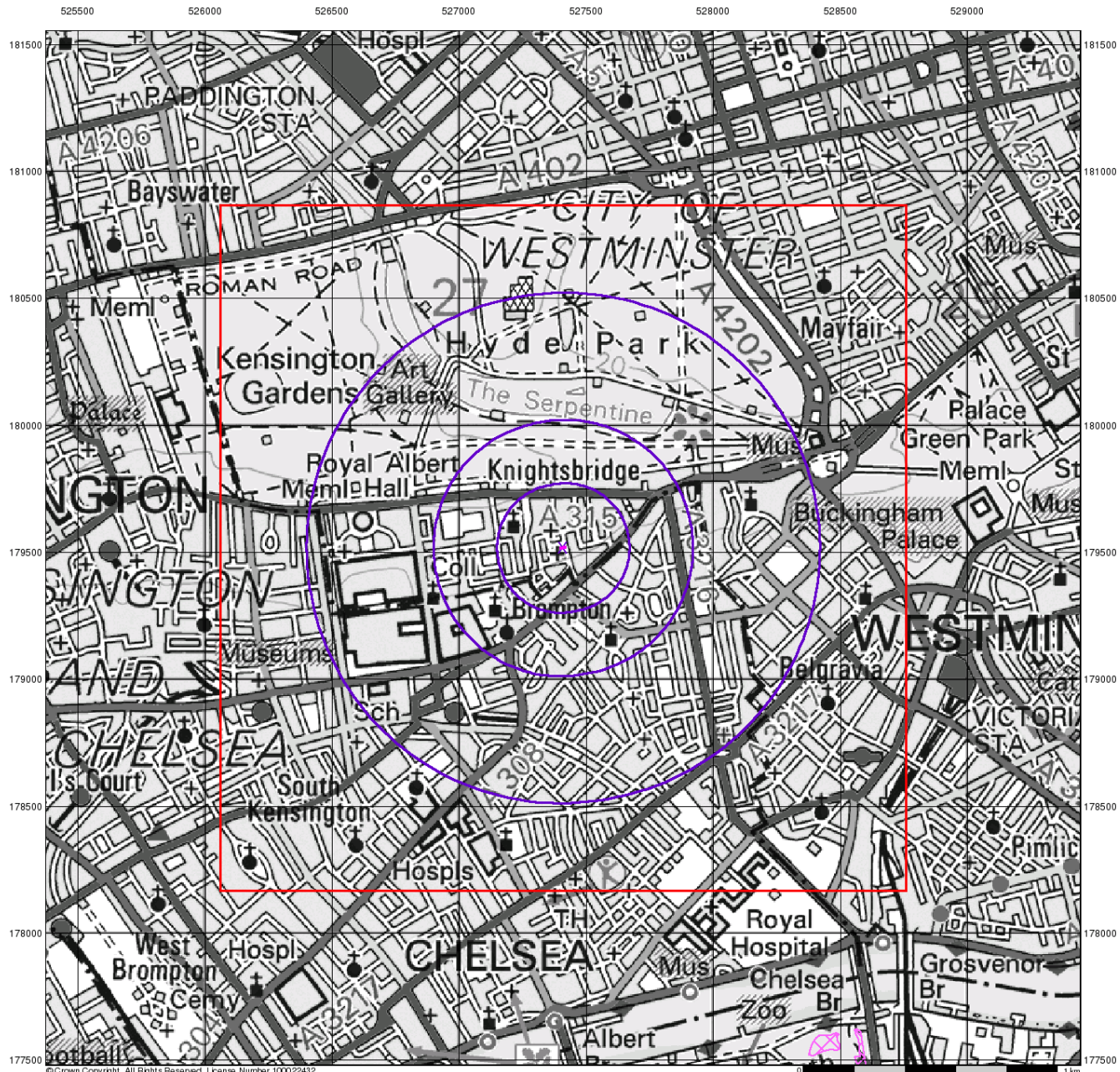
Order Number: 271954135_1_1
 Customer Ref: 21/33098
 National Grid Reference: 527410, 179520
 Slice: A
 Site Area (Ha): 0.02
 Search Buffer (m): 1000

Site Details

4, Montpellier Square, LONDON, SW7 1JT

Landmark®
 INFORMATION GROUP

Tel: 0844 844 9952
 Fax: 0844 844 9951
 Web: www.envirocheck.co.uk



© Crown Copyright. All Rights Reserved. License Number: 100022432

Envirocheck®

LANDMARK INFORMATION GROUP®

Sensitive Land Uses

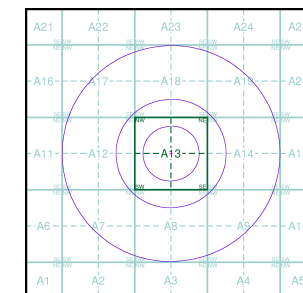
General

- Specified Site
- Specified Buffer(s)
- Bearing Reference Point
- Slice
- Map ID

Sensitive Land Uses

- Ancient Woodland
- Area of Adopted Green Belt
- Area of Unadopted Green Belt
- Area of Outstanding Natural Beauty
- Environmentally Sensitive Area
- Forest Park
- Local Nature Reserve
- Marine Nature Reserve
- National Nature Reserve
- National Park
- Nitrate Sensitive Area
- Nitrate Vulnerable Zone
- Ramsar Site
- Site of Special Scientific Interest
- Special Area of Conservation
- Special Protection Area
- World Heritage Sites

Site Sensitivity Context Map - Slice A



Order Details

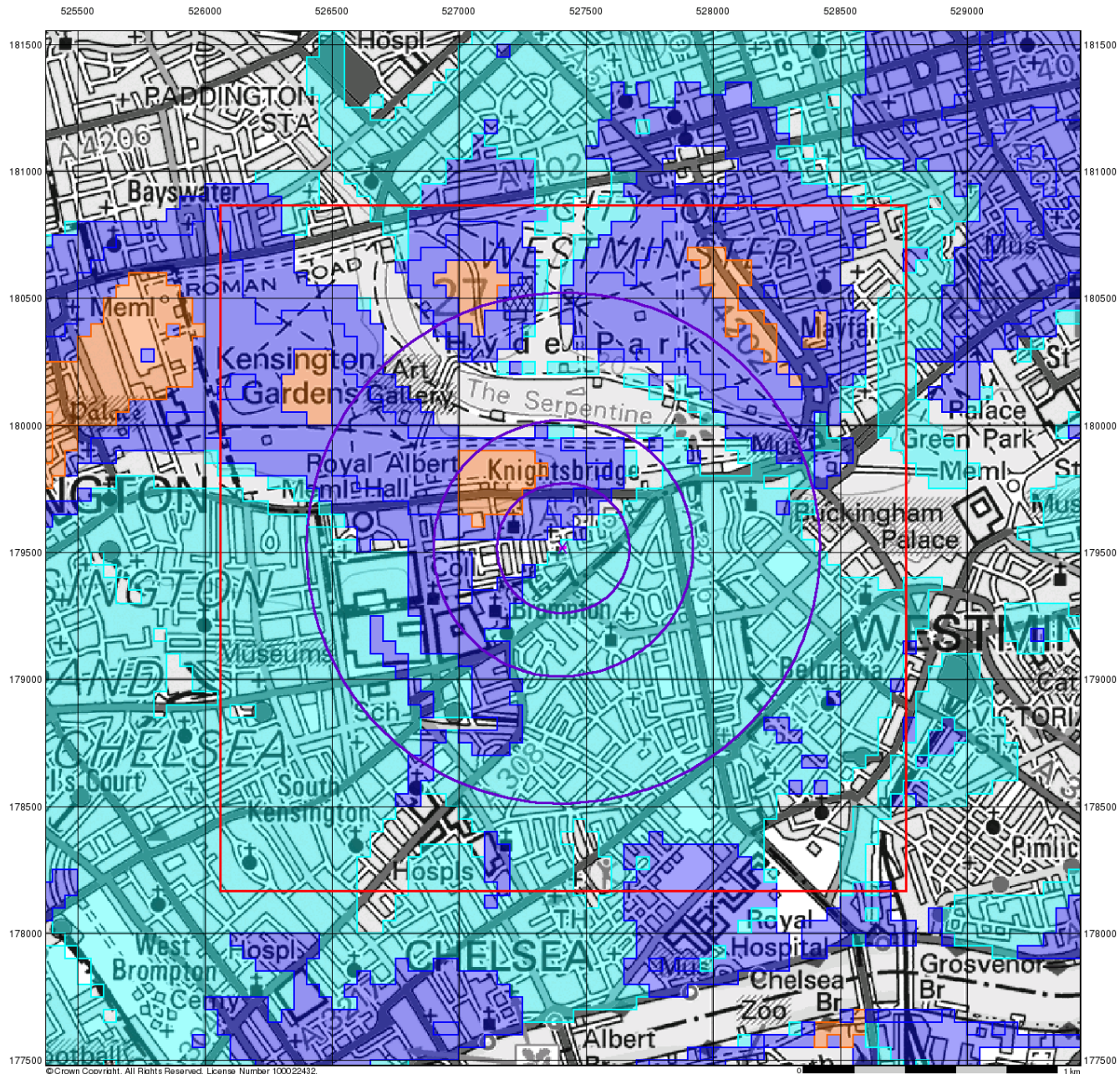
Order Number: 271954135_1_1
 Customer Ref: 21/33098
 National Grid Reference: 527410, 179520
 Slice: A
 Site Area (Ha): 0.02
 Search Buffer (m): 1000

Site Details

4, Montpellier Square, LONDON, SW7 1JT

Landmark®
 INFORMATION GROUP

Tel: 0844 844 9952
 Fax: 0844 844 9951
 Web: www.envirocheck.co.uk



© Crown Copyright. All Rights Reserved. License Number 100022432

Envirocheck®

● LANDMARK INFORMATION GROUP®

BGS Flood GFS Data

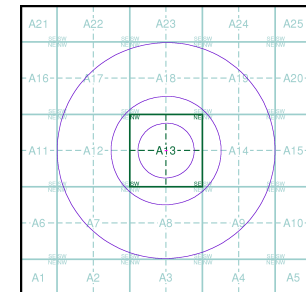
General

- Specified Site
- Specified Buffer(s)
- Bearing Reference Point
- Slice

Agency and Hydrological (Flood)

- Limited Potential for Groundwater Flooding to Occur
- Potential for Groundwater Flooding of Property Situated Below Ground Level
- Potential for Groundwater Flooding to Occur at Surface

Site Sensitivity Context Map - Slice A



Order Details

Order Number: 271954135_1_1
 Customer Ref: 21/33098
 National Grid Reference: 527410, 179520
 Slice: A
 Site Area (Ha): 0.02
 Search Buffer (m): 1000

Site Details

4, Montpelier Square, LONDON, SW7 1JT

Landmark®
 ● LANDMARK INFORMATION GROUP

Tel: 0844 844 9952
 Fax: 0844 844 9951
 Web: www.envirocheck.co.uk