

527200

527400

527600

179800

179800

179600

179600

179400

179400

179200

179200



© Copyright Getmapping plc

0 100 m

Envirocheck®

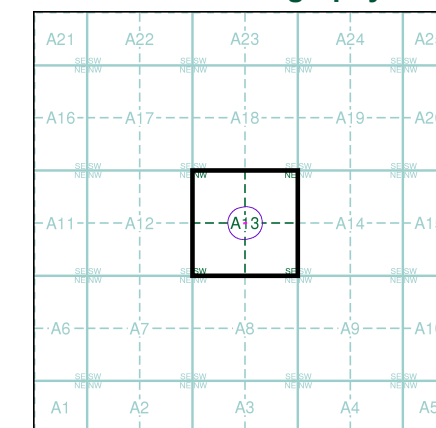
● LANDMARK INFORMATION GROUP®

Historical Aerial Photography

Published 1999

This aerial photography was produced by Getmapping, these vertical aerial photographs provide a seamless, full colour survey of the whole of Great Britain

Historical Aerial Photography - Segment A13



Order Details

Order Number: 271954135_1_1
 Customer Ref: 21/33098
 National Grid Reference: 527410, 179520
 Slice: A
 Site Area (Ha): 0.02
 Search Buffer (m): 100

Site Details

4, Montpelier Square, LONDON, SW7 1JT

Landmark®
 ● INFORMATION GROUP

Tel: 0844 844 9952
 Fax: 0844 844 9951
 Web: www.envirocheck.co.uk

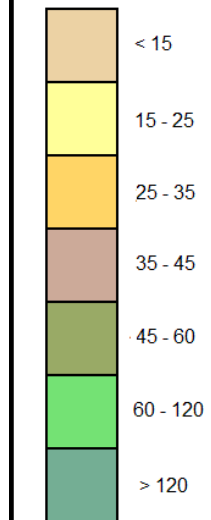
General

- ◊ Specified Site
- Specified Buffer(s)
- X Bearing Reference Point

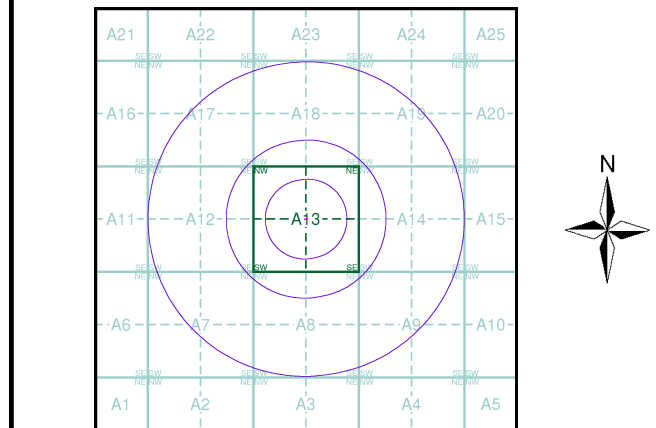
Urban Soil Chemistry Arsenic

- BGS Urban Soil Chemistry Measured Concentration Values (mg/kg)

Arsenic Concentrations mg/kg



Urban Soil Chemistry Arsenic - Slice A

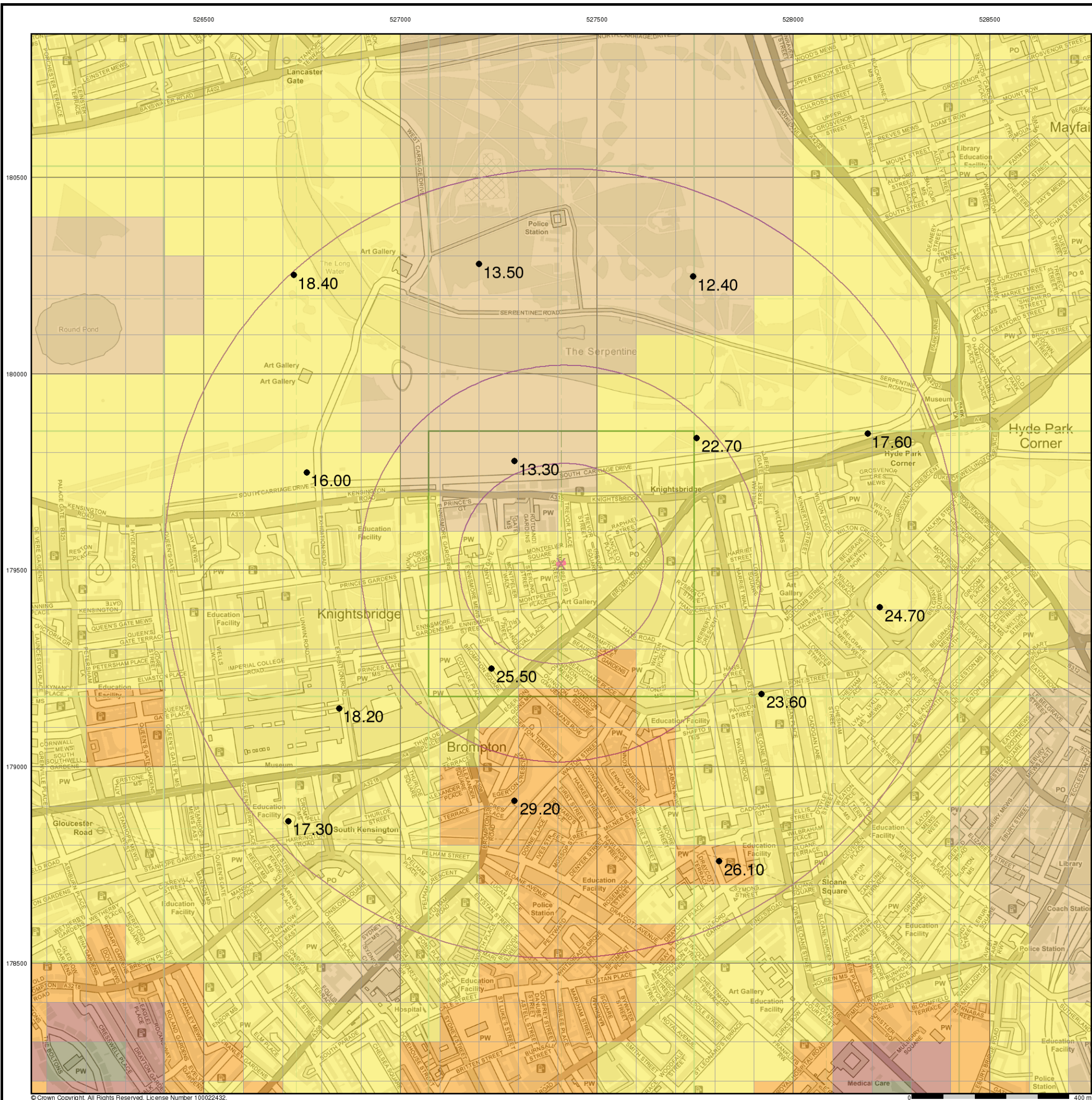


Order Details

Order Details: 271954135_1_1
 Customer Ref: 21/33098
 National Grid Reference: 527410, 179520
 Slice: A
 Site Area (Ha): 0.02
 Search Buffer (m): 1000

Site Details

4, Montpelier Square, LONDON, SW7 1JT



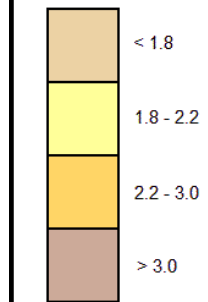
General

- Specified Site
- Specified Buffer(s)
- x Bearing Reference Point

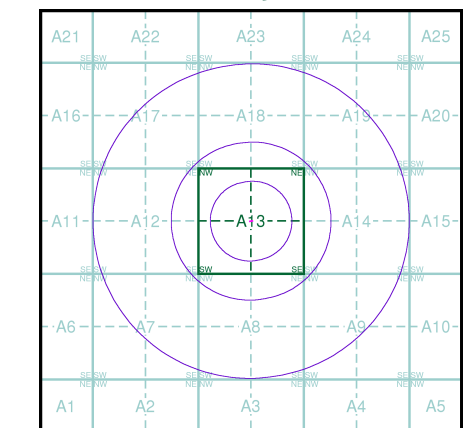
Urban Soil Chemistry Cadmium

- BGS Urban Soil Chemistry Measured Concentration Values (mg/kg)

Cadmium Concentrations mg/kg



Urban Soil Chemistry Cadmium - Slice A

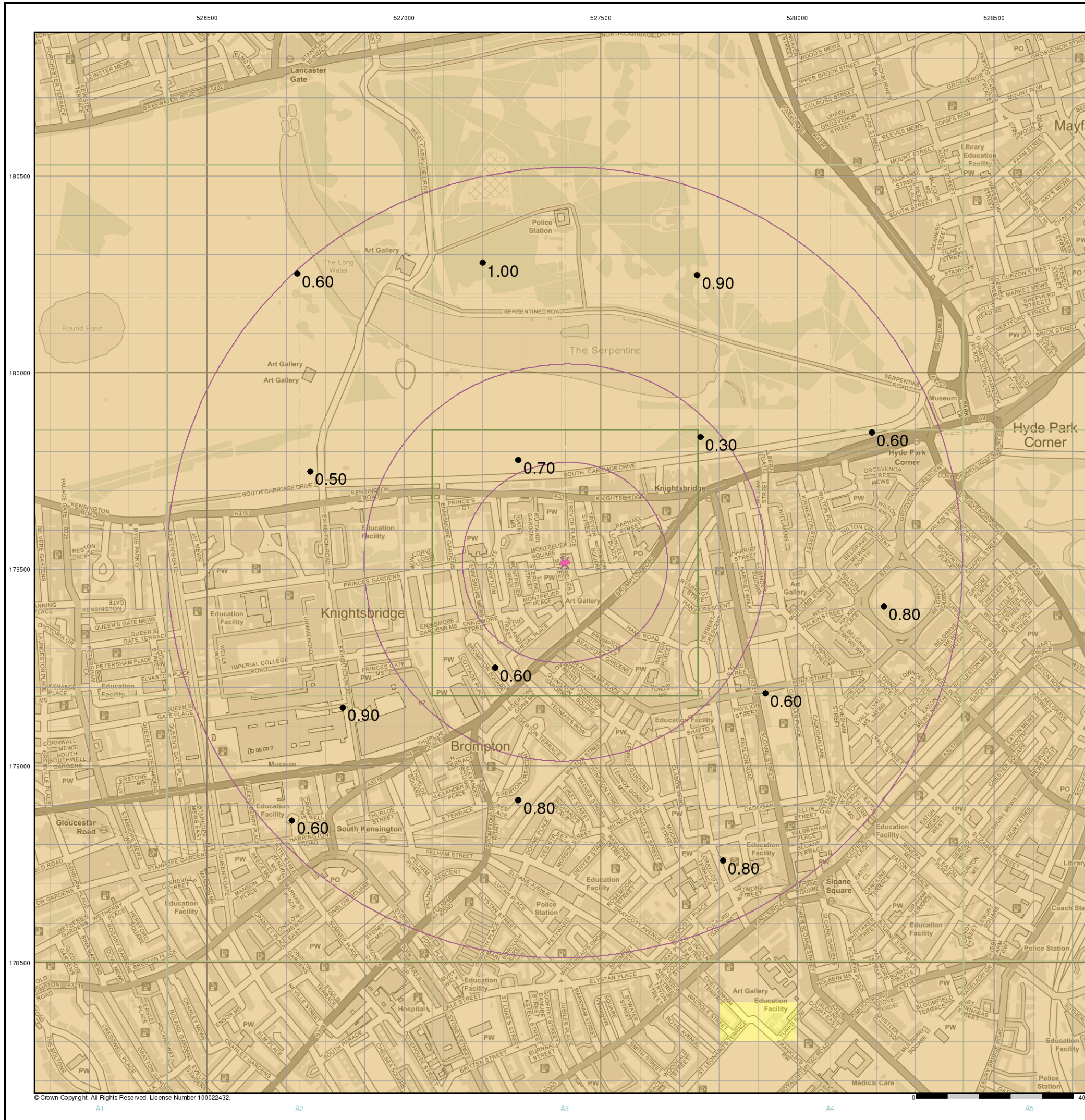


Order Details

Order Details: 271954135_1_1
 Customer Ref: 21/33098
 National Grid Reference: 527410, 179520
 Slice: A
 Site Area (Ha): 0.02
 Search Buffer (m): 1000

Site Details

4, Montpelier Square, LONDON, SW7 1JT



© Crown Copyright. All Rights Reserved. License Number 100022432.