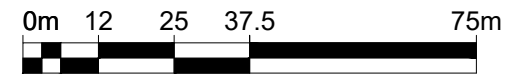
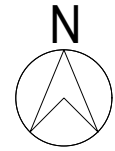
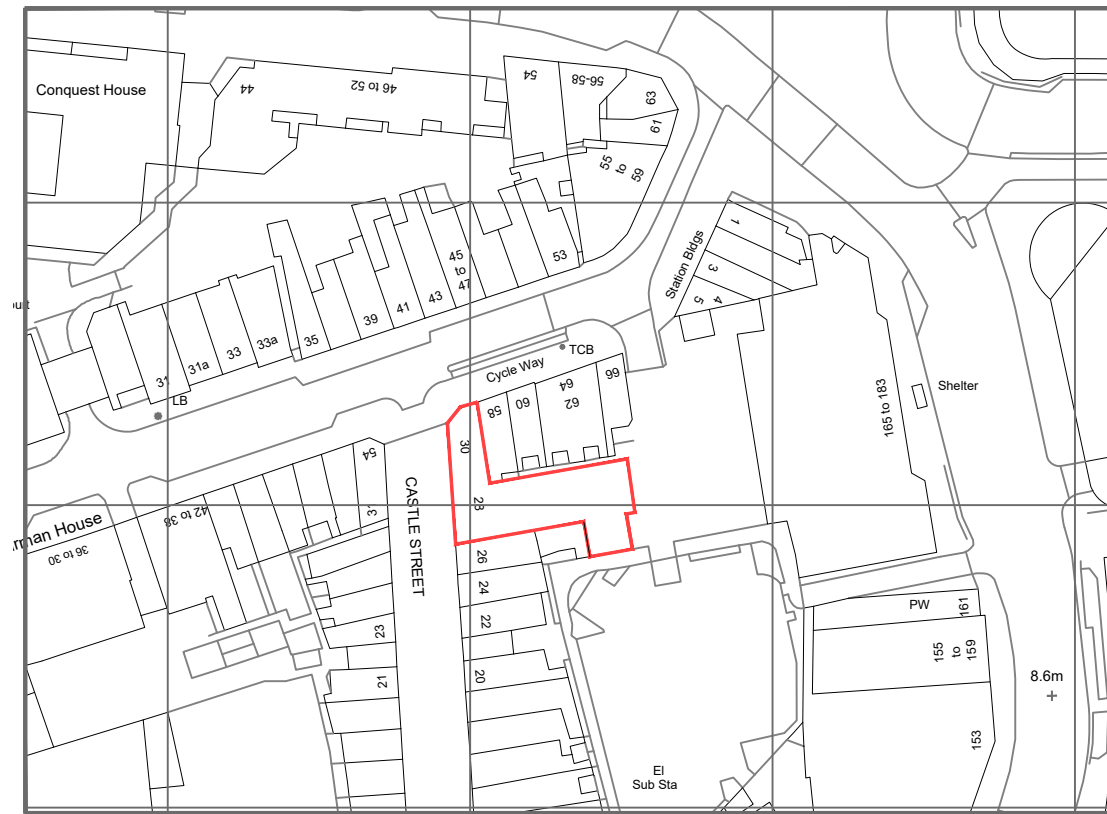


THE CONTRACTOR MUST VERIFY ALL DIMENSIONS ON SITE BEFORE MAKING SHOP DRAWINGS OR COMMENCING WORK OF ANY KIND. NO DIMENSIONS TO BE SCALED FROM THIS DRAWING

1. THE BOUNDARIES SHOWN ARE BASED ON INFORMATION BY OTHERS. ALL BOUNDARIES TO BE VERIFIED ON SITE PRIOR TO COMMENCING CONSTRUCTION.
2. TOPOGRAPHICAL LEVELS TO BE CONFIRMED.
3. DESIGN & QUOTED AREAS ARE SUBJECT TO DESIGN DEVELOPMENT & STATUTORY CONSENTS.
4. ALL SURVEY INFORMATION SHOWN IS SUBJECT TO FURTHER SITE INVESTIGATION DURING DEMOLITION.



1:1250



PLANNING

| REV | DATE | REVISIONS | CHK |
|-----|----------|-----------|-----|
| X | XX.XX.XX | - | MC |

**mohsin
cooper**
ARCHITECTS

MOHSIN COOPER LIMITED, 16 WEST BARNES LANE, LONDON, SW20 0BU
www.mohsincooper.com
© COPYRIGHT EXISTS ON THE DESIGN AND INFORMATION SHOWN ON THIS DRAWING

PROJECT :
CASTLE STREET, KINGSTON UPON THAMES

CLIENT :
RIMEX LIMITED

DRAWING TITLE :
LOCATION PLAN

| | | |
|------------------------------|------------------------|---------------------------|
| SCALE : 1:1250 @A3 | DRAWN : MC | DATE : JAN 2021 |
| | CHECKED : MC | DATE : JAN 2021 |

| | |
|-------------------------------------|------------------------------|
| NUMBER: 380 - S001 | REVISION: A |
|-------------------------------------|------------------------------|

| | |
|----------------|----------|
| STATUS: | PLANNING |
|----------------|----------|

EXISTING LOCATION PLAN