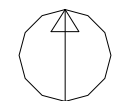
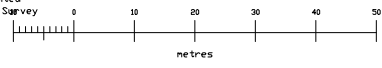


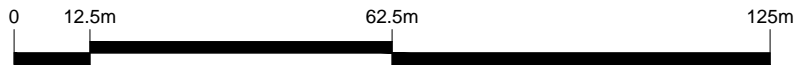
Ordnance Survey®  
Ukmapcentre.com



Serial number: 202655  
© Crown copyright and database right 2021  
Ordnance Survey licence 100048957  
Reproduction in whole or in part is prohibited  
without the prior permission of Ordnance Survey



1 EXISTING SITE LOCATION PLAN  
1:1250 @ A4



<b>CLIENT</b> MR AND MRS MARSHALL		<b>PROJECT</b> BRAE-MAR, HARTLEY, KENT, DA3 8ER PROPOSED DRIVEWAY WALL AND ENTRY GATE	
<b>DRAWING</b> GENERAL ARRANGEMENT EXISTING SITE LOCATION PLAN		<b>CREATION DATE</b> MARCH 2021	<b>REVISION</b> -
<b>SCALE @ A4</b> 1:1250	<b>DRAWN</b> VG	<b>CHECKED</b> LN	<b>KLEDESIGN DRAWING NO.</b> K1147 - KLE - DA3 - 00 - DR - A - 000 PROJECT NO - COMPANY - ZONE - LEVEL - TYPE - ROLE - NUMBER

**KLEDESIGN**  
ARCHITECTURE | PLANNING | VISUALISATIONS

**PLANNING**

© COPYRIGHT. ALL RIGHTS RESERVED.  
THIS DRAWING MUST NOT BE REPRODUCED WITHOUT PERMISSION.  
THE DRAWING MUST BE READ IN CONJUNCTION WITH ALL RELEVANT  
CONSULTANT / SPECIALIST DRAWINGS / INFORMATION.  
THE DRAWING MUST NOT BE USED FOR CONSTRUCTION UNLESS  
ISSUED FOR CONSTRUCTION.

ALL DIMENSIONS ON THIS DRAWING ARE IN MILLIMETERS UNLESS  
OTHERWISE STATED.  
ANY DISCREPANCIES MUST BE REPORTED TO KLEDESIGN  
IMMEDIATELY.  
DO NOT SCALE OFF DRAWINGS, USE DISPLAYED DIMENSIONS ONLY.