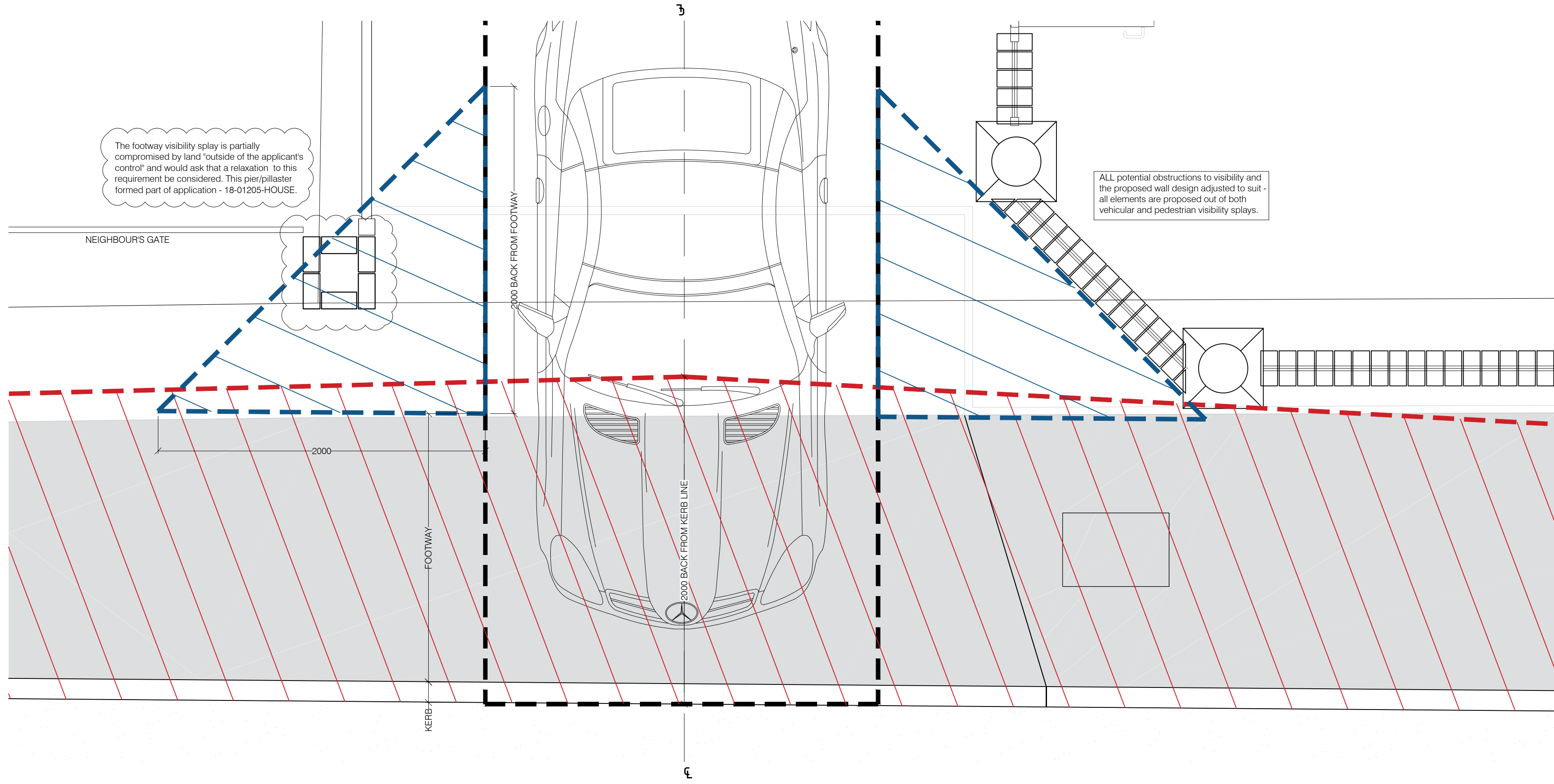
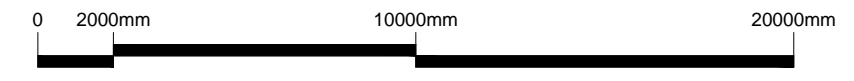
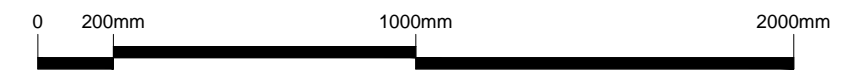


- CARRIAGEWAY VISIBILITY
- FOOTWAY VISIBILITY
- FOOTWAY
- ROAD SURFACE/CARRIAGE WAY
- VEHICLE SIZE - 2.4MTR X 5MTR (5MTR BACK FROM THE EDGE OF THE CARRIAGEWAY AS THIS PROPOSAL HAS A GATE)

**1 CARRIAGEWAY VISIBILITY**  
1:200 @ A2



**2 FOOTWAY VISIBILITY**  
1:20 @ A2



31.03.21	PLANNING APPLICATION MADE - Following receipt of client approval.	VG	LN
REV	DATE	DESCRIPTION	DR CH

**PLANNING ISSUE**

**KLEDESIGN**  
ARCHITECTURE | PLANNING | VISUALISATIONS

**CLIENT**  
MR AND MRS MARSHALL

**PROJECT**  
BRAE-MAR, HARTLEY, KENT, DA3 8ER  
PROPOSED DRIVEWAY WALL AND ENTRY GATE

**DRAWING**  
GENERAL ARRANGEMENT  
PROPOSED VISIBILITY

<b>SCALE @ A2</b> 1:200 / 1:20	<b>DRAWN</b> VG	<b>CHECKED</b> LN
<b>CREATION DATE</b> MARCH 2021	<b>REVISION</b> -	

**KLEDESIGN DRAWING NO.**  
K1147 - KLE - DA3 - 00 - DR - A - 026

PROJECT NO - COMPANY - ZONE - LEVEL - TYPE - ROLE - NUMBER

© COPYRIGHT: ALL RIGHTS RESERVED.  
- THIS DRAWING MUST NOT BE REPRODUCED WITHOUT PERMISSION.  
- THIS DRAWING MUST BE READ IN CONJUNCTION WITH ALL RELEVANT CONSULTANT / SPECIALIST DRAWINGS / INFORMATION.  
- THIS DRAWING MUST NOT BE USED FOR CONSTRUCTION UNLESS ISSUED FOR CONSTRUCTION.  
- ALL DIMENSIONS ON THIS DRAWING ARE IN MILLIMETERS (UNLESS OTHERWISE STATED).  
- ANY DISCREPANCIES MUST BE REPORTED TO KLEDESIGN IMMEDIATELY.  
- DO NOT SCALE OFF DRAWINGS, USE DISPLAYED DIMENSIONS ONLY.