

Site Details:

West Street, Bedminster, BS3
3NW

Client Ref: 13238
Report Ref: CMAPS-CM-942382-13238-010321HIS
Grid Ref: 358255, 171303

Map Name: County Series

Map date: 1904

Scale: 1:2,500

Printed at: 1:2,500



Surveyed 1904
Revised 1904
Edition N/A
Copyright N/A
Levelled N/A



Produced by
Groundsure Insights
www.groundsure.com



Supplied by:
www.centremapslive.com
groundsure@centremaps.com

© Crown copyright and database rights 2018 Ordnance Survey 100035207

Production date: 01 March 2021

Map legend available at:
www.groundsure.com/sites/default/files/groundsure_legend.pdf



Site Details:

West Street, Bedminster, BS3
3NW

Client Ref: 13238
Report Ref: CMAPS-CM-942382-13238-010321HIS
Grid Ref: 358255, 171303

Map Name: County Series

Map date: 1916-1918

Scale: 1:2,500

Printed at: 1:2,500



Surveyed 1918
Revised 1918
Edition N/A
Copyright N/A
Levelled N/A

Surveyed 1916
Revised 1916
Edition N/A
Copyright N/A
Levelled N/A



Produced by
Groundsure Insights
www.groundsure.com

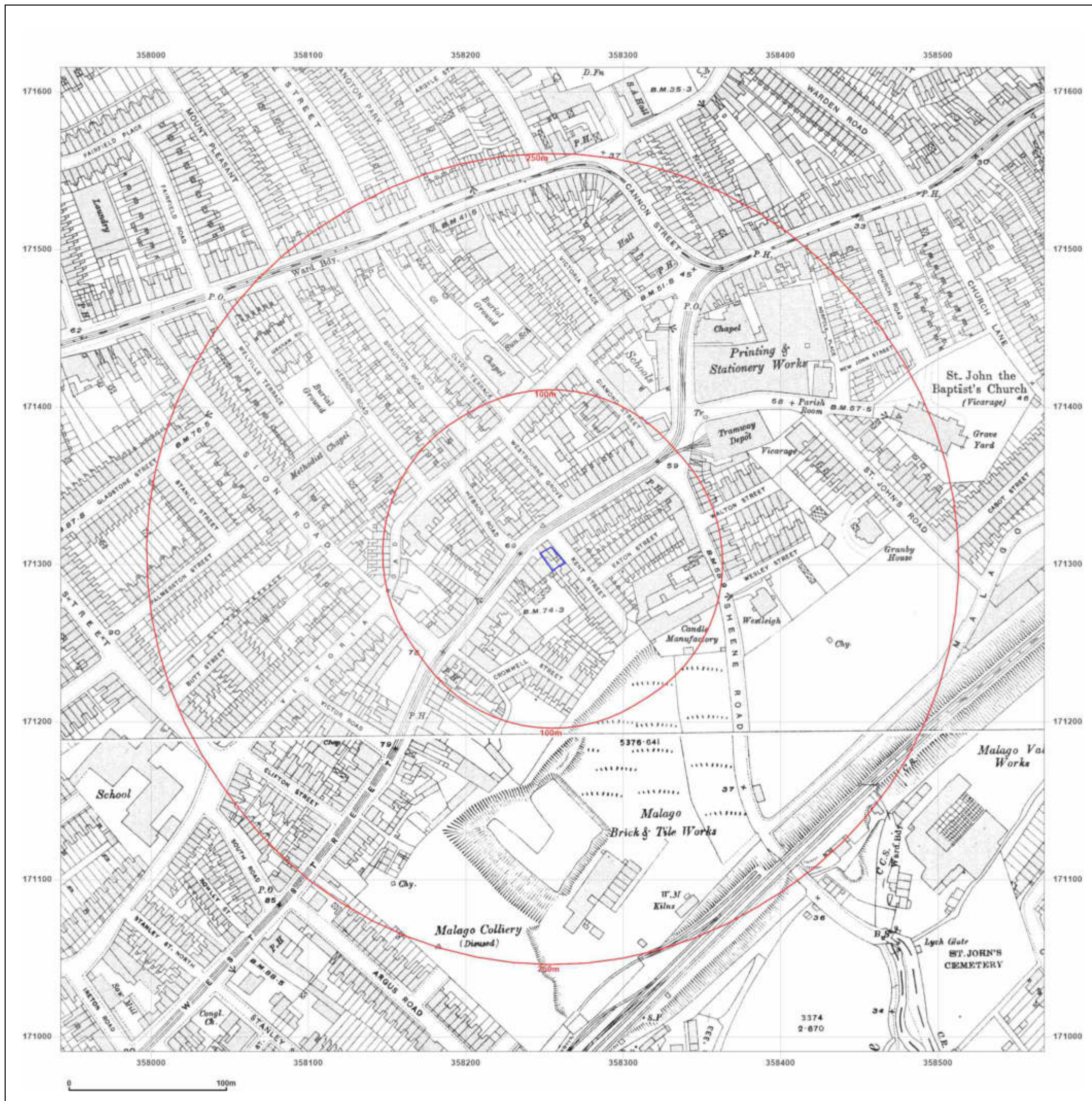


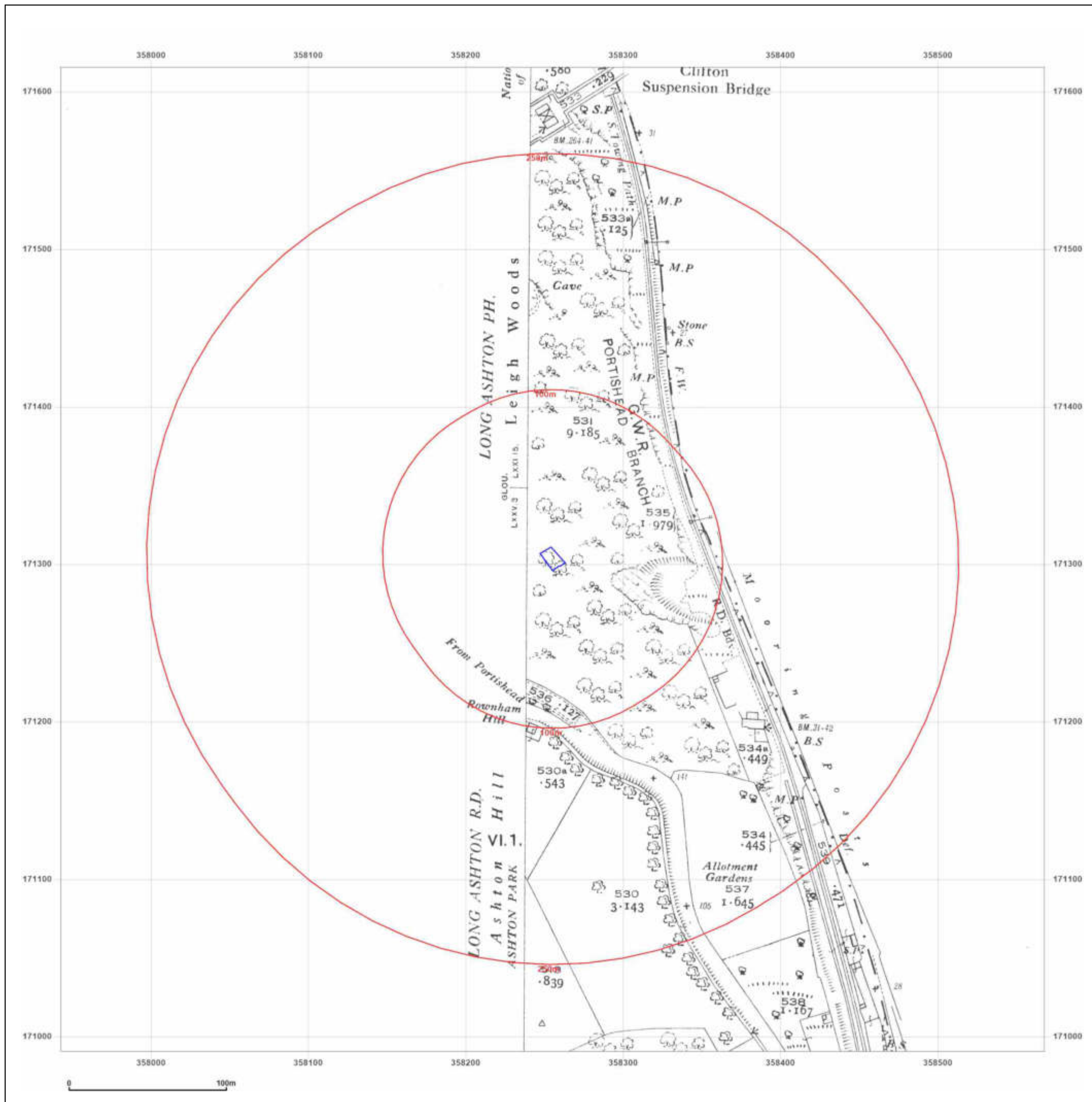
Supplied by:
www.centremapslive.com
groundsure@centremaps.com

© Crown copyright and database rights 2018 Ordnance Survey 100035207

Production date: 01 March 2021

Map legend available at:
www.groundsure.com/sites/default/files/groundsure_legend.pdf





Site Details:

West Street, Bedminster, BS3
3NW

Client Ref: 13238
Report Ref: CMAPS-CM-942382-13238-010321HIS
Grid Ref: 358255, 171303

Map Name: County Series

Map date: 1931

Scale: 1:2,500

Printed at: 1:2,500



Surveyed 1882
Revised 1930
Edition 1931
Copyright N/A
Levelled N/A



Produced by
Groundsure Insights
www.groundsure.com

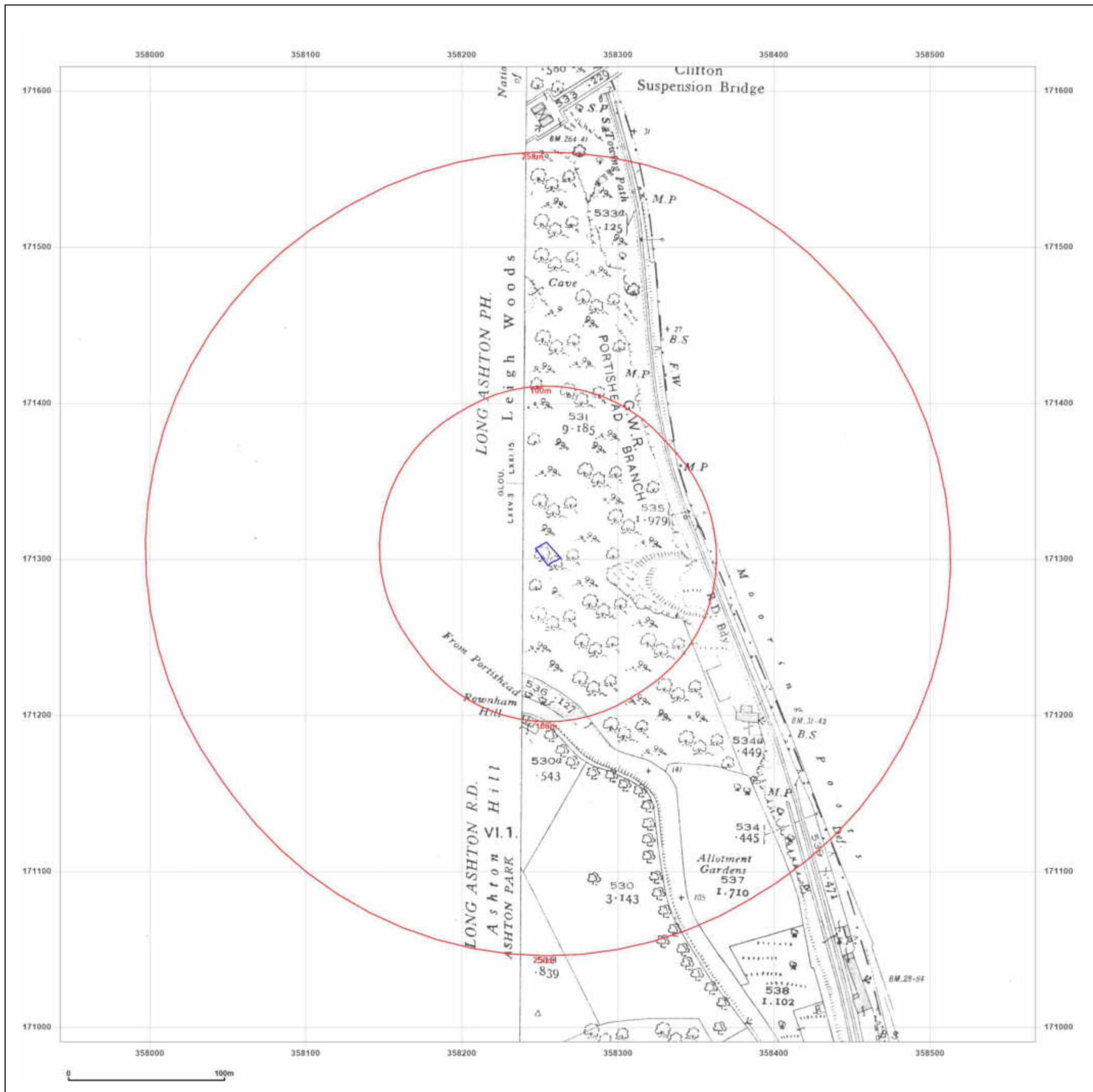


Supplied by:
www.centremapslive.com
groundsure@centremaps.com

© Crown copyright and database rights 2018 Ordnance Survey 100035207

Production date: 01 March 2021

Map legend available at:
www.groundsure.com/sites/default/files/groundsure_legend.pdf



Site Details:

West Street, Bedminster, BS3
3NW

Client Ref: 13238
Report Ref: CMAPS-CM-942382-13238-010321HIS
Grid Ref: 358255, 171303

Map Name: County Series

Map date: 1934

Scale: 1:2,500

Printed at: 1:2,500



Surveyed 1934
Revised 1934
Edition N/A
Copyright N/A
Levelled N/A



Produced by
Groundsure Insights
www.groundsure.com



Supplied by:
www.centremapslive.com
groundsure@centremaps.com

© Crown copyright and database rights 2018 Ordnance Survey 100035207

Production date: 01 March 2021

Map legend available at:
www.groundsure.com/sites/default/files/groundsure_legend.pdf



Site Details:

West Street, Bedminster, BS3
3NW

Client Ref: 13238
Report Ref: CMAPS-CM-942382-13238-010321HIS
Grid Ref: 358255, 171303

Map Name: National Grid

Map date: 1948

Scale: 1:1,250

Printed at: 1:2,000



Surveyed 1948
Revised 1948
Edition N/A
Copyright N/A
Levelled 1946

Surveyed 1948
Revised 1948
Edition N/A
Copyright N/A
Levelled 1946

Surveyed 1948
Revised 1948
Edition N/A
Copyright N/A
Levelled 1946

Surveyed 1948
Revised 1948
Edition N/A
Copyright N/A
Levelled 1946



Produced by
Groundsure Insights
www.groundsure.com

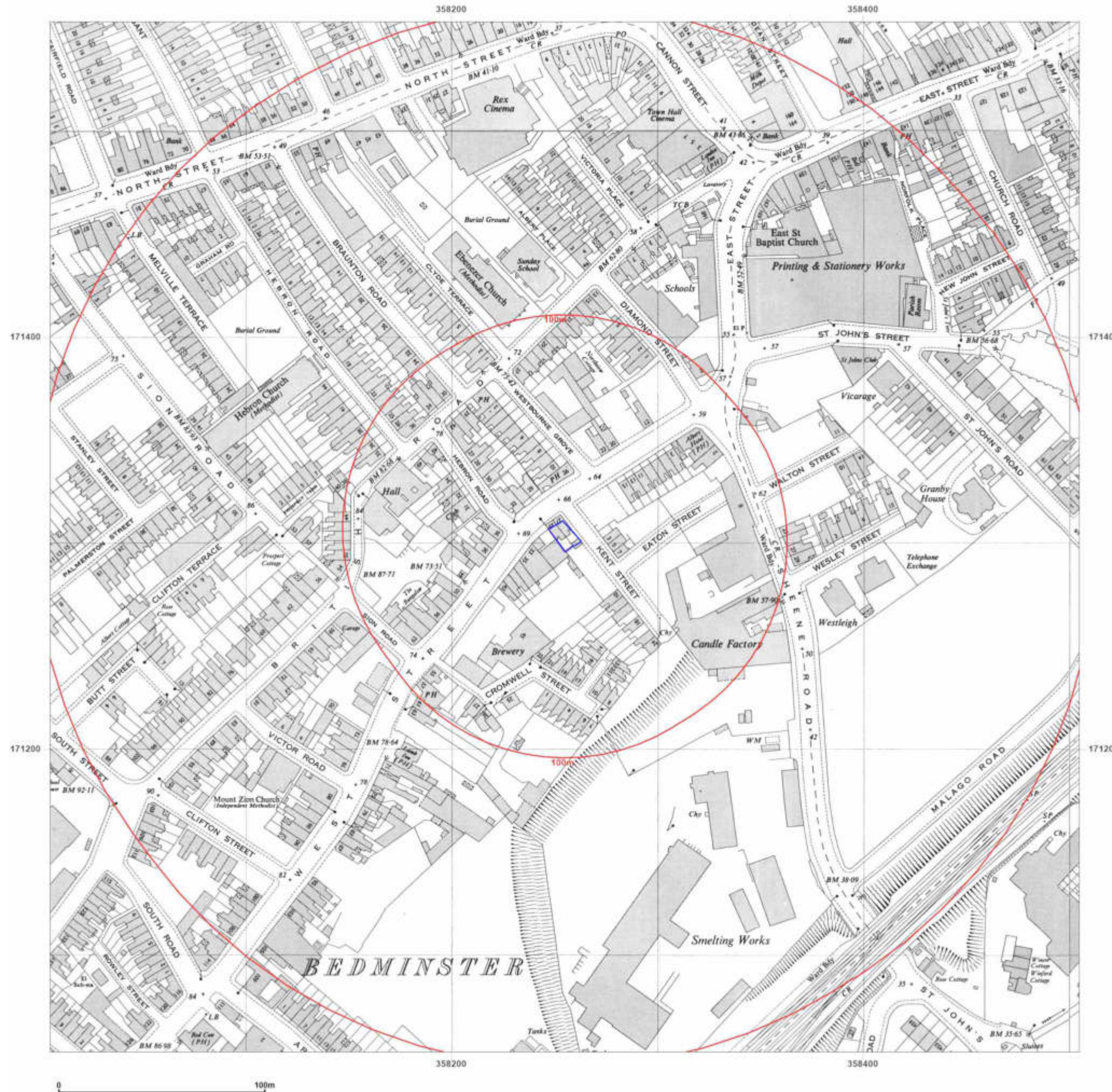


Supplied by:
www.centremapslive.com
groundsure@centremaps.com

© Crown copyright and database rights 2018 Ordnance Survey 100035207

Production date: 01 March 2021

Map legend available at:
www.groundsure.com/sites/default/files/groundsure_legend.pdf



Site Details:

West Street, Bedminster, BS3
3NW

Client Ref: 13238
Report Ref: CMAPS-CM-942382-13238-010321HIS
Grid Ref: 358255, 171303

Map Name: National Grid

Map date: 1948

Scale: 1:2,500

Printed at: 1:2,500



Surveyed 1948 Revised N/A Edition N/A Copyright N/A Levelled 1946	Surveyed 1948 Revised 1948 Edition N/A Copyright N/A Levelled 1946
Surveyed 1948 Revised 1948 Edition N/A Copyright N/A Levelled 1946	Surveyed N/A Revised 1948 Edition N/A Copyright N/A Levelled 1944



Produced by
Groundsure Insights
www.groundsure.com

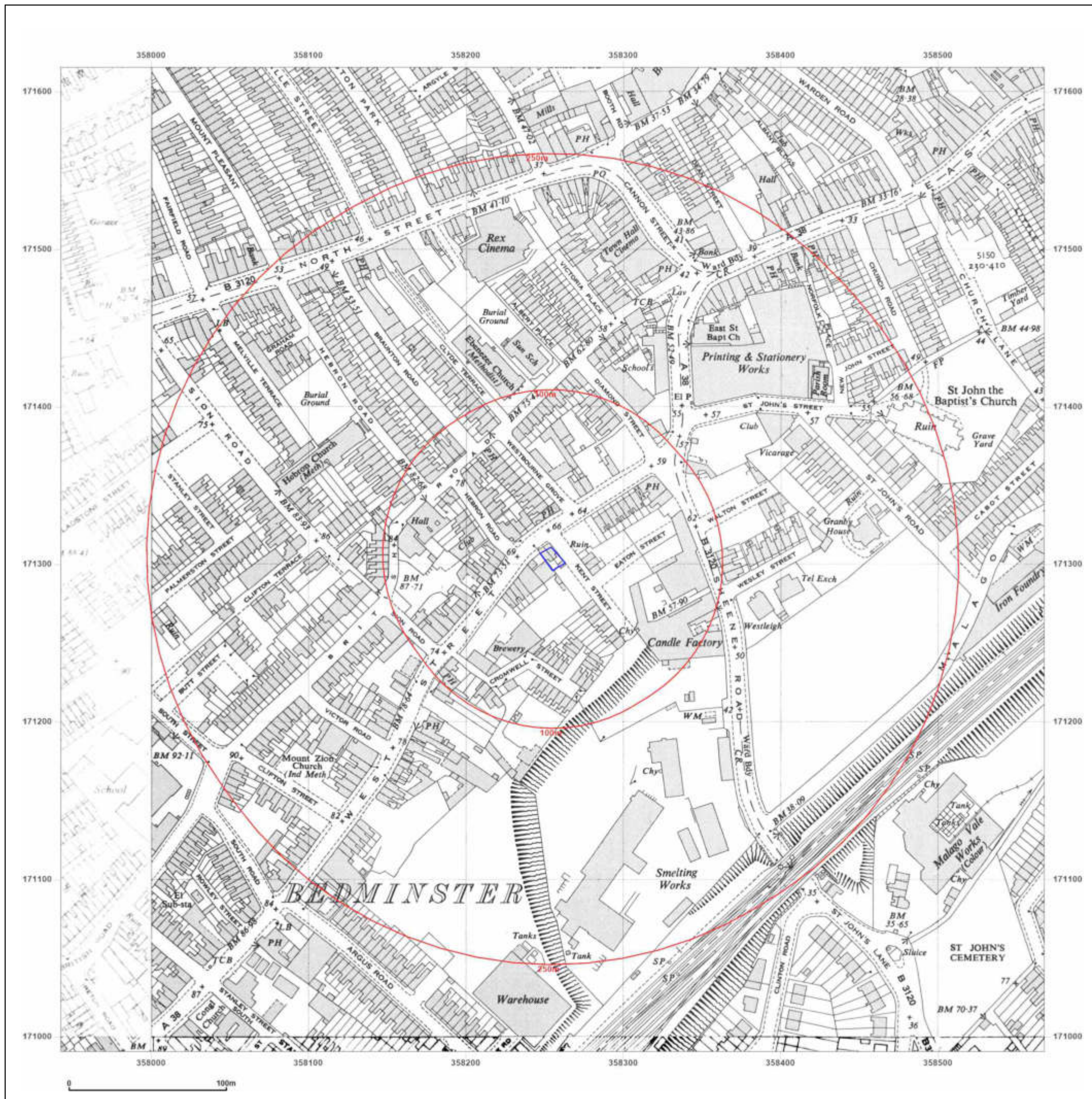


Supplied by:
www.centremapslive.com
groundsure@centremaps.com

© Crown copyright and database rights 2018 Ordnance Survey 100035207

Production date: 01 March 2021

Map legend available at:
www.groundsure.com/sites/default/files/groundsure_legend.pdf





Site Details:

West Street, Bedminster, BS3
3NW

Client Ref: 13238
Report Ref: CMAPS-CM-942382-13238-010321HIS
Grid Ref: 358255, 171303

Map Name: National Grid


Map date: 1952

Scale: 1:1,250

Printed at: 1:2,000



Surveyed 1952
Revised 1952
Edition N/A
Copyright N/A
Levelled 1946



Surveyed 1952
Revised 1952
Edition N/A
Copyright N/A
Levelled 1946



Produced by
Groundsure Insights
www.groundsure.com



Supplied by:
www.centremapslive.com
groundsure@centremaps.com

© Crown copyright and database rights 2018 Ordnance Survey 100035207

Production date: 01 March 2021

Map legend available at:
www.groundsure.com/sites/default/files/groundsure_legend.pdf



Site Details:

West Street, Bedminster, BS3
3NW

Client Ref: 13238
Report Ref: CMAPS-CM-942382-13238-010321HIS
Grid Ref: 358255, 171303

Map Name: National Grid

Map date: 1953

Scale: 1:1,250

Printed at: 1:2,000



Surveyed N/A
Revised N/A
Edition N/A
Copyright N/A
Levelled N/A



Produced by
Groundsure Insights
www.groundsure.com

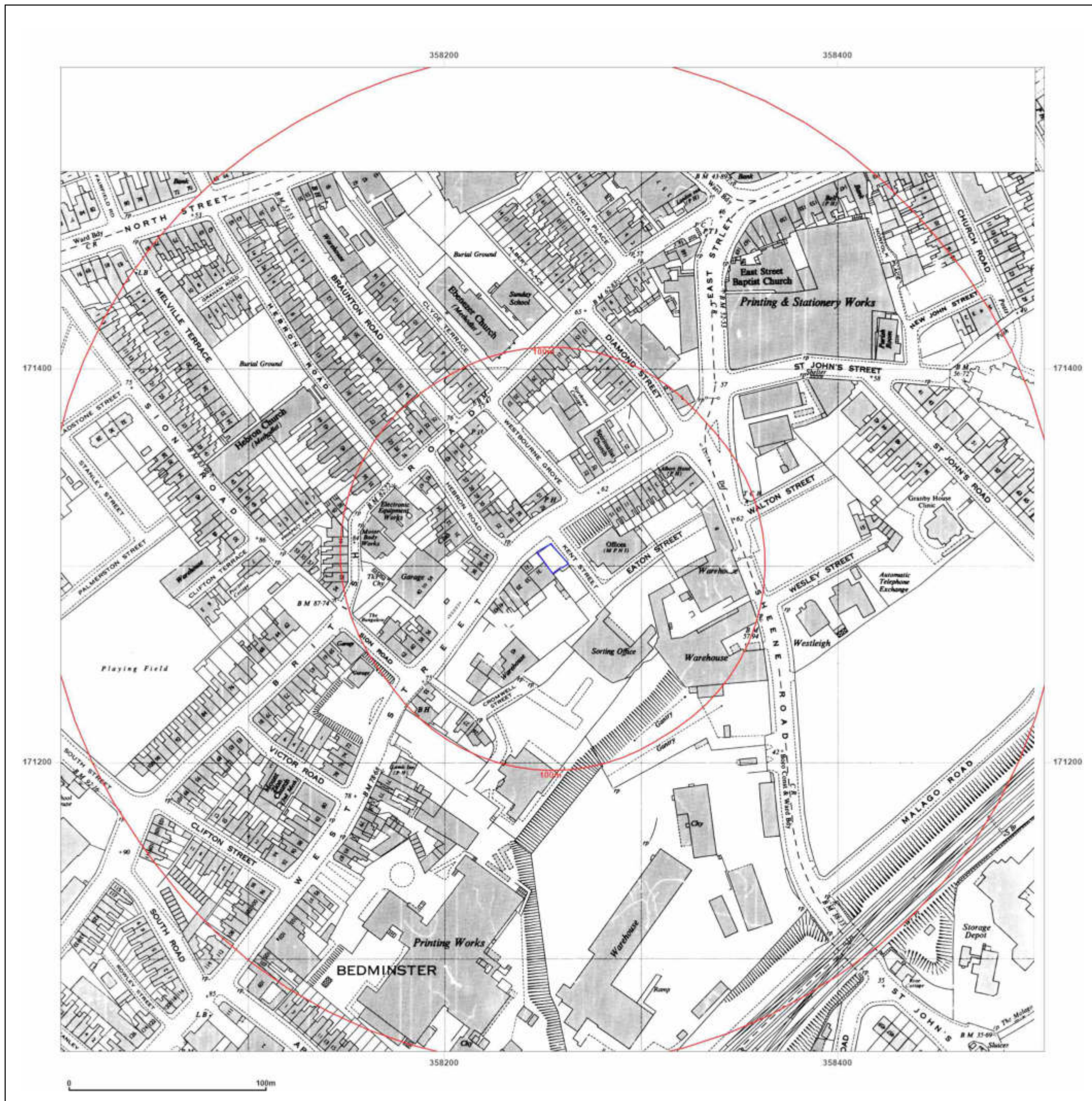


Supplied by:
www.centremapslive.com
groundsure@centremaps.com

© Crown copyright and database rights 2018 Ordnance Survey 100035207

Production date: 01 March 2021

Map legend available at:
www.groundsure.com/sites/default/files/groundsure_legend.pdf



Site Details:

West Street, Bedminster, BS3
3NW

Client Ref: 13238
Report Ref: CMAPS-CM-942382-13238-010321HIS
Grid Ref: 358255, 171303

Map Name: National Grid

Map date: 1964-1966

Scale: 1:1,250

Printed at: 1:2,000



Surveyed 1948
Revised 1963
Edition N/A
Copyright 1964
Levelled 1956

Surveyed 1948
Revised 1965
Edition N/A
Copyright 1966
Levelled 1956



Produced by
Groundsure Insights
www.groundsure.com

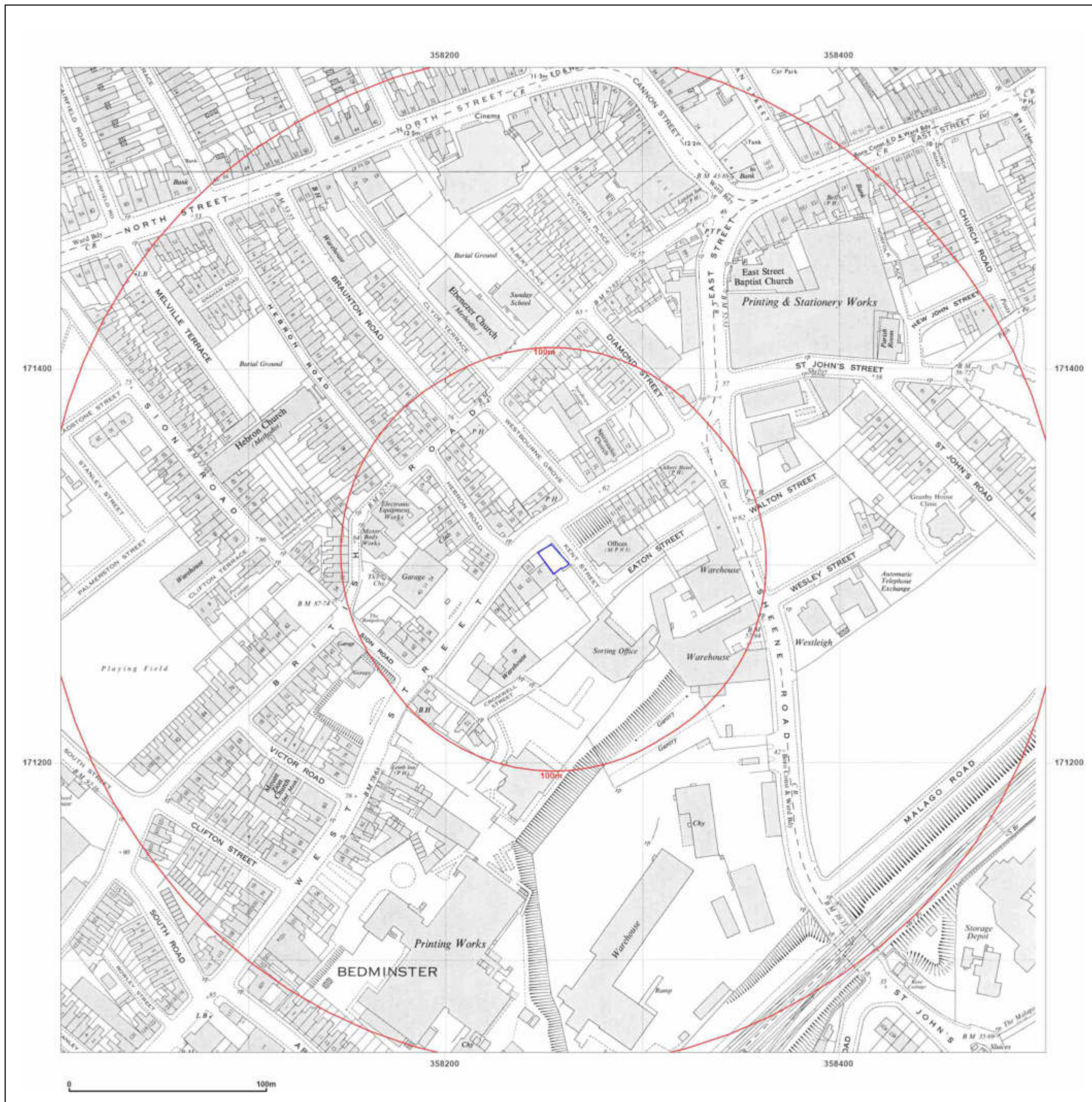


Supplied by:
www.centremapslive.com
groundsure@centremaps.com

© Crown copyright and database rights 2018 Ordnance Survey 100035207

Production date: 01 March 2021

Map legend available at:
www.groundsure.com/sites/default/files/groundsure_legend.pdf





Site Details:

West Street, Bedminster, BS3
3NW

Client Ref: 13238
Report Ref: CMAPS-CM-942382-13238-010321HIS
Grid Ref: 358255, 171303

Map Name: National Grid

Map date: 1964-1969

Scale: 1:1,250

Printed at: 1:2,000



Surveyed 1963
Revised 1963
Edition N/A
Copyright 1964
Levelled 1956

Surveyed 1963
Revised 1963
Edition N/A
Copyright 1964
Levelled 1957

Surveyed 1948
Revised 1964
Edition N/A
Copyright 1966
Levelled 1956

Surveyed 1948
Revised 1968
Edition N/A
Copyright 1969
Levelled 1957



Produced by
Groundsure Insights
www.groundsure.com

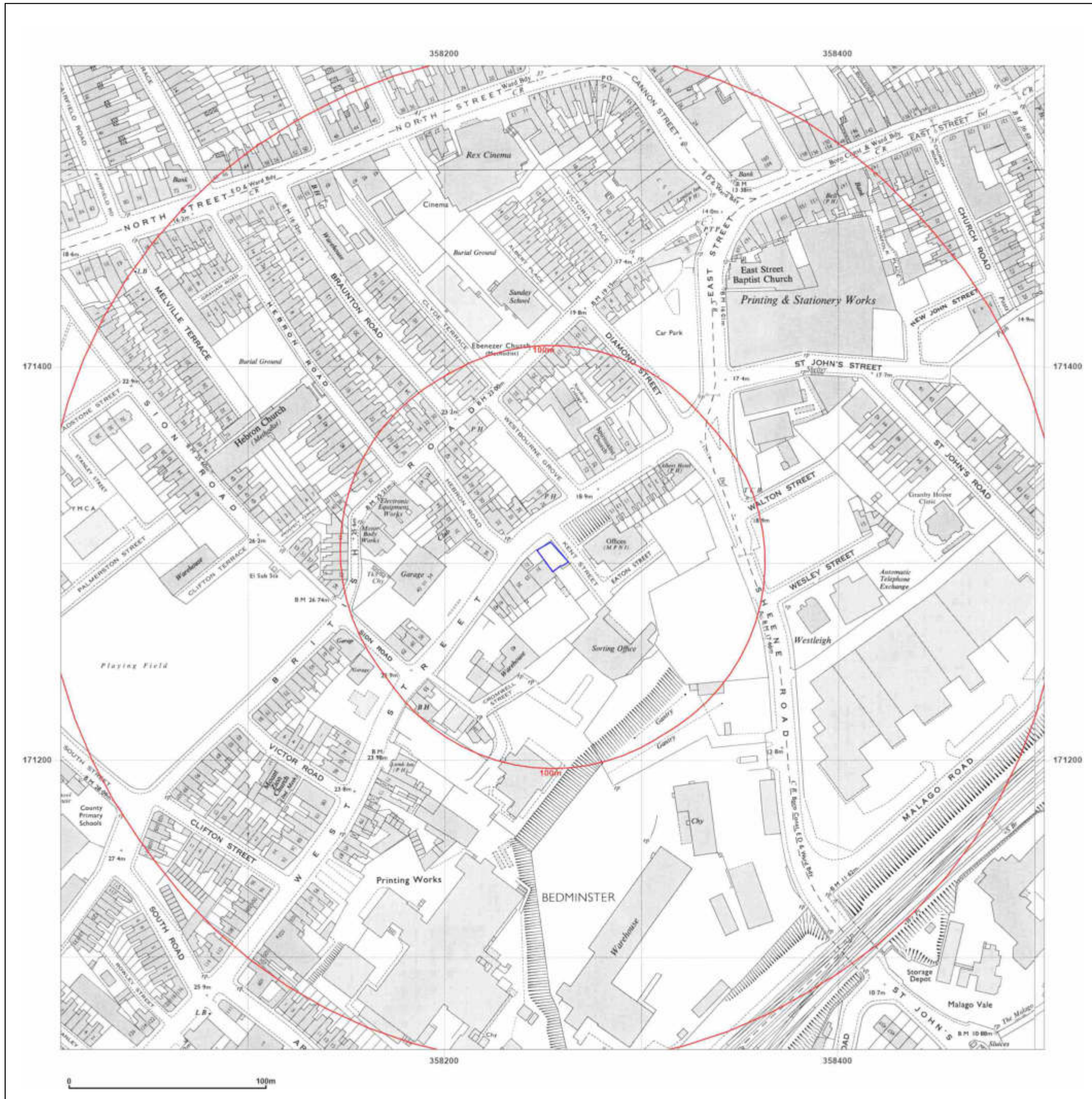


Supplied by:
www.centremapslive.com
groundsure@centremaps.com

© Crown copyright and database rights 2018 Ordnance Survey 100035207

Production date: 01 March 2021

Map legend available at:
www.groundsure.com/sites/default/files/groundsure_legend.pdf





Site Details:

West Street, Bedminster, BS3
3NW

Client Ref: 13238
Report Ref: CMAPS-CM-942382-13238-010321HIS
Grid Ref: 358255, 171303

Map Name: National Grid

Map date: 1982-1983

Scale: 1:1,250

Printed at: 1:2,000



Surveyed 1957
Revised 1983
Edition N/A
Copyright 1983
Levelled 1957

Surveyed 1957
Revised 1982
Edition N/A
Copyright 1982
Levelled 1957

Surveyed N/A
Revised N/A
Edition N/A
Copyright 1983
Levelled 1957

Surveyed N/A
Revised N/A
Edition N/A
Copyright 1982
Levelled 1957



Produced by
Groundsure Insights
www.groundsure.com

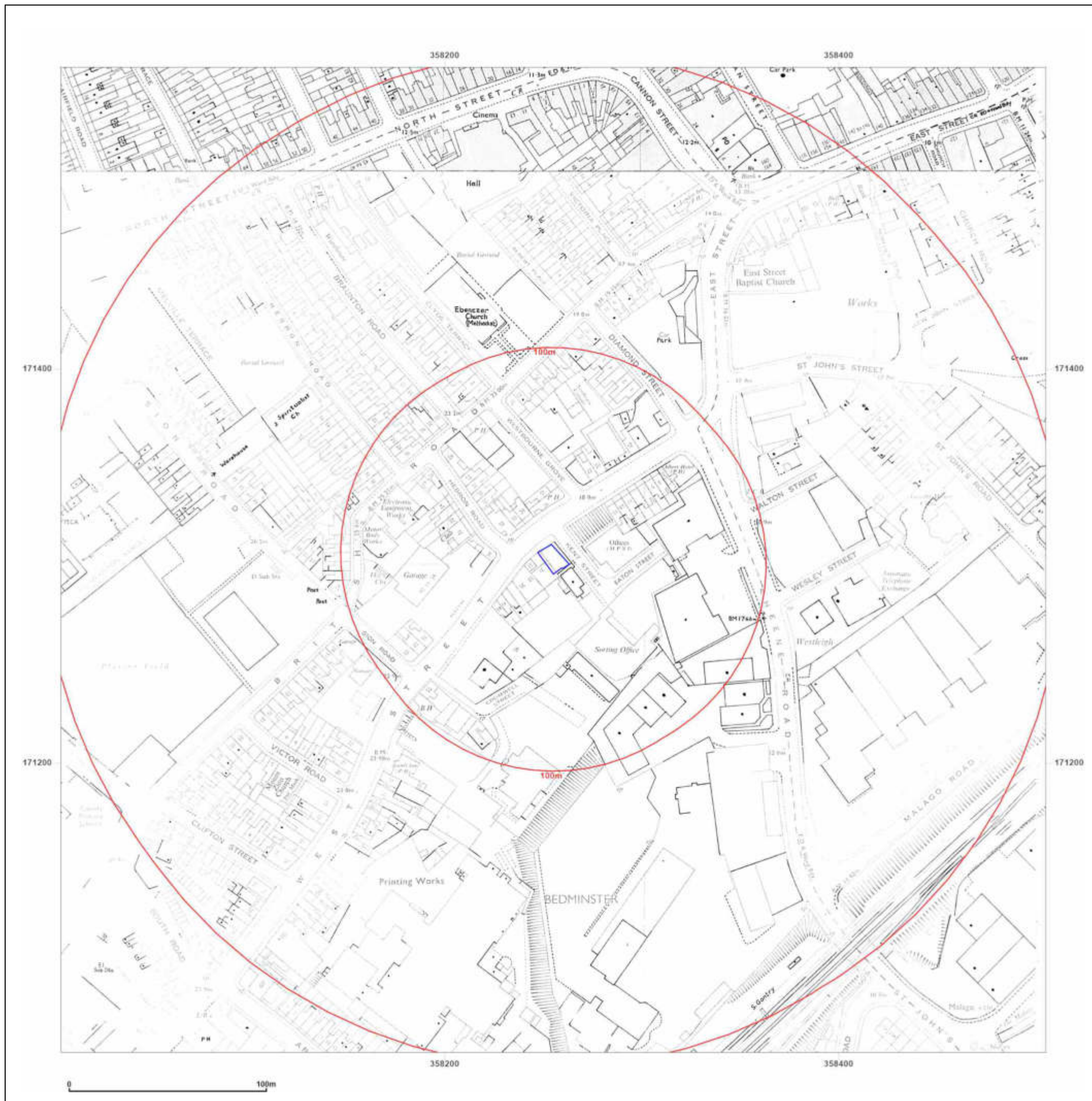


Supplied by:
www.centremapslive.com
groundsure@centremaps.com

© Crown copyright and database rights 2018 Ordnance Survey 100035207

Production date: 01 March 2021

Map legend available at:
www.groundsure.com/sites/default/files/groundsure_legend.pdf





Site Details:

West Street, Bedminster, BS3
3NW

Client Ref: 13238
Report Ref: CMAPS-CM-942382-13238-010321HIS
Grid Ref: 358255, 171303

Map Name: National Grid

Map date: 1989

Scale: 1:1,250

Printed at: 1:2,000



Surveyed 1957
Revised 1989
Edition N/A
Copyright 1989
Levelled 1957

Surveyed N/A
Revised N/A
Edition N/A
Copyright 1989
Levelled 1957

Surveyed 1957
Revised 1989
Edition N/A
Copyright 1989
Levelled 1957

Surveyed N/A
Revised N/A
Edition N/A
Copyright 1989
Levelled 1957



Produced by
Groundsure Insights
www.groundsure.com

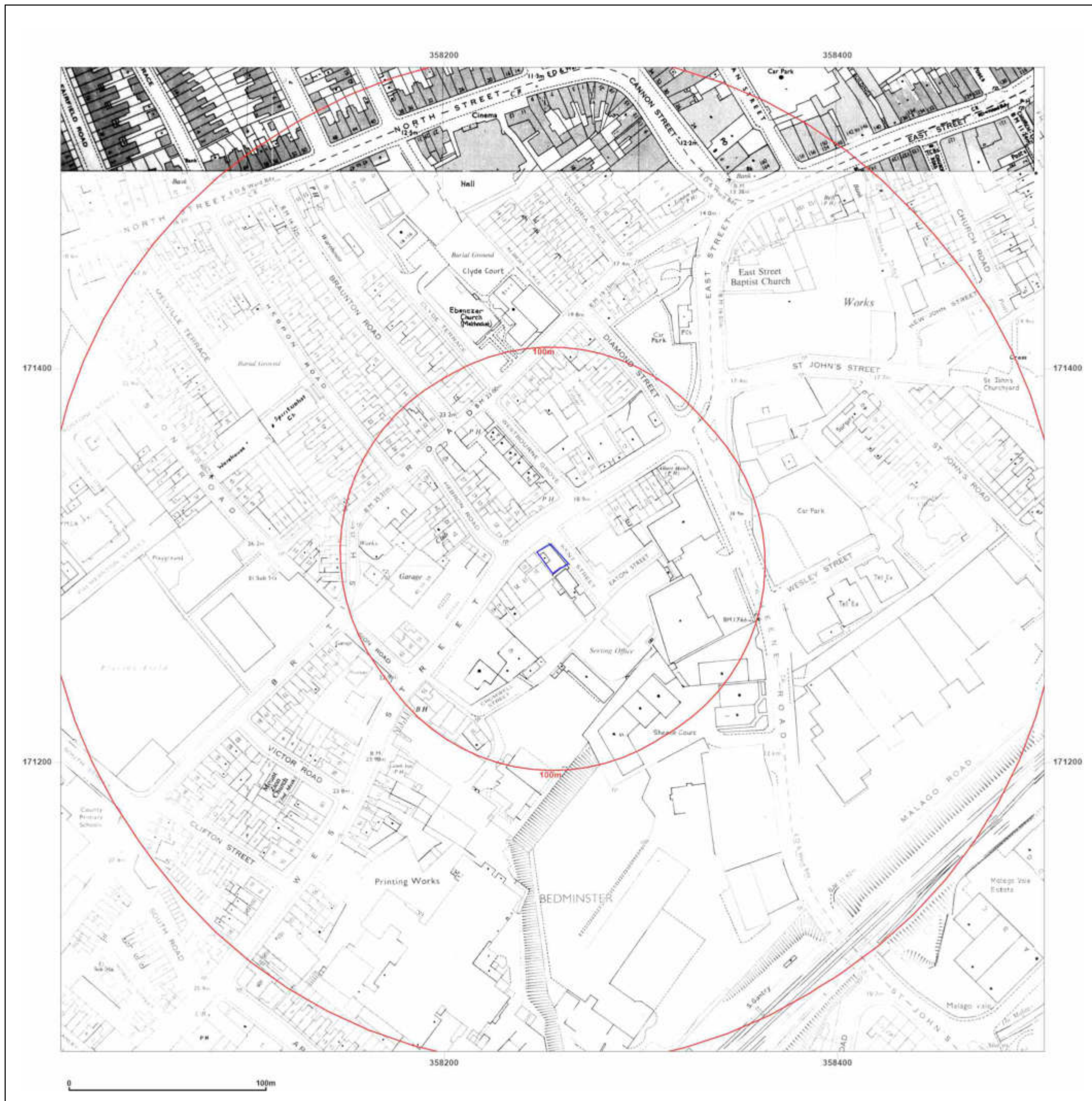


Supplied by:
www.centremapslive.com
groundsure@centremaps.com

© Crown copyright and database rights 2018 Ordnance Survey 100035207

Production date: 01 March 2021

Map legend available at:
www.groundsure.com/sites/default/files/groundsure_legend.pdf





Site Details:

West Street, Bedminster, BS3
3NW

Client Ref: 13238
Report Ref: CMAPS-CM-942382-13238-010321HIS
Grid Ref: 358255, 171303

Map Name: National Grid

Map date: 1989-1992

Scale: 1:1,250

Printed at: 1:2,000



Surveyed N/A
Revised 1992
Edition N/A
Copyright 1992
Levelled N/A

Surveyed N/A
Revised N/A
Edition N/A
Copyright 1989
Levelled 1957

Surveyed N/A
Revised N/A
Edition N/A
Copyright 1992
Levelled N/A

Surveyed 1957
Revised 1989
Edition N/A
Copyright 1989
Levelled 1957



Produced by
Groundsure Insights
www.groundsure.com



Supplied by:
www.centremapslive.com
groundsure@centremaps.com

© Crown copyright and database rights 2018 Ordnance Survey 100035207

Production date: 01 March 2021

Map legend available at:
www.groundsure.com/sites/default/files/groundsure_legend.pdf



Site Details:

West Street, Bedminster, BS3
3NW

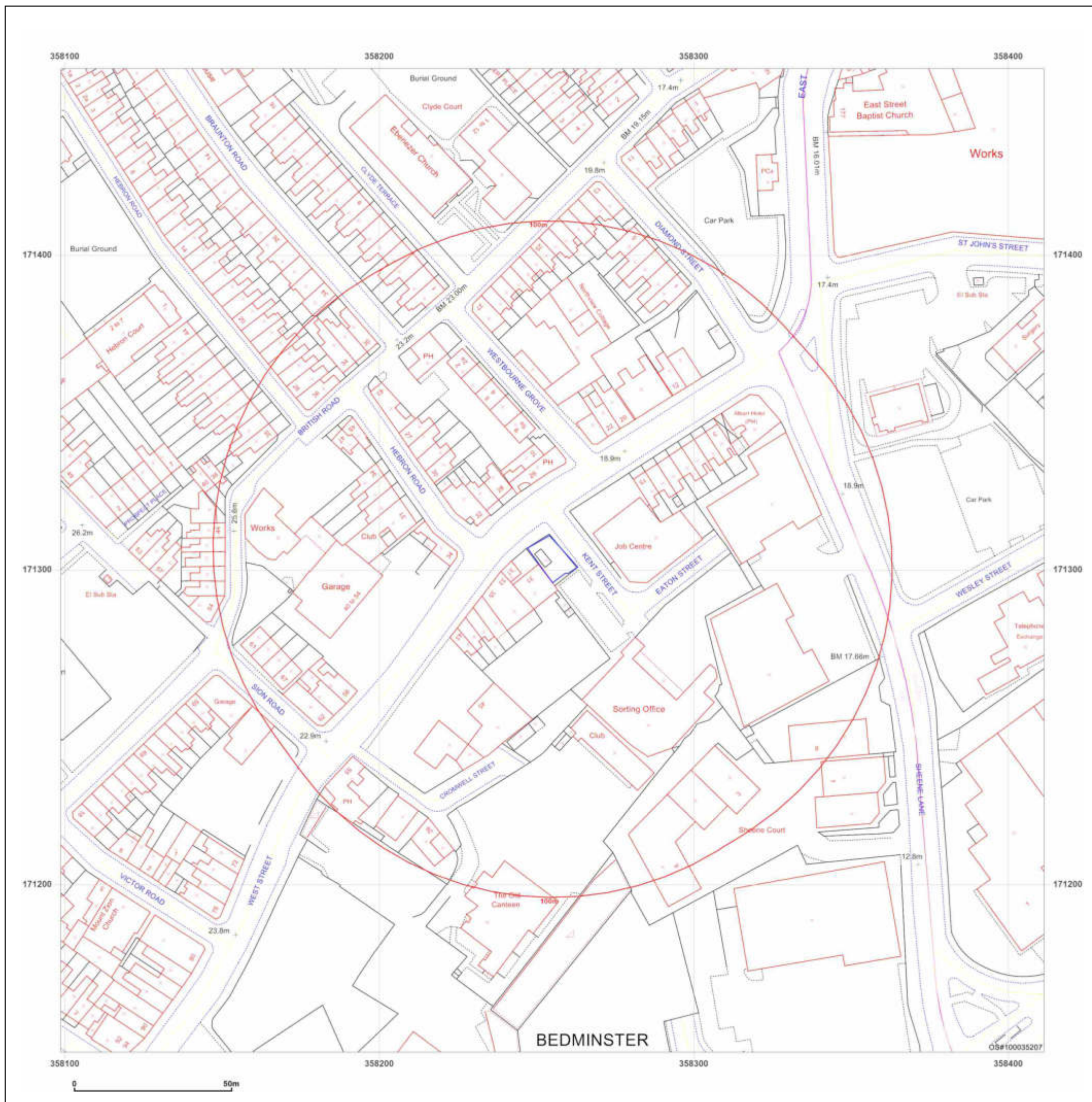
Client Ref: 13238
Report Ref: CMAPS-CM-942382-13238-010321HIS
Grid Ref: 358255, 171303

Map Name: LandLine

Map date: 2003

Scale: 1:1,250

Printed at: 1:1,250



Produced by
Groundsure Insights
www.groundsure.com



Supplied by:
www.centremapslive.com
groundsure@centremaps.com

© Crown copyright and database rights 2018 Ordnance Survey 100035207

Production date: 01 March 2021

Map legend available at:
www.groundsure.com/sites/default/files/groundsure_legend.pdf



Site Details:

West Street, Bedminster, BS3
3NW

Client Ref: 13238
Report Ref: CMAPS-CM-942382-13238-010321HIS
Grid Ref: 358255, 171303

Map Name: County Series

Map date: 1883

Scale: 1:10,560

Printed at: 1:10,560



Surveyed 1883
Revised 1883
Edition N/A
Copyright N/A
Levelled N/A



Produced by
Groundsure Insights
www.groundsure.com



Supplied by:
www.centremapslive.com
groundsure@centremaps.com

© Crown copyright and database rights 2018 Ordnance Survey 100035207

Production date: 01 March 2021

Map legend available at:
www.groundsure.com/sites/default/files/groundsure_legend.pdf





Site Details:

West Street, Bedminster, BS3
3NW

Client Ref: 13238
Report Ref: CMAPS-CM-942382-13238-010321HIS
Grid Ref: 358255, 171303

Map Name: County Series

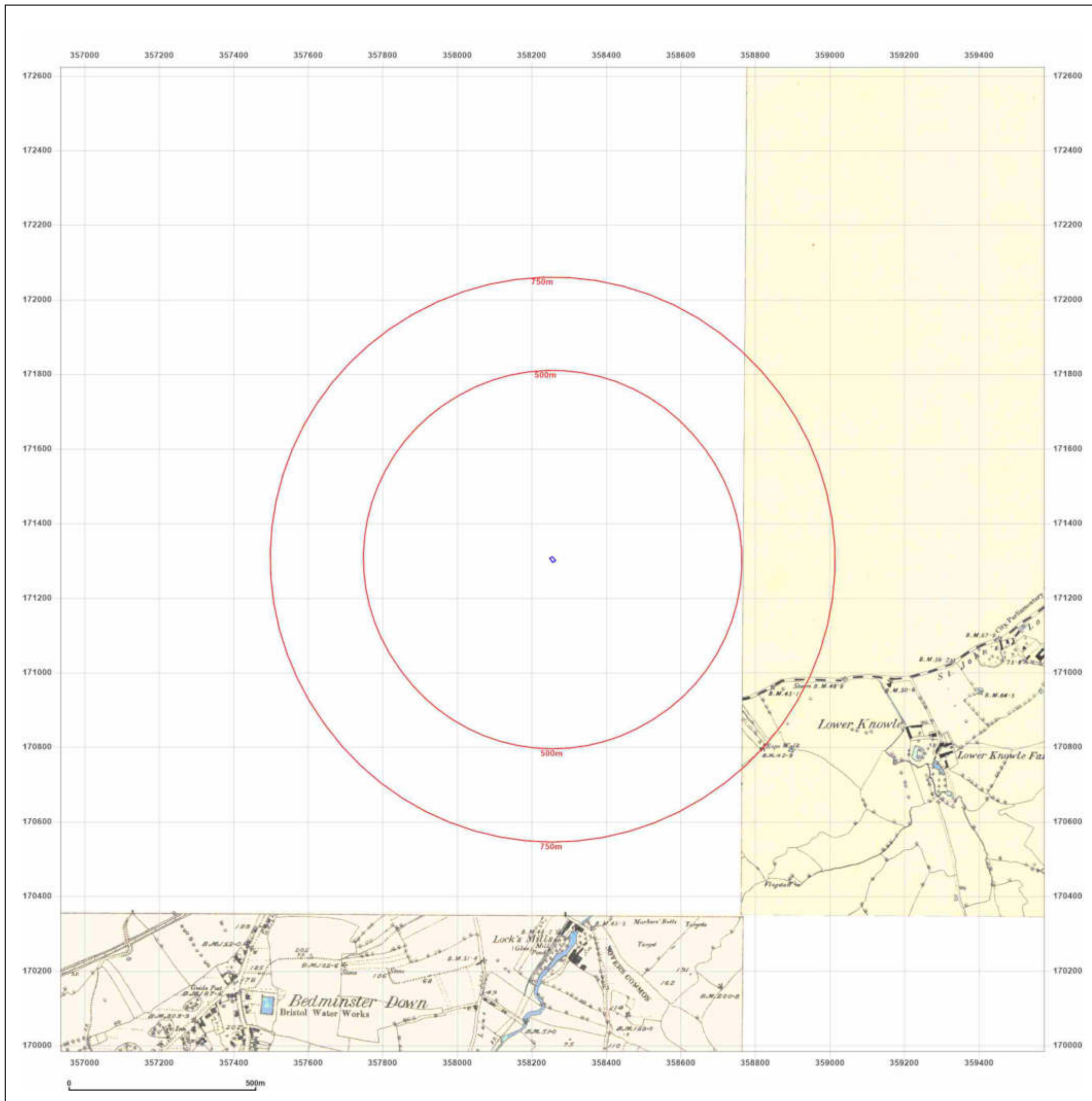
Map date: 1883-1884

Scale: 1:10,560

Printed at: 1:10,560



Surveyed 1883 Revised N/A Edition N/A Copyright N/A Levelled N/A	Surveyed 1883 Revised 1883 Edition N/A Copyright N/A Levelled N/A
--	---



Produced by
Groundsure Insights
www.groundsure.com



Supplied by:
www.centremapslive.com
groundsure@centremaps.com

© Crown copyright and database rights 2018 Ordnance Survey 100035207

Production date: 01 March 2021

Map legend available at:
www.groundsure.com/sites/default/files/groundsure_legend.pdf



Site Details:

West Street, Bedminster, BS3
3NW

Client Ref: 13238
Report Ref: CMAPS-CM-942382-13238-010321HIS
Grid Ref: 358255, 171303

Map Name: County Series

Map date: 1902

Scale: 1:10,560

Printed at: 1:10,560



<p>Surveyed 1882 Revised 1902 Edition N/A Copyright N/A Levelled N/A</p>	<p>Surveyed 1882 Revised 1902 Edition N/A Copyright N/A Levelled N/A</p>
<p>Surveyed 1882 Revised 1902 Edition N/A Copyright N/A Levelled N/A</p>	<p>Surveyed 1882 Revised 1902 Edition N/A Copyright N/A Levelled N/A</p>



Produced by
Groundsure Insights
www.groundsure.com



Supplied by:
www.centremapslive.com
groundsure@centremaps.com

© Crown copyright and database rights 2018 Ordnance Survey 100035207

Production date: 01 March 2021

Map legend available at:
www.groundsure.com/sites/default/files/groundsure_legend.pdf

Site Details:

West Street, Bedminster, BS3
3NW

Client Ref: 13238
Report Ref: CMAPS-CM-942382-13238-010321HIS
Grid Ref: 358255, 171303

Map Name: County Series

Map date: 1902-1905

Scale: 1:10,560

Printed at: 1:10,560



Surveyed 1881
Revised 1905
Edition N/A
Copyright N/A
Levelled N/A

Surveyed 1882
Revised 1902
Edition N/A
Copyright N/A
Levelled N/A



Produced by
Groundsure Insights
www.groundsure.com

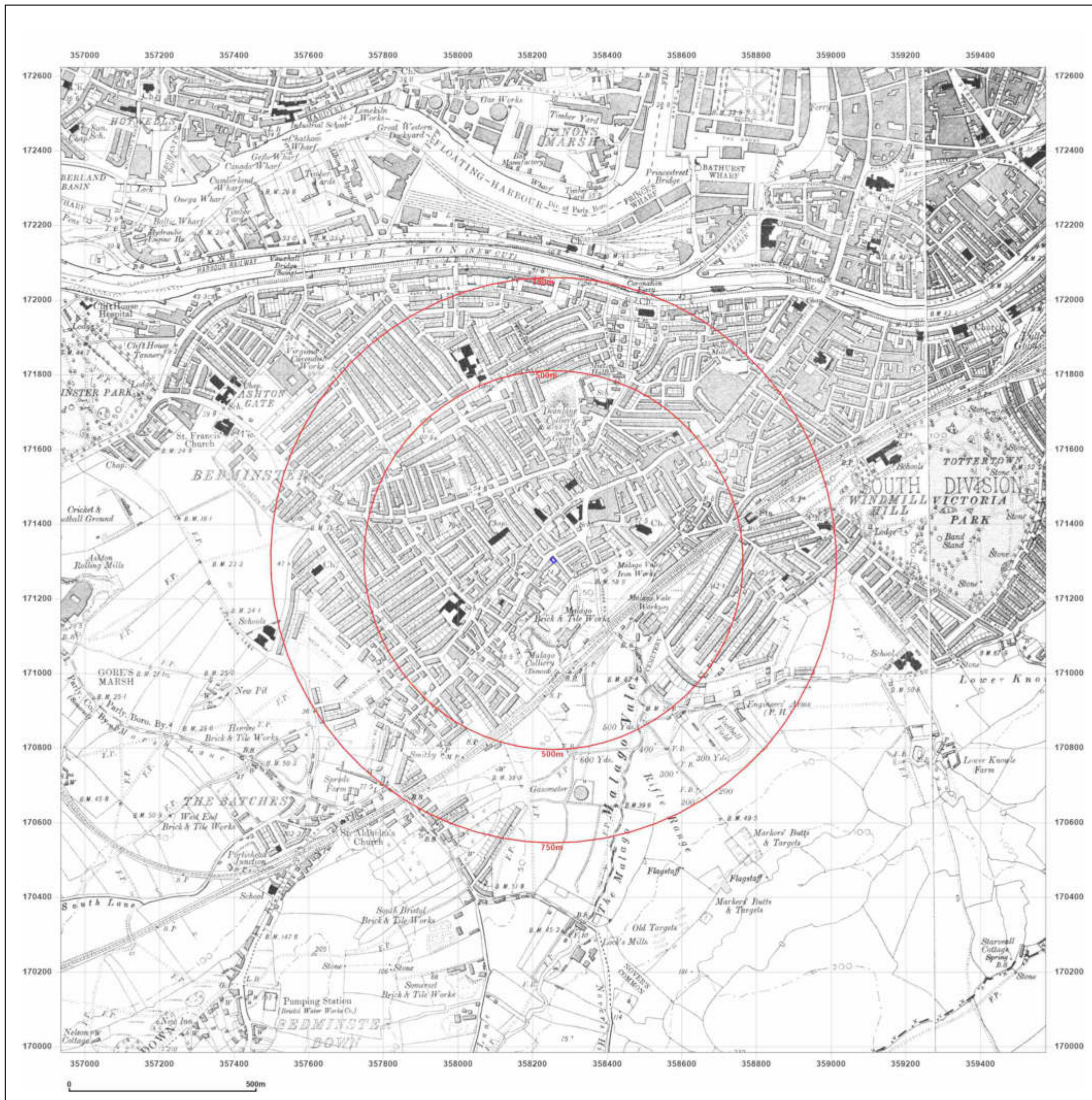


Supplied by:
www.centremapslive.com
groundsure@centremaps.com

© Crown copyright and database rights 2018 Ordnance Survey 100035207

Production date: 01 March 2021

Map legend available at:
www.groundsure.com/sites/default/files/groundsure_legend.pdf





Site Details:

West Street, Bedminster, BS3
3NW

Client Ref: 13238
Report Ref: CMAPS-CM-942382-13238-010321HIS
Grid Ref: 358255, 171303

Map Name: County Series

Map date: 1913

Scale: 1:10,560

Printed at: 1:10,560



<p>Surveyed 1882 Revised 1913 Edition N/A Copyright N/A Levelled N/A</p>	<p>Surveyed 1882 Revised 1913 Edition 1921 Copyright N/A Levelled N/A</p>
<p>Surveyed 1882 Revised 1913 Edition N/A Copyright N/A Levelled N/A</p>	<p>Surveyed 1882 Revised 1913 Edition N/A Copyright N/A Levelled N/A</p>



Produced by
Groundsure Insights
www.groundsure.com



Supplied by:
www.centremapslive.com
groundsure@centremaps.com

© Crown copyright and database rights 2018 Ordnance Survey 100035207

Production date: 01 March 2021

Map legend available at:
www.groundsure.com/sites/default/files/groundsure_legend.pdf



Site Details:

West Street, Bedminster, BS3
3NW

Client Ref: 13238
Report Ref: CMAPS-CM-942382-13238-010321HIS
Grid Ref: 358255, 171303

Map Name: County Series

Map date: 1913

Scale: 1:10,560

Printed at: 1:10,560



Surveyed 1881
Revised 1913
Edition N/A
Copyright N/A
Levelled N/A



Produced by
Groundsure Insights
www.groundsure.com

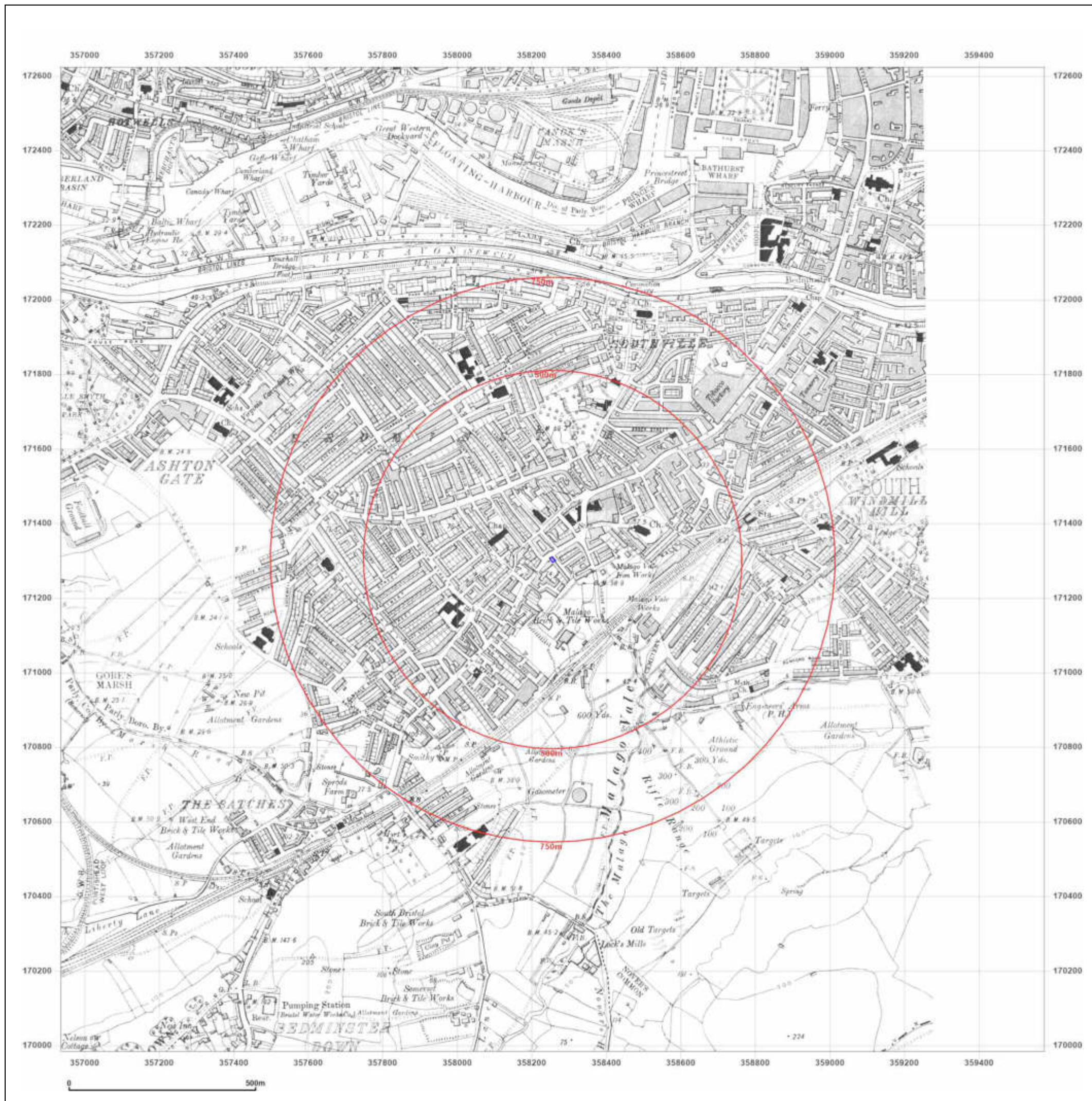


Supplied by:
www.centremapslive.com
groundsure@centremaps.com

© Crown copyright and database rights 2018 Ordnance Survey 100035207

Production date: 01 March 2021

Map legend available at:
www.groundsure.com/sites/default/files/groundsure_legend.pdf





Site Details:

West Street, Bedminster, BS3
3NW

Client Ref: 13238
Report Ref: CMAPS-CM-942382-13238-010321HIS
Grid Ref: 358255, 171303

Map Name: County Series

Map date: 1930

Scale: 1:10,560

Printed at: 1:10,560



<p>Surveyed 1882 Revised 1930 Edition N/A Copyright N/A Levelled N/A</p>	<p>Surveyed 1882 Revised 1930 Edition N/A Copyright N/A Levelled N/A</p>
<p>Surveyed 1882 Revised 1930 Edition N/A Copyright N/A Levelled N/A</p>	<p>Surveyed 1882 Revised 1930 Edition N/A Copyright N/A Levelled N/A</p>



Produced by
Groundsure Insights
www.groundsure.com



Supplied by:
www.centremapslive.com
groundsure@centremaps.com

© Crown copyright and database rights 2018 Ordnance Survey 100035207

Production date: 01 March 2021

Map legend available at:
www.groundsure.com/sites/default/files/groundsure_legend.pdf



Site Details:

West Street, Bedminster, BS3
3NW

Client Ref: 13238
Report Ref: CMAPS-CM-942382-13238-010321HIS
Grid Ref: 358255, 171303

Map Name: County Series

Map date: 1938

Scale: 1:10,560

Printed at: 1:10,560



Surveyed 1882 Revised 1938 Edition N/A Copyright N/A Levelled N/A		Surveyed 1882 Revised 1938 Edition 1938 Copyright N/A Levelled N/A
Surveyed 1882 Revised 1938 Edition N/A Copyright N/A Levelled N/A		Surveyed 1882 Revised 1938 Edition 1938 Copyright N/A Levelled N/A



Produced by
Groundsure Insights
www.groundsure.com



Supplied by:
www.centremapslive.com
groundsure@centremaps.com

© Crown copyright and database rights 2018 Ordnance Survey 100035207

Production date: 01 March 2021

Map legend available at:
www.groundsure.com/sites/default/files/groundsure_legend.pdf





Site Details:

West Street, Bedminster, BS3
3NW

Client Ref: 13238
Report Ref: CMAPS-CM-942382-13238-010321HIS
Grid Ref: 358255, 171303

Map Name: County Series

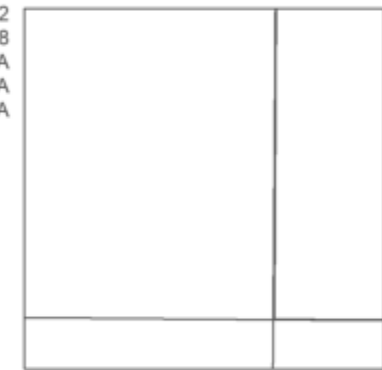
Map date: 1938

Scale: 1:10,560

Printed at: 1:10,560



Surveyed 1882
Revised 1938
Edition N/A
Copyright N/A
Levelled N/A



Surveyed 1882
Revised 1938
Edition N/A
Copyright N/A
Levelled N/A

Surveyed 1882
Revised 1938
Edition N/A
Copyright N/A
Levelled N/A



Produced by
Groundsure Insights
www.groundsure.com



Supplied by:
www.centremapslive.com
groundsure@centremaps.com

© Crown copyright and database rights 2018 Ordnance Survey 100035207

Production date: 01 March 2021

Map legend available at:
www.groundsure.com/sites/default/files/groundsure_legend.pdf





Site Details:

West Street, Bedminster, BS3
3NW

Client Ref: 13238
Report Ref: CMAPS-CM-942382-13238-010321HIS
Grid Ref: 358255, 171303

Map Name: Provisional

Map date: 1953-1955

Scale: 1:10,560

Printed at: 1:10,560



Surveyed 1938
Revised 1938
Edition 1955
Copyright N/A
Levelled N/A

Surveyed 1953
Revised 1953
Edition N/A
Copyright N/A
Levelled N/A



Produced by
Groundsure Insights
www.groundsure.com

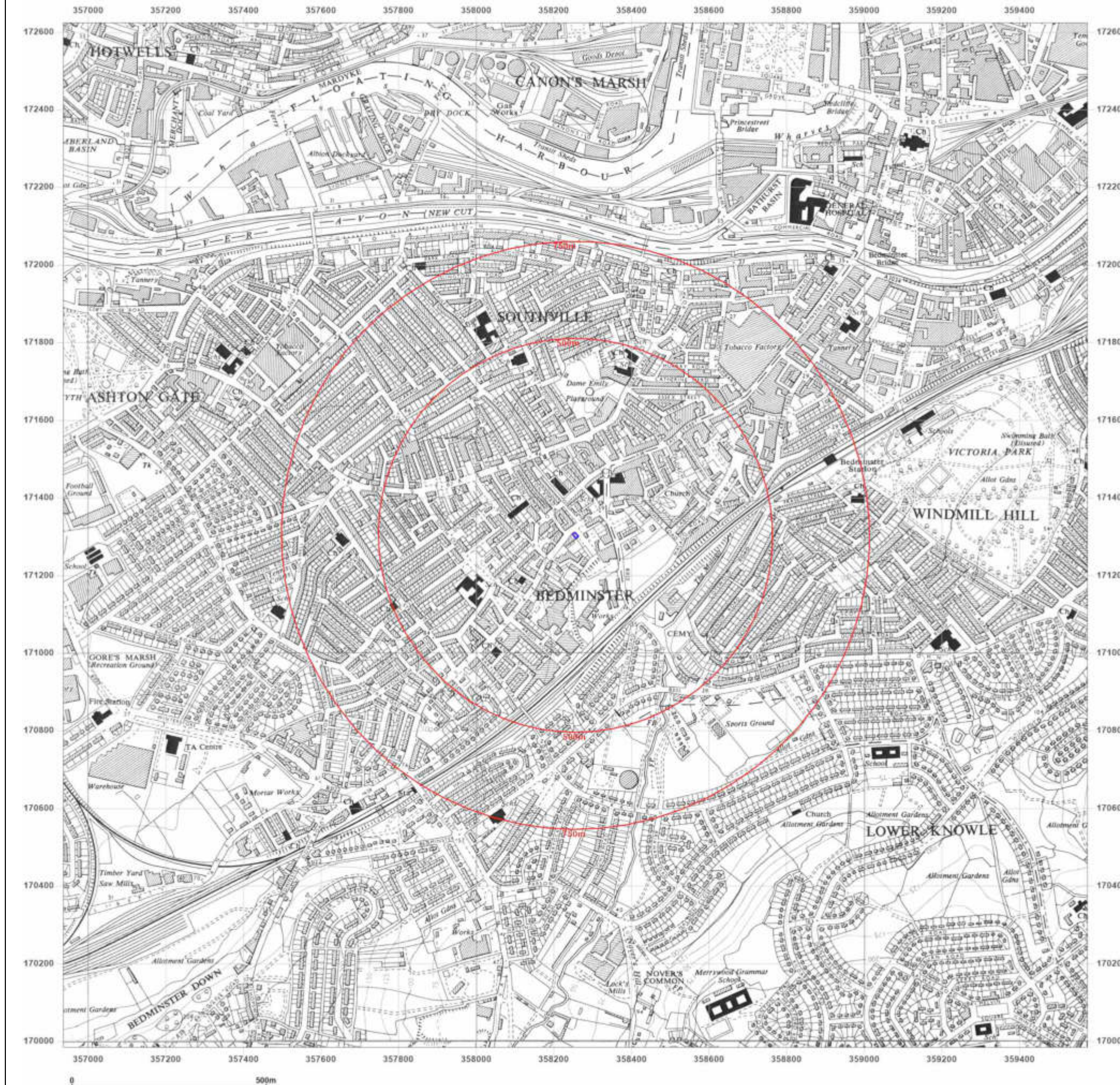


Supplied by:
www.centremapslive.com
groundsure@centremaps.com

© Crown copyright and database rights 2018 Ordnance Survey 100035207

Production date: 01 March 2021

Map legend available at:
www.groundsure.com/sites/default/files/groundsure_legend.pdf





Site Details:

West Street, Bedminster, BS3 3NW

Client Ref: 13238
Report Ref: CMAPS-CM-942382-13238-010321HIS
Grid Ref: 358255, 171303

Map Name: Provisional

Map date: 1964

Scale: 1:10,560

Printed at: 1:10,560



Surveyed 1938
Revised 1938
Edition 1964
Copyright N/A
Levelled N/A



Produced by
Groundsure Insights
www.groundsure.com

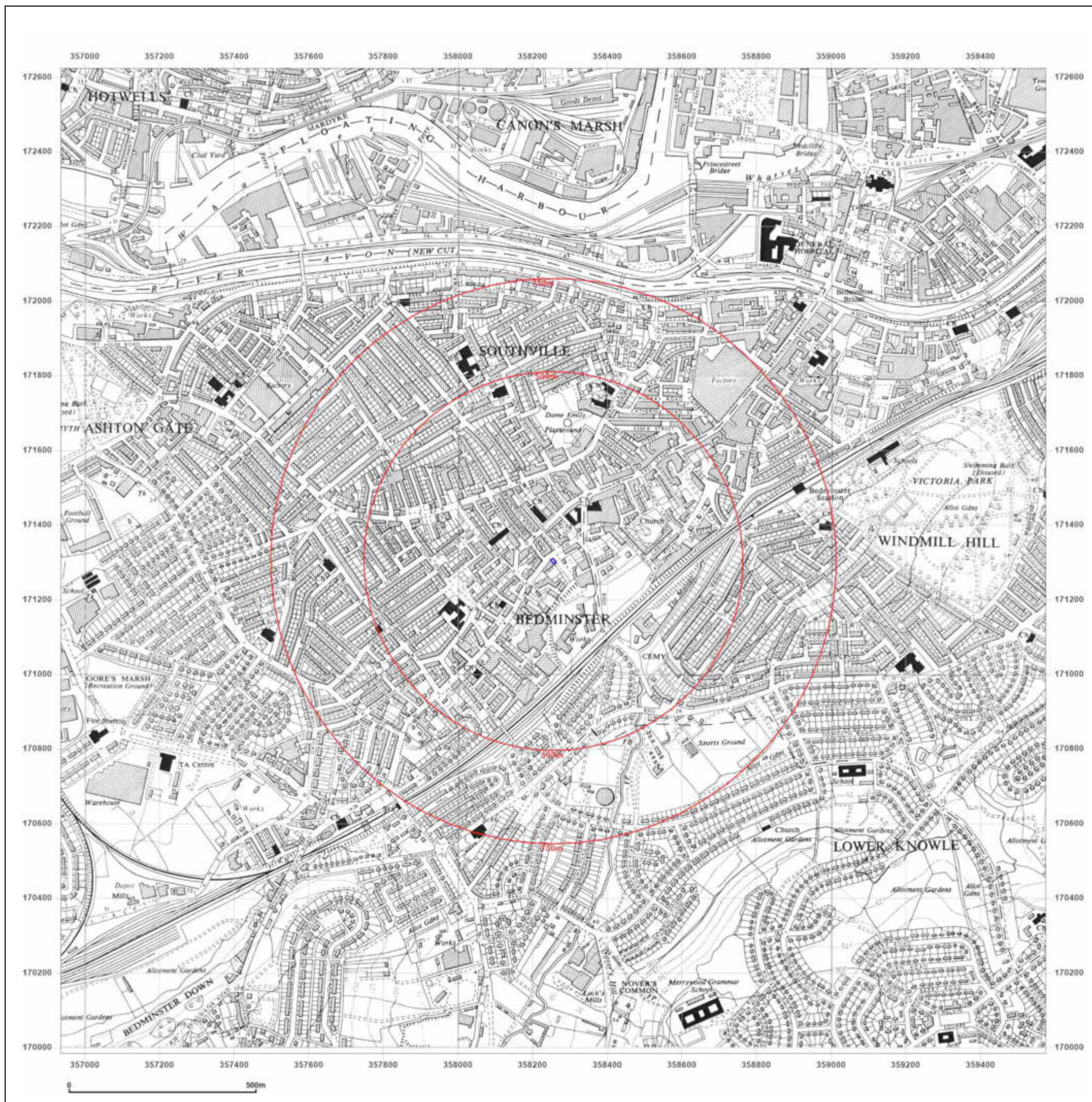


Supplied by:
www.centremapslive.com
groundsure@centremaps.com

© Crown copyright and database rights 2018 Ordnance Survey 100035207

Production date: 01 March 2021

Map legend available at:
www.groundsure.com/sites/default/files/groundsure_legend.pdf





Site Details:

West Street, Bedminster, BS3
3NW

Client Ref: 13238
Report Ref: CMAPS-CM-942382-13238-010321HIS
Grid Ref: 358255, 171303

Map Name: Provisional

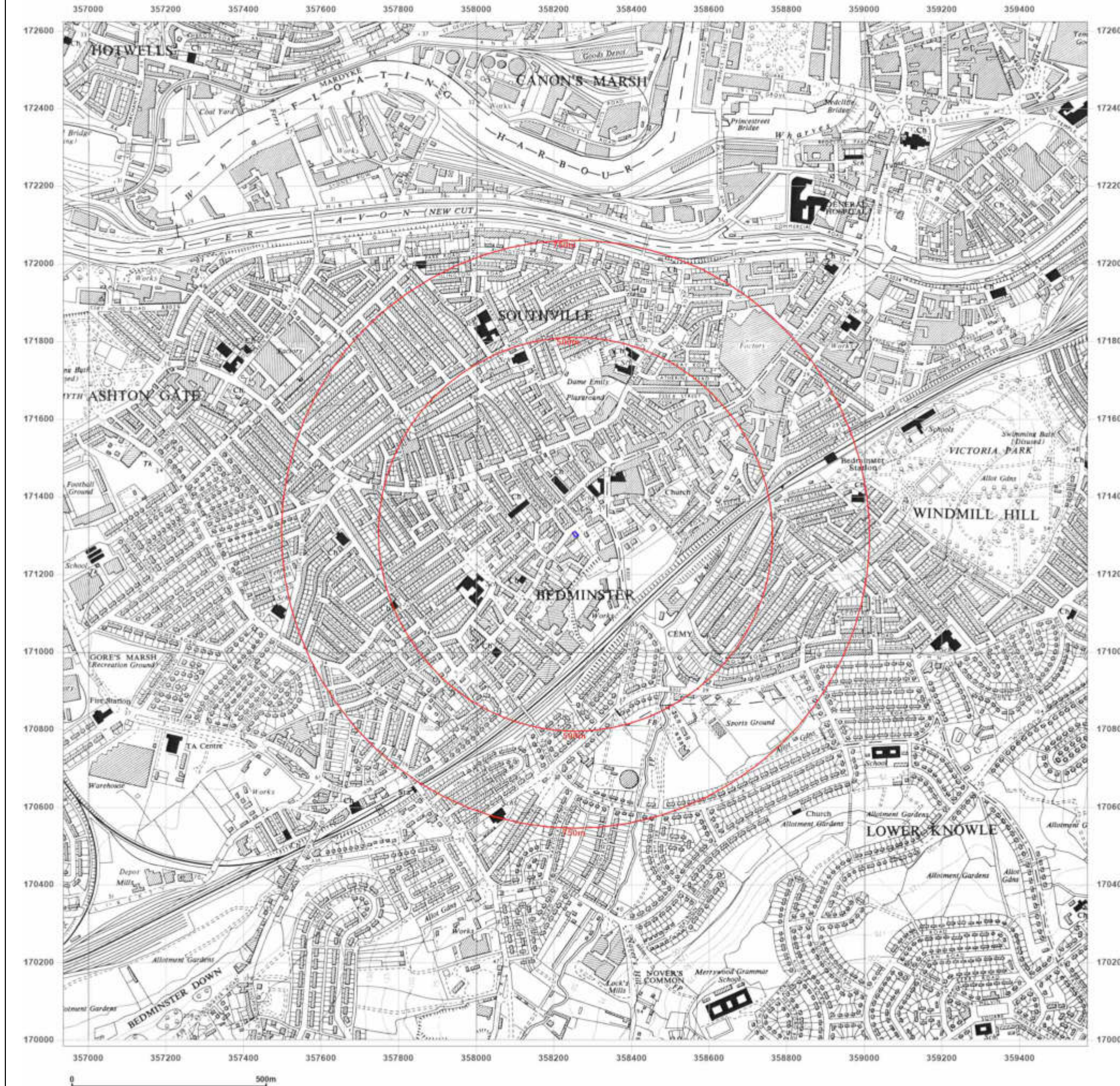
Map date: 1967

Scale: 1:10,560

Printed at: 1:10,560



Surveyed 1938
Revised 1938
Edition 1967
Copyright N/A
Levelled N/A



Produced by
Groundsure Insights
www.groundsure.com



Supplied by:
www.centremapslive.com
groundsure@centremaps.com

© Crown copyright and database rights 2018 Ordnance Survey 100035207

Production date: 01 March 2021

Map legend available at:
www.groundsure.com/sites/default/files/groundsure_legend.pdf

Site Details:

West Street, Bedminster, BS3
3NW

Client Ref: 13238
Report Ref: CMAPS-CM-942382-13238-010321HIS
Grid Ref: 358255, 171303

Map Name: National Grid

Map date: 1973

Scale: 1:10,000

Printed at: 1:10,000



Surveyed 1973
Revised 1973
Edition N/A
Copyright N/A
Levelled N/A



Produced by
Groundsure Insights
www.groundsure.com

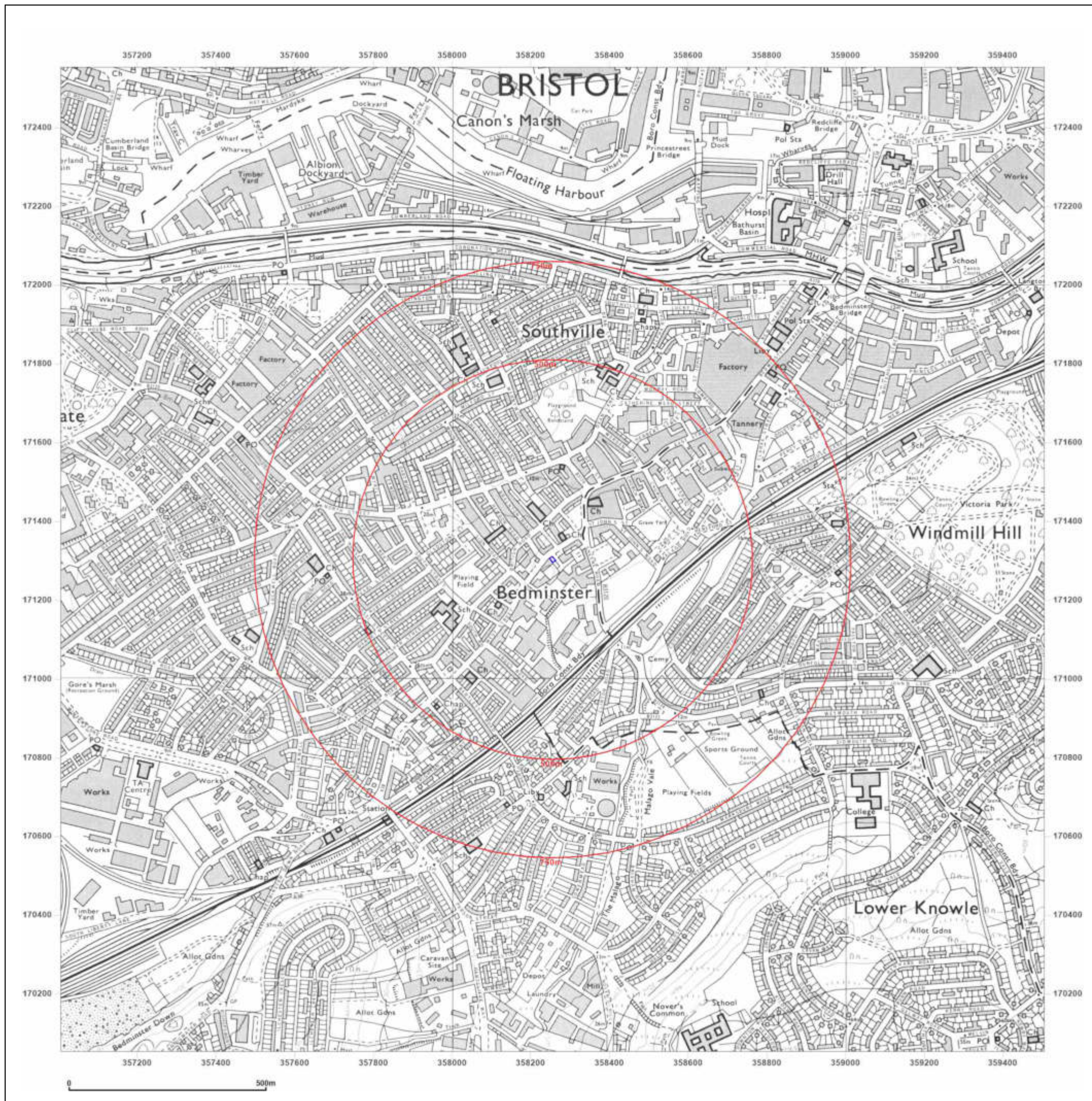


Supplied by:
www.centremapslive.com
groundsure@centremaps.com

© Crown copyright and database rights 2018 Ordnance Survey 100035207

Production date: 01 March 2021

Map legend available at:
www.groundsure.com/sites/default/files/groundsure_legend.pdf





Site Details:

West Street, Bedminster, BS3
3NW

Client Ref: 13238
Report Ref: CMAPS-CM-942382-13238-010321HIS
Grid Ref: 358255, 171303

Map Name: National Grid

Map date: 1990

Scale: 1:10,000

Printed at: 1:10,000



Surveyed 1988
Revised 1990
Edition N/A
Copyright N/A
Levelled N/A



Produced by
Groundsure Insights
www.groundsure.com



Supplied by:
www.centremapslive.com
groundsure@centremaps.com

© Crown copyright and database rights 2018 Ordnance Survey 100035207

Production date: 01 March 2021

Map legend available at:
www.groundsure.com/sites/default/files/groundsure_legend.pdf

