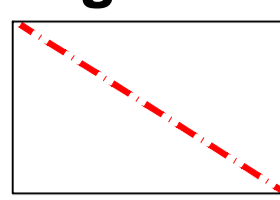
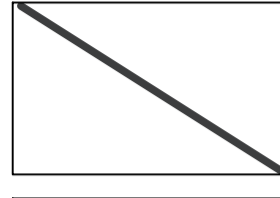
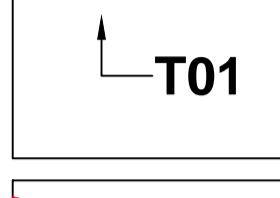
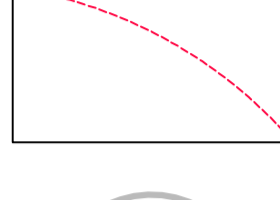
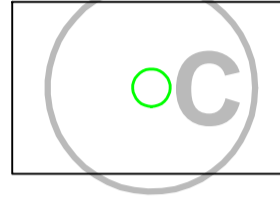
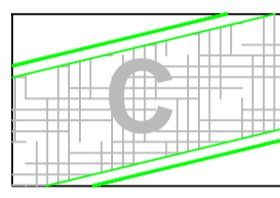

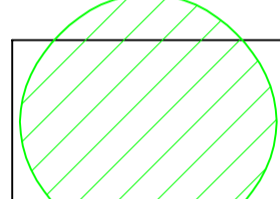
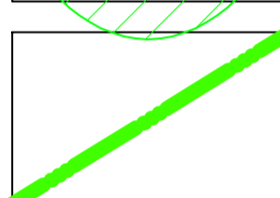


Legend

-  Site Survey Boundary.
-  Existing Buildings.
-  Tree/ Tree Group/ Tree Line/ Hedge Identification Label
-  Tree Root Protection Areas
Tree Root Protection Areas calculated and specified in accordance with BS 5837:2012 - 'Trees in Relation to Design, Demolition and Construction'.
-  Category C Trees
Trees of Low Quality and Value.
-  Category C Hedges
Hedges of Low Quality and Value.
-  Bramble Scrub.
-  Trees Proposed to be Removed
-  Tree Protective Barrier

Notes:
1. Drawing to be viewed in colour (Refer to LLD1975-ARB-ETS - Existing Tree Schedule)

PLANNING ISSUE

Rev	Description	Date	Initials
00	Planning Issue	15.03.21	GS



LIZARD
Landscape Design and Ecology

The Old Bank, 34 South Street, Tarring, Worthing, West Sussex, BN14 7LH
T. 01903 216033 E. lizardlandscape@btconnect.com W. lizardlandscapeology.com

<small>Project Title and Location</small>		
Single Dwelling on Land Adjacent To The Spinney		
<small>Client</small>		
Junnell Homes Ltd		
<small>Drawing Title</small>		
Tree Retention and Protection Plan		
<small>Scale</small>	<small>Drawn</small>	<small>Date</small>
1:100@A1	GS	15.03.21
	<small>Approved</small>	
	JJ	
<small>Drawing No</small>	<small>Revision</small>	
LLD1975-ARB-DWG-006	00	
<small>CAD Filename</small>		
LLD1975CAD/ARB		



Tree Retention and Protection Plan

Single Dwelling on Land Adjacent To The Spinney, Lagness Road, Runcton