

H03 - Mixed Species Hedgerow;
Ligustrum ovalifolium; *Fraxinus excelsior*; *Hedera helix*;
Rubus fruticosus; *Crataegus monogyna*; *Sambucus nigra*;
 RPA radius 2.1m

Bramble Scrub

H05 - *Prunus laurocerasus*;
 RPA radius 1.2m

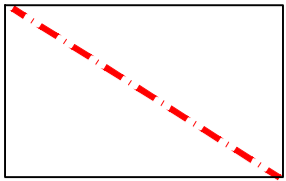
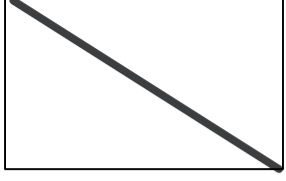
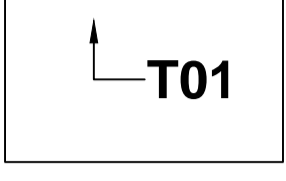
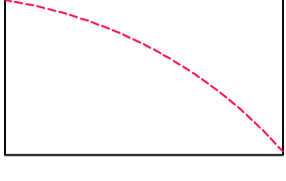
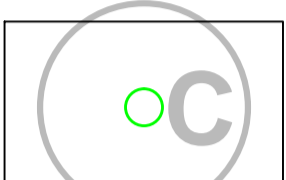
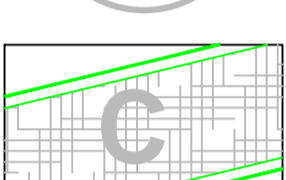

TG04 - *Prunus sp.*;
 RPA radius 3.6m

Bramble Scrub

T02 - *Fraxinus excelsior*; RPA radius 11.1m

T01 - *Acer campestre*;
 RPA radius 6.9m

Legend

-  Site Survey Boundary.
-  Existing Buildings.
-  Tree/ Tree Group/ Tree Line/ Hedge Identification Label
-  Tree Root Protection Areas
Tree Root Protection Areas calculated and specified in accordance with BS 5837:2012 - 'Trees in Relation to Design, Demolition and Construction'.
-  Category C Trees
Trees of Low Quality and Value.
-  Category C Hedges
Hedges of Low Quality and Value.
-  Bramble Scrub.

Notes:
 1. Drawing to be viewed in colour
 (Refer to LLD1975-ARB-ETS - Existing Tree Schedule)

PLANNING ISSUE

Rev	Description	Date	Initials
00	Planning Issue	22.05.20	GS



LIZARD
 Landscape Design and Ecology
 The Old Bank, 34 South Street, Tarring, Worthing, West Sussex, BN14 7LH
 T: 01903 216033 E: lizard.landscape@btconnect.com W: lizardlandscapeecology.com

Project Title and Location
Land Adjacent To The Spinney, Lagness Road, Runcton
 Client
 Junnell Homes Ltd

Drawing Title
Tree Constraints Plan

Scale
1:100@A1

Drawn
 GS

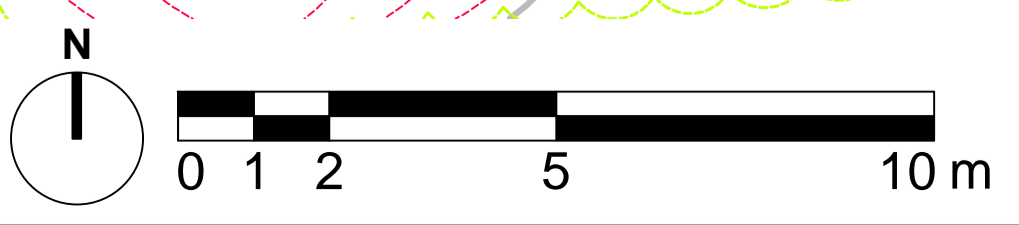
Approved
 JJ

Date
 22.05.20

Drawing No.
LLD1975-ARB-DWG-001

CAD Filename
 LLD1975/CAD/ARB

Revision
 00



Tree Constraints Plan
Land Adjacent To The Spinney, Lagness Road, Runcton, Chichester, West Sussex