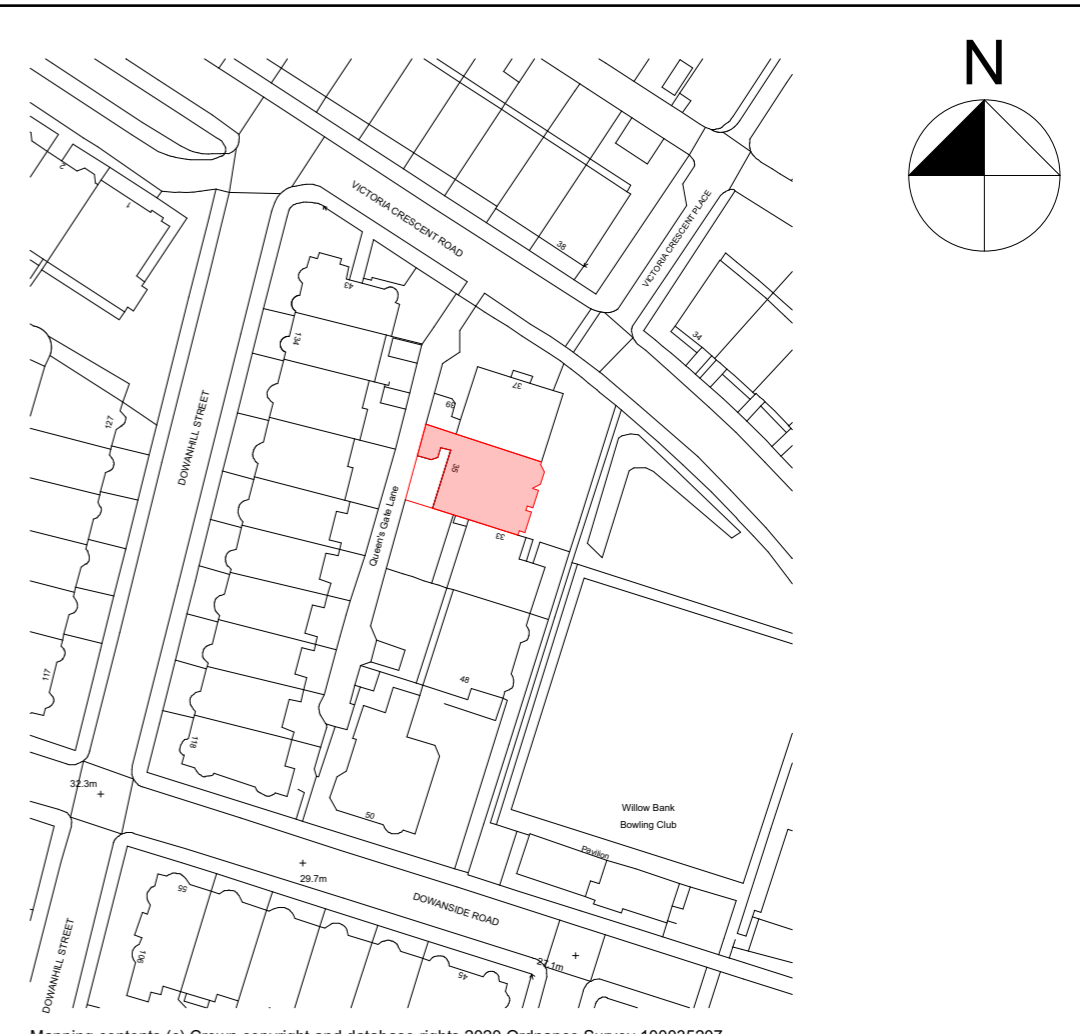




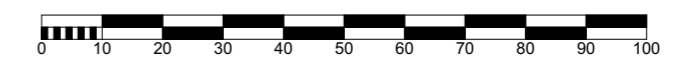
1 Block Plan 1:500



1 Location Plan 1:1250

LEGEND

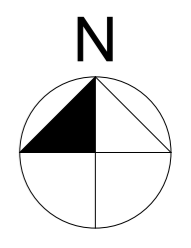
-  DENOTES SITE BOUNDARY
-  DENOTES BUILDING FOOTPRINT



Scale Bar 1:1250



Scale Bar 1:500



This drawing is the property of Bluestone
 Copyright is reserved by them and the drawing is issued on the condition that it is not copied, reproduced, retained or disclosed to any unauthorised person, either wholly or in part without the consent in writing of Bluestone

N.B. any variations between stated dimensions and site dimensions should be reported to the surveyor prior to work being executed.

Ref	Date	Revision	By
A	13/04/21	Portico outline added	

Client :
 Mrs Celia Sinclair
 Kings Gate
 35 Victoria Crescent Road
 Glasgow
 G12 9DD

Project :
 East Elevation Downpipe
 Kings Gate
 35 Victoria Crescent Road
 Glasgow, G12 9DD

Title :
LOCATION & BLOCK PLAN

Drawing No : 120012 - 01	Rev : A	Scale : 1:1250 @A3 1:500 @A3
Date : March 2020	Drawn by : SJ	Checked by : IM

bluestone
 CHARTERED BUILDING SURVEYORS

95 West Regent Street
 Glasgow
 G2 2BA

t:0141 341 3341
 f:0560 076 6521
 w: www.bluestonecbs.com