

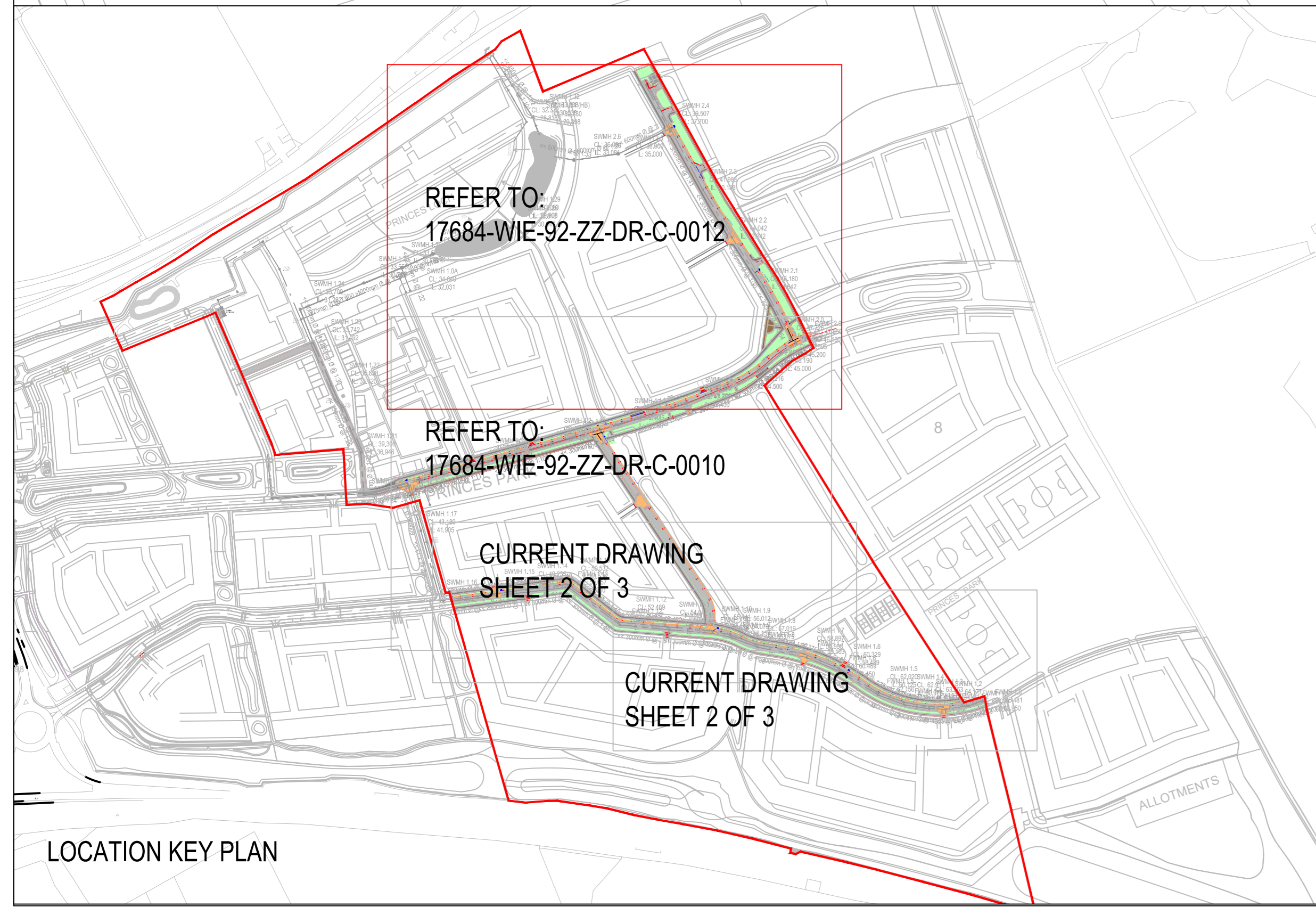
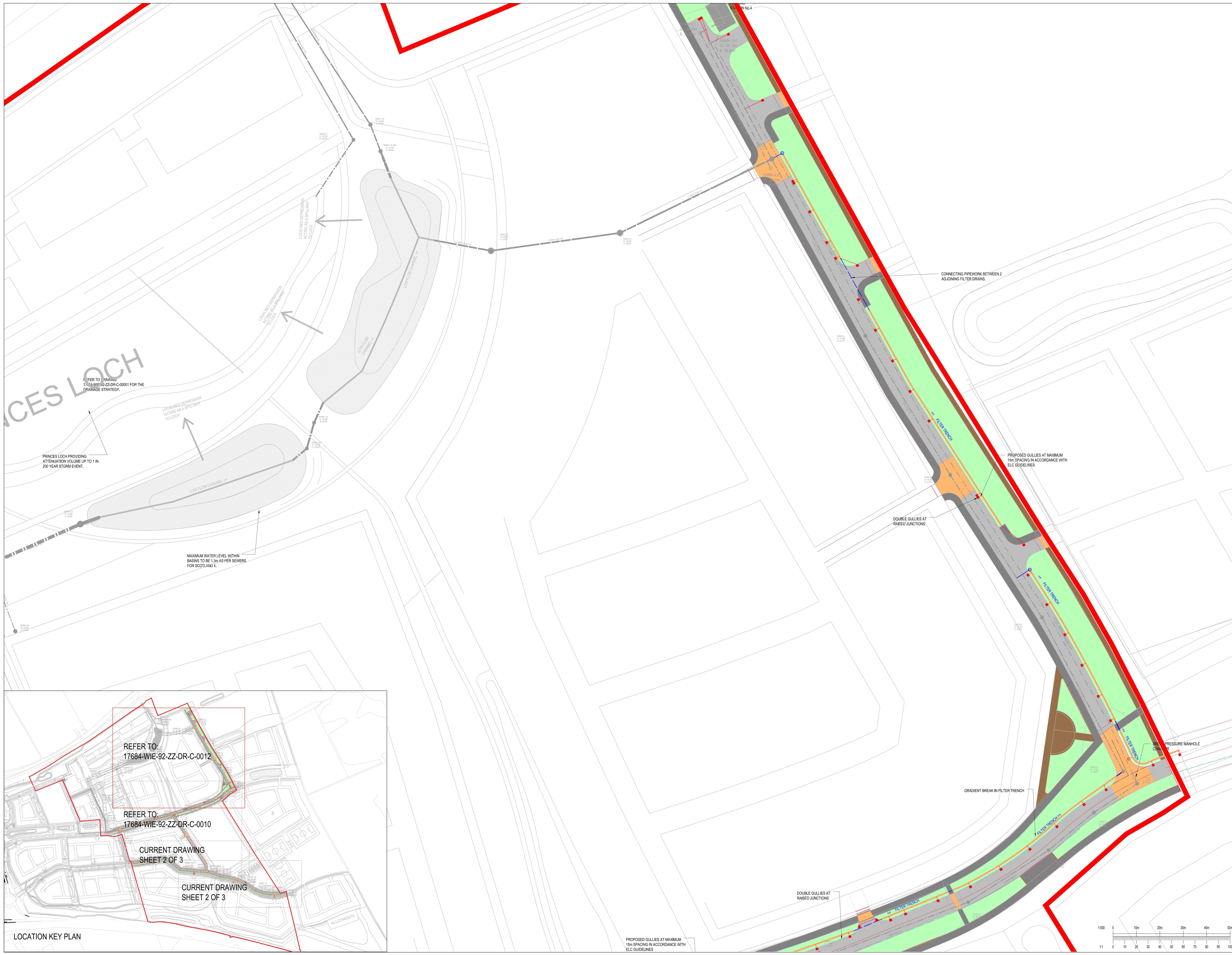
Only figured dimensions to be used. Dimensions to be verified on site. Any discrepancies should be referred to the Engineer prior to work being put in hand.
 This drawing is the property of Waterman Infrastructure & Environment Limited, and the drawing is issued on the condition that it is not copied, reproduced, retained or disclosed in any unauthorised form, either wholly or in part without the consent in writing of Waterman Infrastructure & Environment Limited.
 PricewaterhouseCoopers, Clark Street, London SE1 1SG. T 020 7928 7888. F 020 7922 0922

GENERAL NOTES

1. THIS DRAWING IS TO BE READ IN CONJUNCTION WITH ALL ENGINEER'S, ARCHITECT'S OR OTHER RELEVANT DRAWINGS AND SPECIFICATIONS.
2. ALL DIMENSIONS AND LEVELS ARE TO BE CHECKED ON SITE BY THE CONTRACTOR PRIOR TO PREPARING ANY WORKING DRAWINGS OR COMMENCING ON SITE.
3. THE CONTRACTOR MUST ENSURE AND WILL BE HELD RESPONSIBLE FOR THE OVERALL STABILITY OF THE BUILDING STRUCTURE EXCAVATION AT ALL STAGES OF THE WORK.
4. ALL WORK BY THE CONTRACTOR MUST BE CARRIED OUT IN SUCH A WAY THAT ALL REQUIREMENTS UNDER THE HEALTH AND SAFETY AT WORK ACT ARE SATISFIED.
5. ALL WORK IS TO BE CARRIED OUT IN COMPLIANCE WITH THE REQUIREMENTS OF THE RELEVANT STATUTORY AUTHORITIES AND REGULATIONS.

LEGEND

- DENOTES PROPOSED FOUL WATER PIPE
- DENOTES PROPOSED SURFACE WATER PIPE
- DENOTES PROPOSED PHASE 1 DRAINAGE
- DENOTES PROPOSED FOUL WATER RISING MAIN
- DENOTES PROPOSED FILTER DRAIN
- DENOTES PROPOSED ADOPTED BASIN
- DENOTES PROPOSED GULLY



Rev	Date	Description	By
P03	03.03.21	AMENDED TO SUIT NEW BASIN LAYOUT	KK
P02	14.01.21	AMENDED TO SUIT ARCHITECT LAYOUT	PM
P01	18.12.20	ISSUED FOR PLANNING	KK

BLINDWELLS

PHASE 2 - PROPOSED ROAD DRAINAGE SHEET 3 OF 3

Client: HARGREAVES SERVICES (BLINDWELLS) LTD

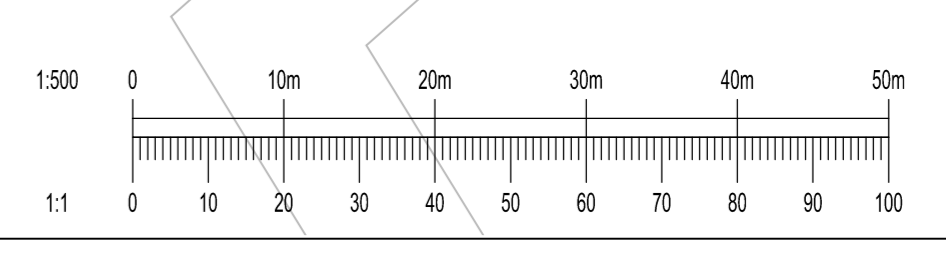
South Suite 8 Nelson Mandela Place Glasgow G2 1BT
 11014 041 1800
 mail@watermangroup.com www.watermangroup.com

PLANNING

Drawn By	PM	Checked By	TH	Waterman Ref	WIE17684
Date	03.12.20	Scale @ A3	1:1000		

Project: Originator - Volume - Level - Type - Risk - Number - Revision

17684-WIE-92-ZZ-DR-C-00012 P03



PROPOSED GULLIES AT MAXIMUM 15m SPACING IN ACCORDANCE WITH ELD GUIDELINES