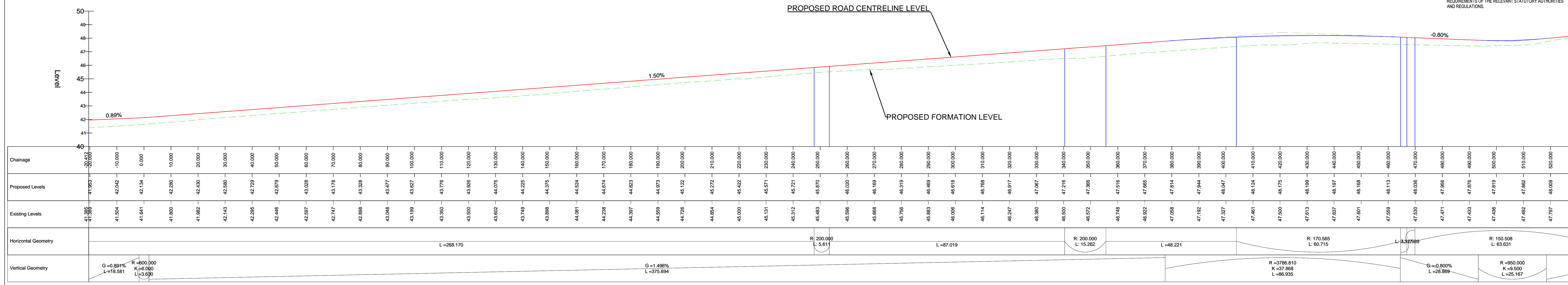
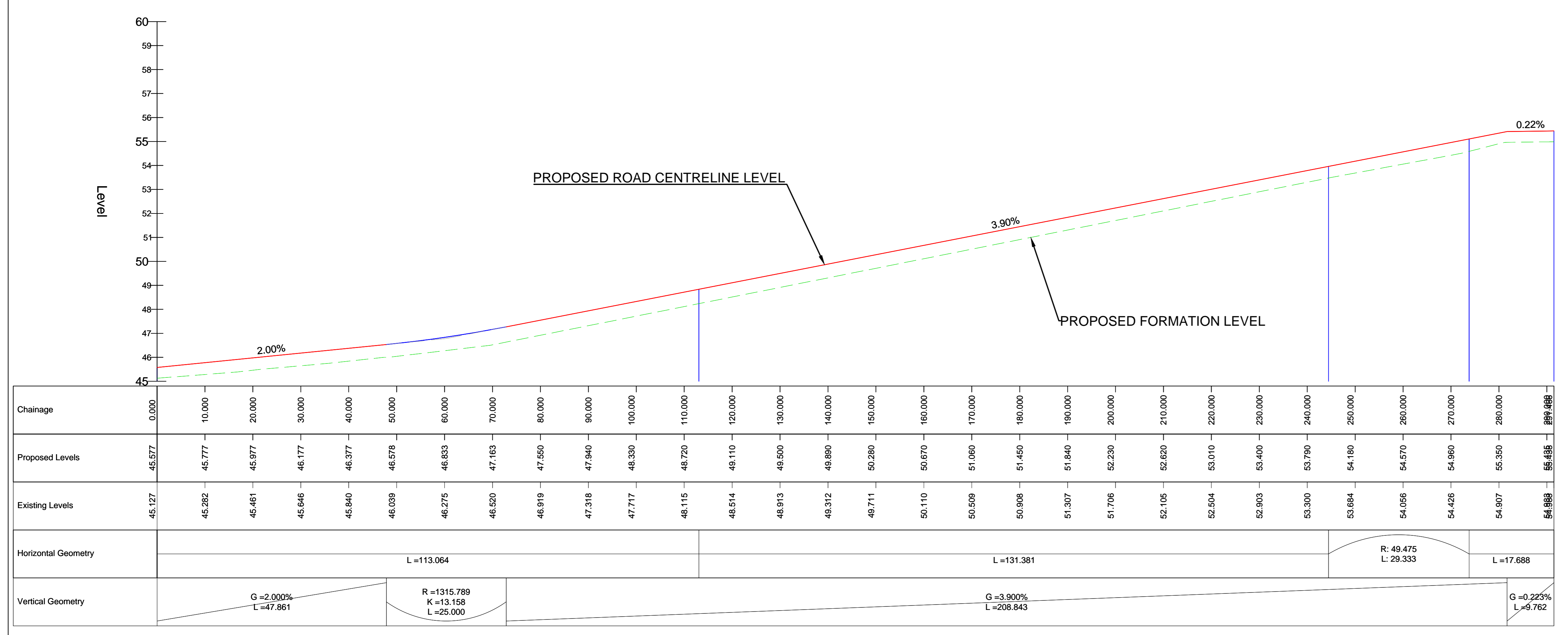


GENERAL NOTES

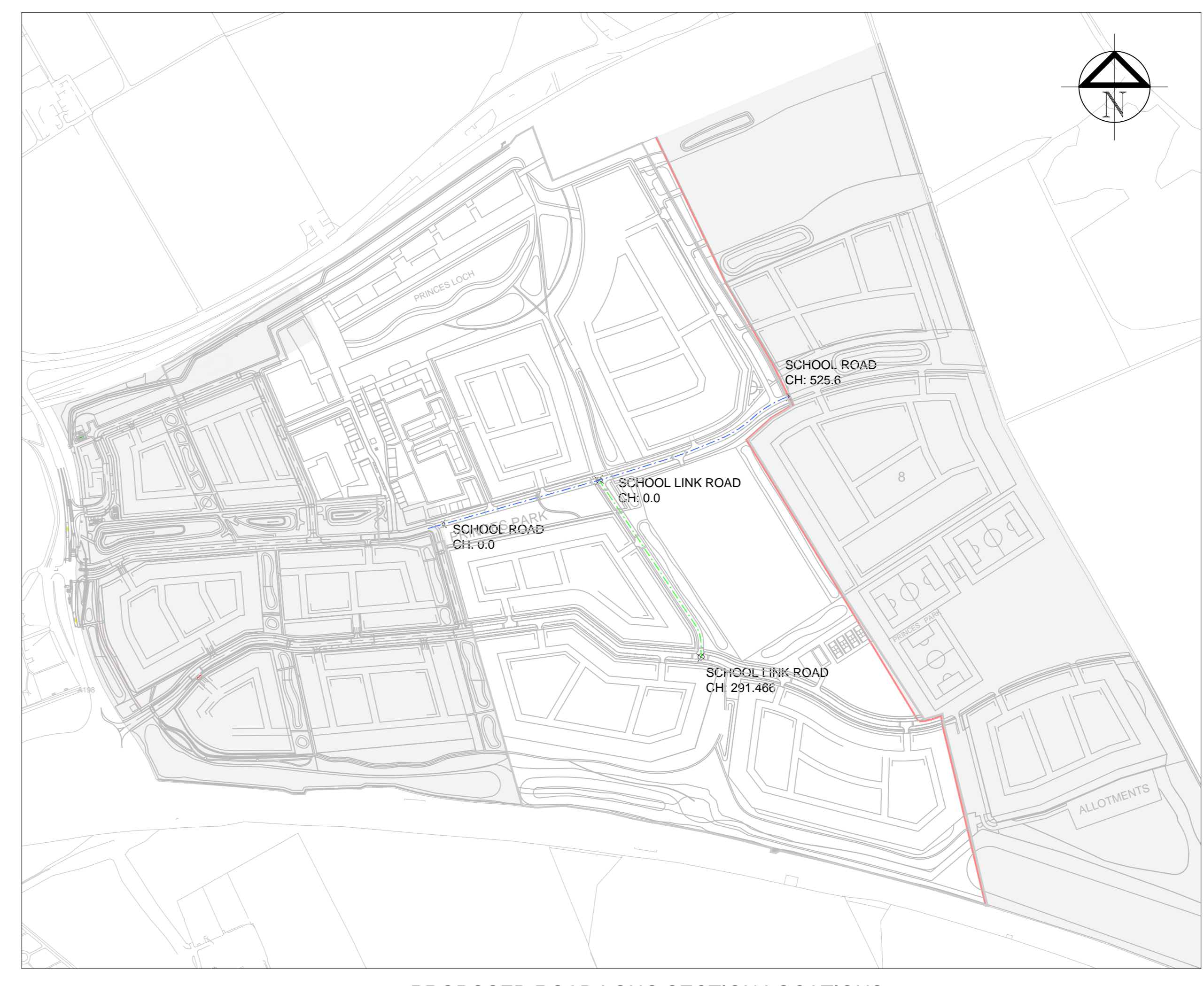
1. THIS DRAWING IS TO BE READ IN CONJUNCTION WITH ALL ENGINEERS, ARCHITECTS OR OTHER RELEVANT DRAWINGS AND SPECIFICATIONS.
2. ALL DIMENSIONS AND LEVELS ARE TO BE CHECKED ON SITE BY THE CONTRACTOR PRIOR TO PREPARING ANY WORKING DRAWINGS OR COMMENCING ON SITE.
3. THE CONTRACTOR MUST ENSURE AND WILL BE HELD RESPONSIBLE FOR THE OVERALL STABILITY OF THE BUILDING STRUCTURE EXCAVATION AT ALL STAGES OF THE WORK.
4. ALL WORK BY THE CONTRACTOR MUST BE CARRIED OUT IN SUCH A WAY THAT ALL REQUIREMENTS UNDER THE HEALTH AND SAFETY AT WORK ACT ARE SATISFIED.
5. ALL WORK IS TO BE CARRIED OUT IN COMPLIANCE WITH THE REQUIREMENTS OF THE RELEVANT STATUTORY AUTHORITIES AND REGULATIONS.



PROPOSED ALIGNMENT - PH2 SCHOOL RCC - LONGSECTION
SCALE: H 1:500, V 1:100.
DATUM: 40.000



PROPOSED PH2 SCHOOL LINK RD - LONGSECTION
SCALE: H 1:500, V 1:100.
DATUM: 45.000



PROPOSED ROAD LONG SECTION LOCATIONS
SCALE 1:5000

LOCATION PLAN LEGEND

- DENOTES PROPOSED SCHOOL ROAD CENTRELINE
- DENOTES PROPOSED SCHOOL LINK ROAD CENTRELINE

SEE DRAWING 17684-WIE-95-ZZ-DR-C-0001 FOR ROAD CENTRELINE LAYOUT

Rev	Date	Description	By
P04	15.01.21	AMENDED TO SUIT ARCHITECTS LAYOUT	WX
P03	08.01.20	AMENDED AS PER CLIENT COMMENTS	WX
P02	18.12.20	DRAFTED FOR PLANNING	AG
P01	27.11.20	DRAFTED FOR PLANNING	AG

BLINDWELLS

PHASE 2
SCHOOL ROAD & SCHOOL LINK ROAD
PROPOSED ROAD CENTRELINE
LONG SECTIONS

Client: HARGREAVES SERVICES (BLINDWELLS) LTD



South Suite 8 Nelson Mandela Place Glasgow G2 1BT
www.waterman.co.uk
mail@waterman.co.uk www.waterman.co.uk

PLANNING

Designed By: PM	Checked By: TH	Waterman Ref: WIE17684
Drawn By: AG	Date: NOV/20	Scale @ A0: 1:500
Project: 17684-WIE-95-ZZ-DR-C-00006	Volume: 1	Level: 1
Type: ROAD	Revision: P04	

