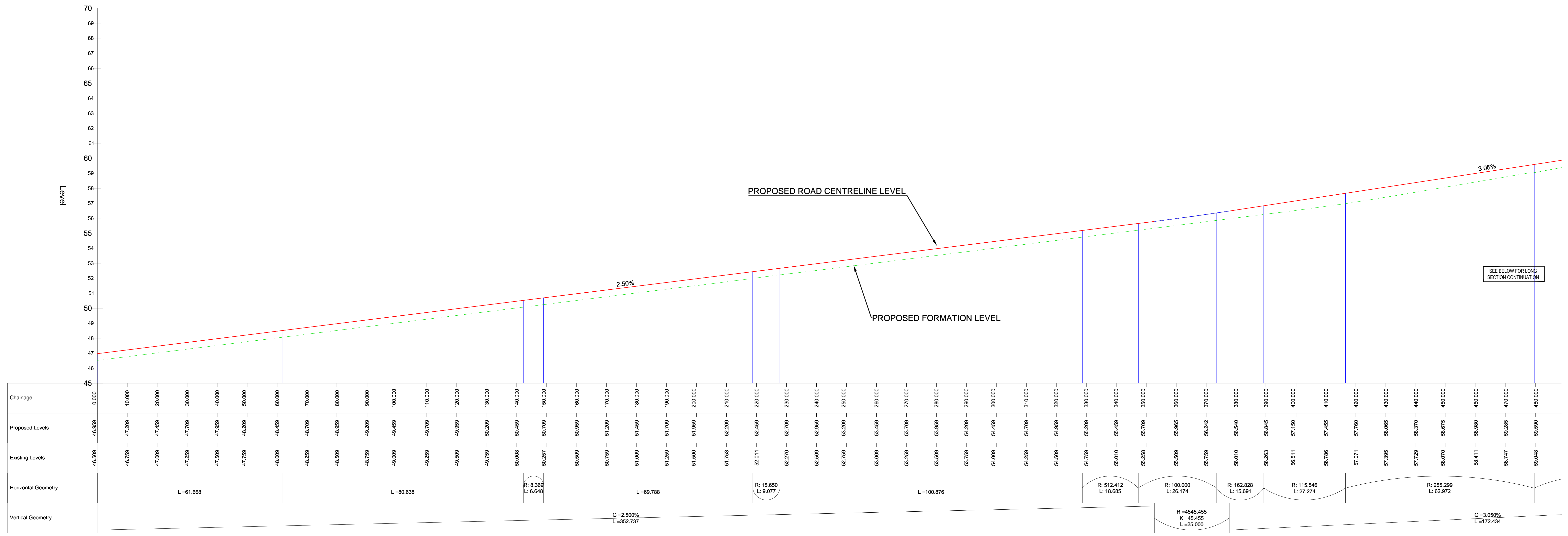
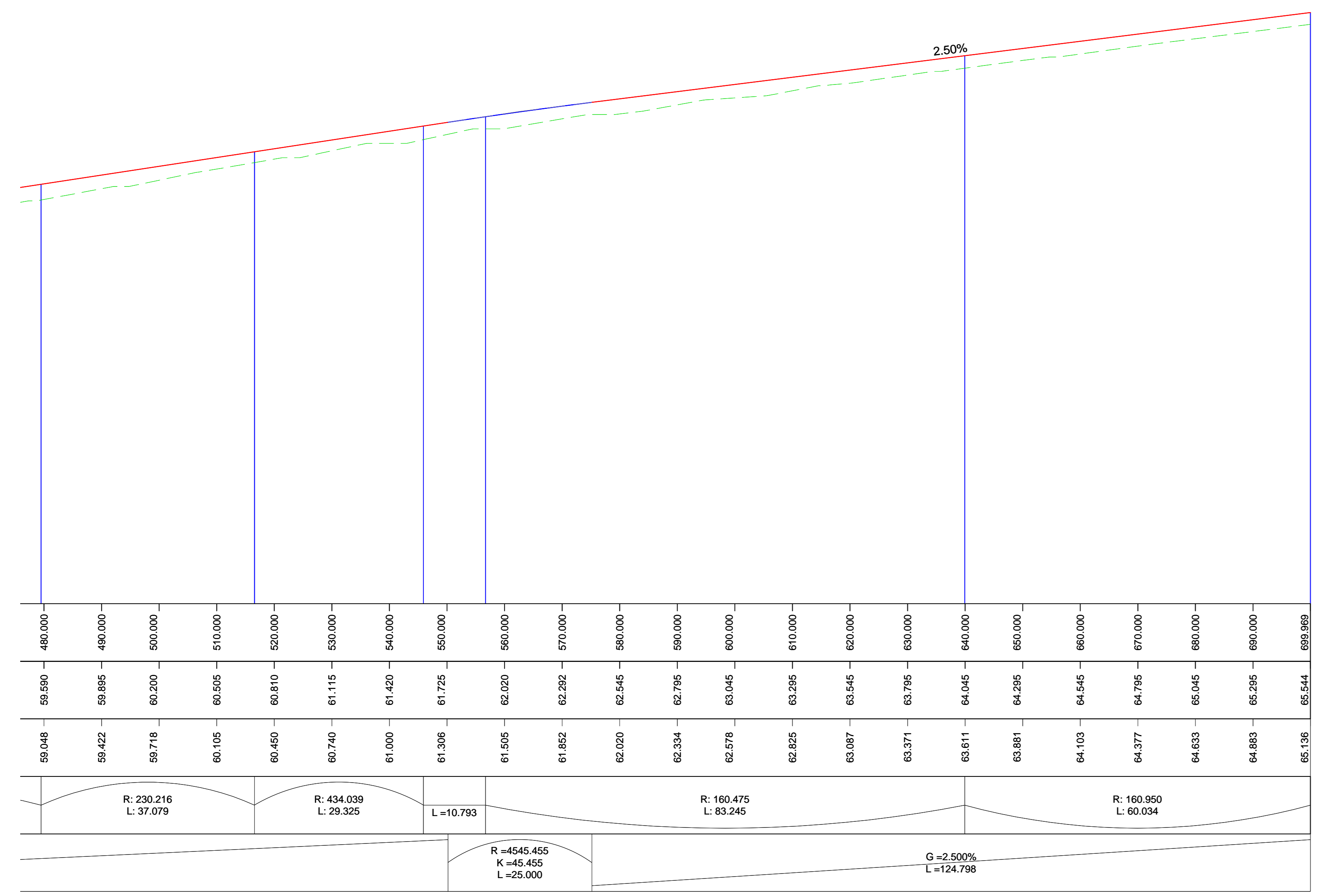


GENERAL NOTES

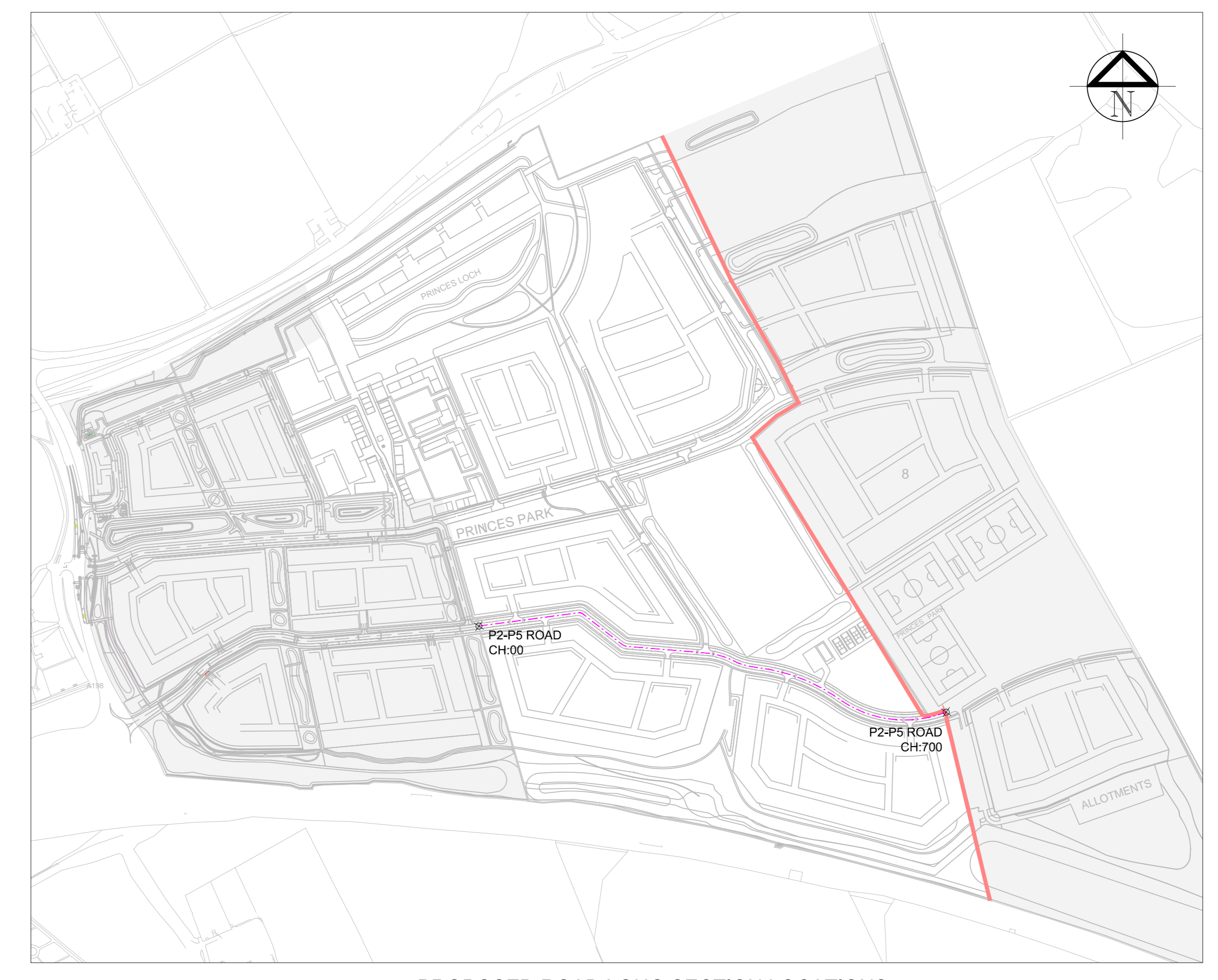
1. THIS DRAWING IS TO BE READ IN CONJUNCTION WITH ALL ENGINEER'S, ARCHITECTS OR OTHER RELEVANT DRAWINGS AND SPECIFICATIONS.
2. ALL DIMENSIONS AND LEVELS ARE TO BE CHECKED ON SITE BY THE CONTRACTOR PRIOR TO PREPARING ANY WORKING DRAWINGS OR COMMENCING ON SITE.
3. THE CONTRACTOR MUST ENSURE AND WILL BE HELD RESPONSIBLE FOR THE OVERALL STABILITY OF THE BUILDING STRUCTURE EXCAVATION AT ALL STAGES OF THE WORK.
4. ALL WORK BY THE CONTRACTOR MUST BE CARRIED OUT IN SUCH A WAY THAT ALL REQUIREMENTS UNDER THE HEALTH AND SAFETY AT WORK ACT ARE SATISFIED.
5. ALL WORK IS TO BE CARRIED OUT IN COMPLIANCE WITH THE REQUIREMENTS OF THE RELEVANT STATUTORY AUTHORITIES AND REGULATIONS.



PROPOSED PH2 P5 - LONGSECTION
 SCALE: H 1:500, V 1:100.
 DATUM: 45.000



PROPOSED LONG SECTION - P2-P5 ROAD (CONTINUED)
 SCALE: H 1:500, V 1:100
 DATUM: 45.000

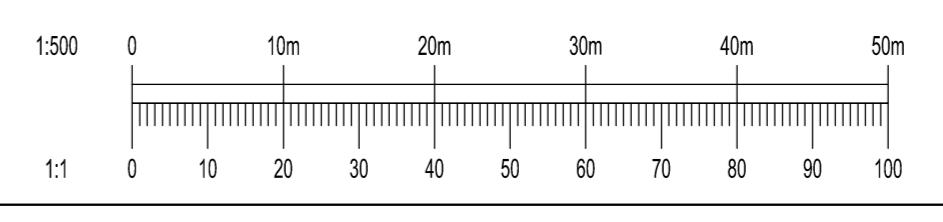


PROPOSED ROAD LONG SECTION LOCATIONS
 SCALE 1:5000

LOCATION PLAN LEGEND

--- DENOTES PROPOSED P2-P5 ROAD CENTRELINE

SEE DRAWING 17684-WIE-95-ZZ-DR-C-0001 FOR ROAD CENTRELINE LAYOUT



Rev	Date	Description	By
P04	15.01.21	AMENDED TO SUIT ARCHITECTS LAYOUT	JK
P03	08.01.21	AMENDED AS PER CLIENT COMMENTS	JK
P02	18.12.20	DRAFTED FOR PLANNING	JG
P01	30.11.20	DRAFTED FOR PLANNING	JG

Project		Blindwells	
Title		PHASE 2 P2 - P5 ROAD PROPOSED ROAD CENTRELINE LONG SECTIONS	
Client		HARGREAVES SERVICES (BLINDWELLS) LTD	
Drawn		Waterman	
Designed By		PM	Checked By
Drawn By		AG	Date
Project		Originator	Volume
17684-WIE-95-ZZ-DR-C-0007		Level	Type
P04		Revision	Number
17684-WIE-95-ZZ-DR-C-0007		Scale	1:500