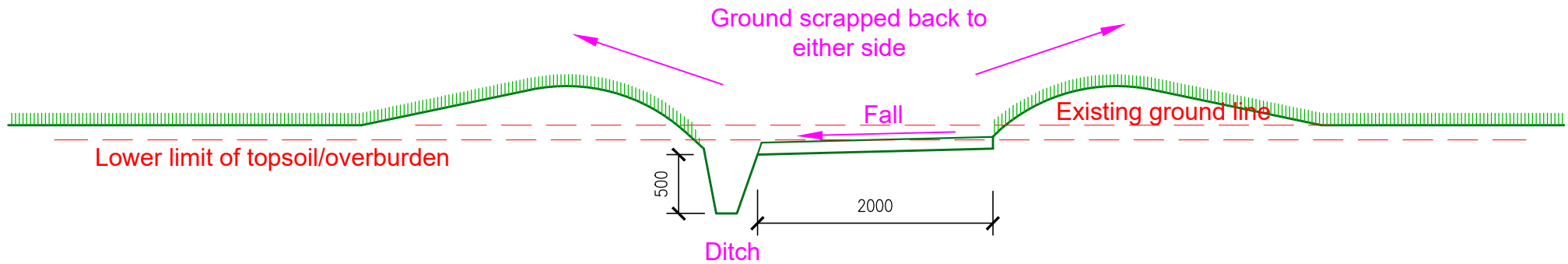
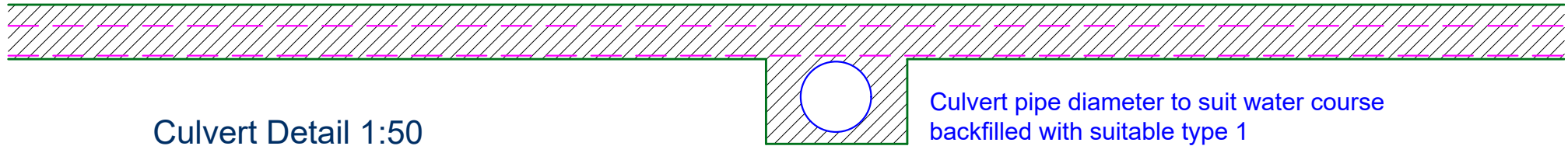
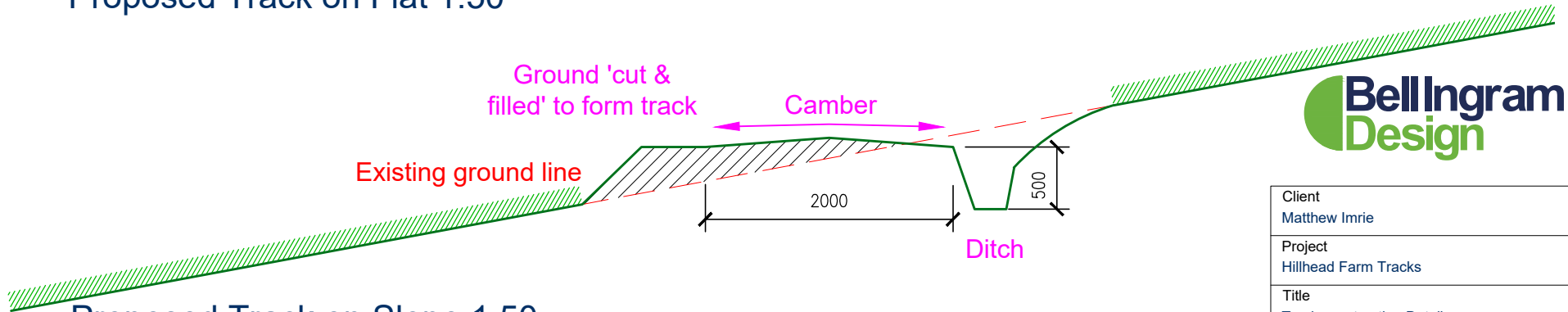


Top and bottom geogrid layers
 with aggregate layers in between.



Proposed Track on Flat 1:50



Proposed Track on Slope 1:50



TRACK CONSTRUCTION DETAILS 1:50

Revision P02 culvert detail added Date 25.02.2021



Client Matthew Imrie			
Project Hillhead Farm Tracks			
Title Track construction Details			
Branch Forfar		Telephone 01307 462516	
Drawn LL	Date Feb'2021	Drg Size A4	Checked CN
Job No. 16948		Scale 1:50	
Drg No. L(PL)0004			Rev P02