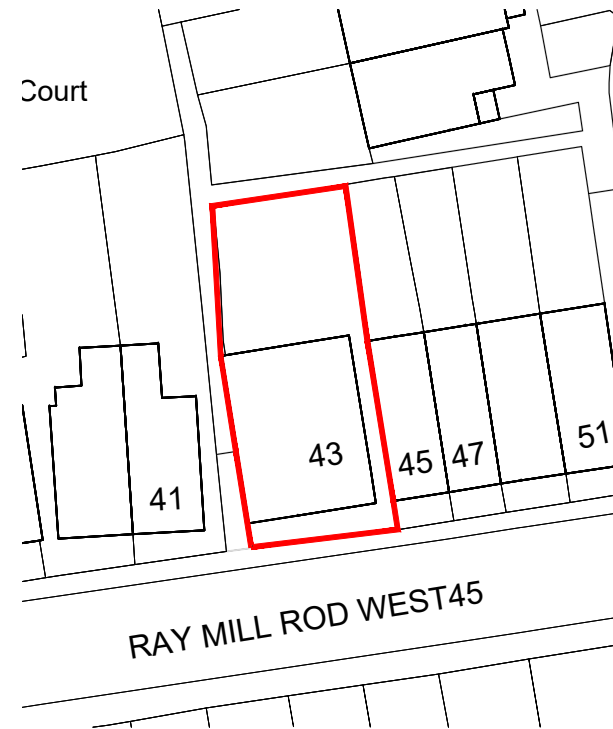
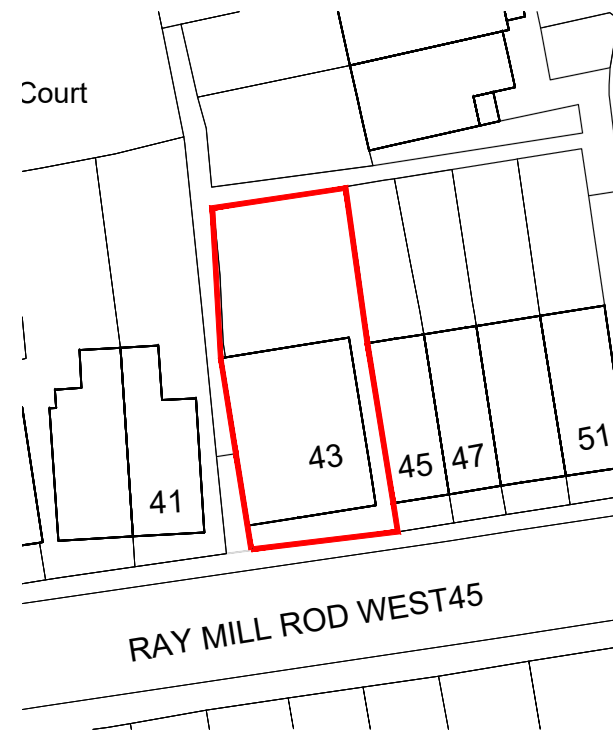
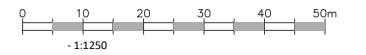
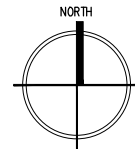


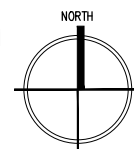
Notes:
 This drawing and the building works depicted is the property and copyright of the designer and written consent must be obtained before divulging to a third party or copying whole or part of the drawing by any method whatsoever. The contractor is to check and verify all building and site dimensions, levels and sewer invert levels at connection points and all discrepancies reported to the Architect before work commences. The drawing must be read in conjunction with and checked against any relevant structural or other Specialist drawings provided. Dimensions are in Millimeters. All our proposals are subject to confirmation following liaison with the relevant local authority. **These drawings have been prepared for the sole use of accompanying a Planning Application ONLY and should not be used for any other purposes. The designer accepts no responsibility for their use for any other purpose.**



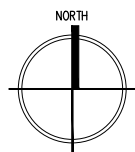
Existing Block Plan
1:500



Proposed Block Plan
1:500



Location Plan
1:1250



© Crown copyright and database rights 2021 OS_MasterMap_676675_883492

A | OS Map Licence Data and disclaimer added | 15/04/21 |

PLANNING

Project:
 GARAGE CONVERSION
 43 Ray Mill Road West, Maidenhead
 Berkshire SL6 8SF

Client
 Robert Golding

Drawing Title:
 EXISTING PLANS
 LOCATION AND BLOCK PLANS

Scale:	As noted @ A3	Dwg. No.:	43RAY/002	Rev.:	A
Drawn by:	XX				
Date:	FEB21				