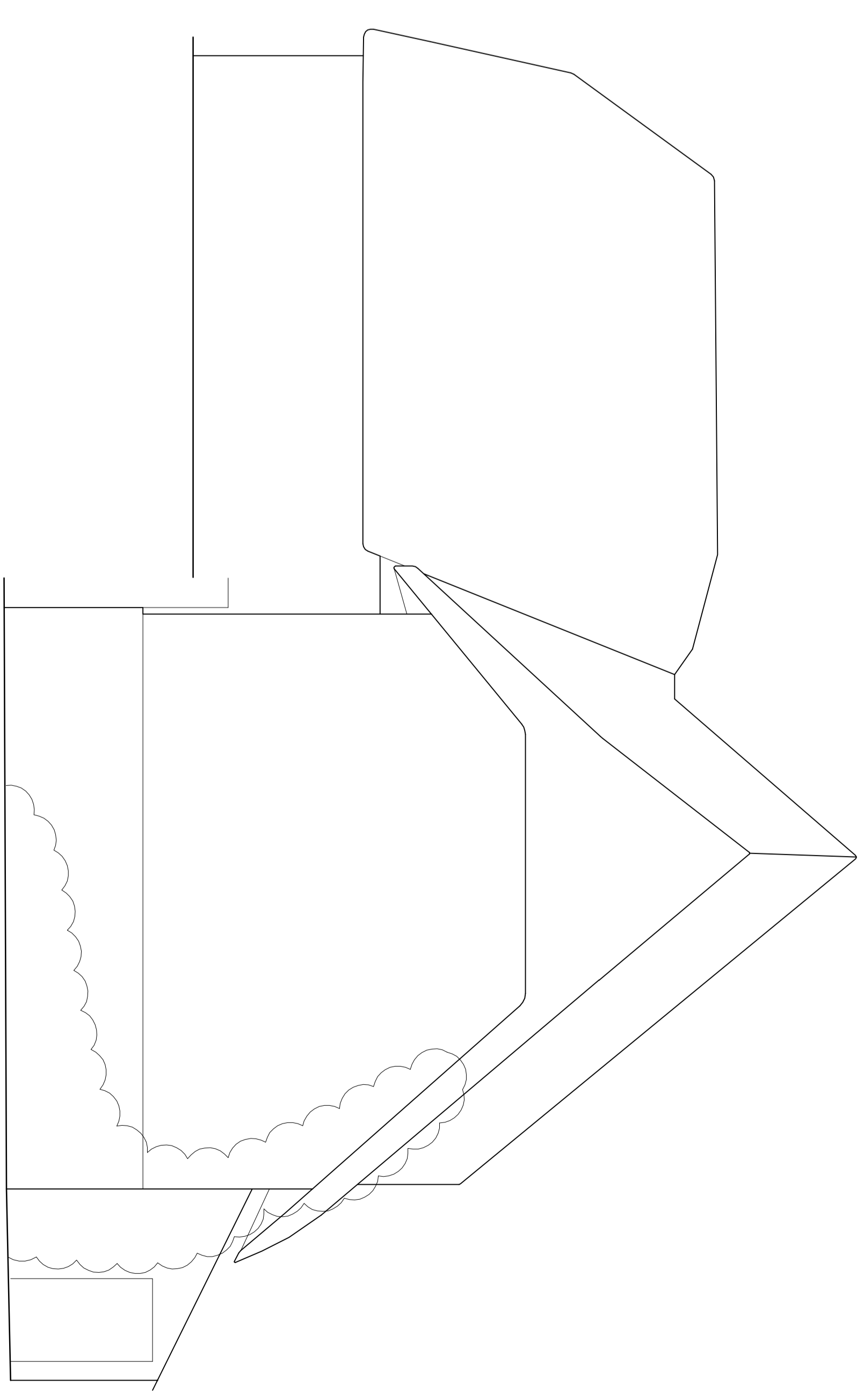
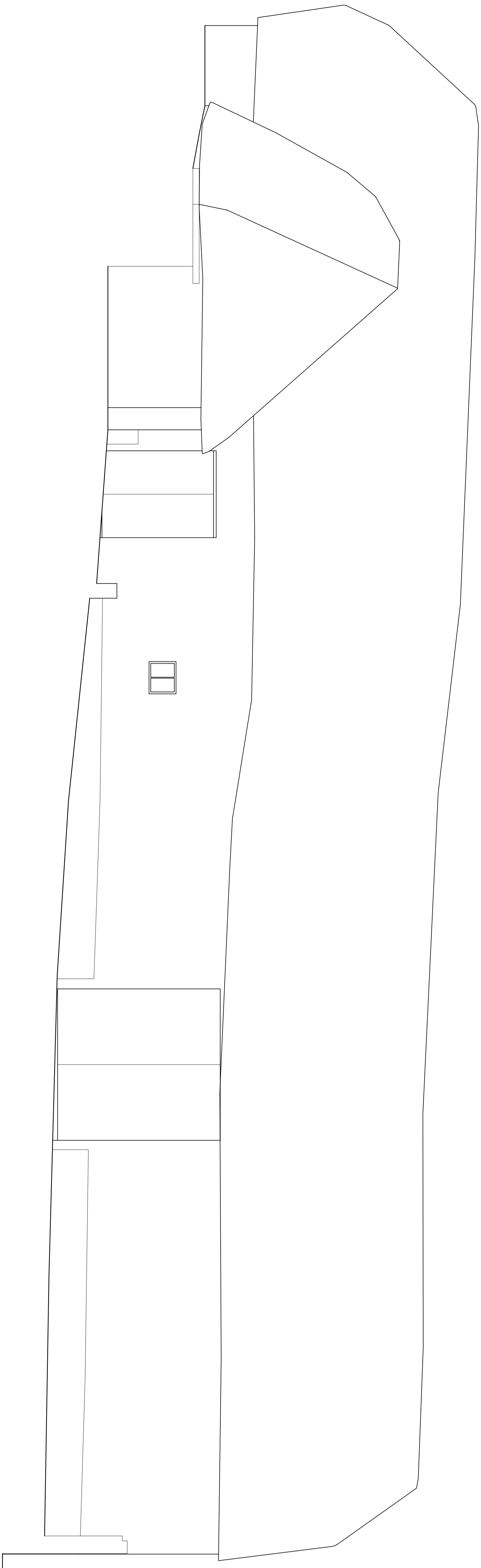


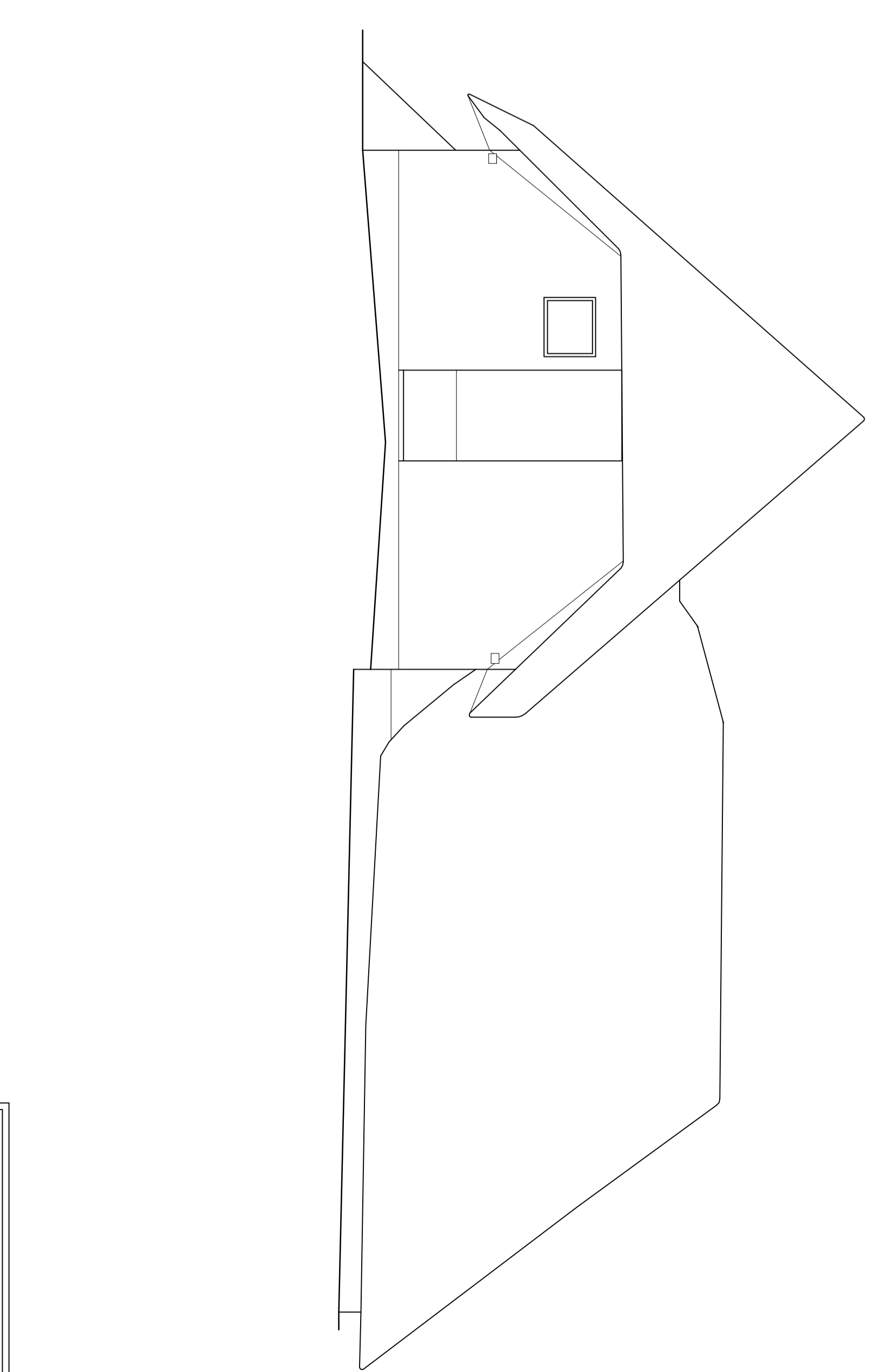
South-East Elevation



South-West Elevation



North-West Elevation



North-East Elevation

Barn Elevations

Drawn 10/20/20

Drawn 10/20/20

Level Datum
 Elevation of 100' (30.48m) Mean Sea Level (MSL) is used as the vertical reference for all elevations in this drawing.
Northpoint
 The Northpoint of this drawing is True North. The magnetic declination for this area is 12.5 degrees East of True North as of 10/20/20.

Encompass Surveys
 1414 24th Street, Suite 100
 Lincoln, NE 68502
 Phone: 402.478.1111
 Fax: 402.478.1112
 Website: www.encompass-surveys.com

| | |
|-----------------|--------------------------|
| Client: | Robert Adam Architects |
| Project: | Historic Barn Renovation |
| Location: | North Platte, Nebraska |
| Scale: | 1/8" = 1'-0" |
| Drawn: | SM |
| Checked: | GL |
| Issue: | October 2020 |
| Sheet: | 02/11 |
| Drawing Number: | ENC20100002-0001-1000 |