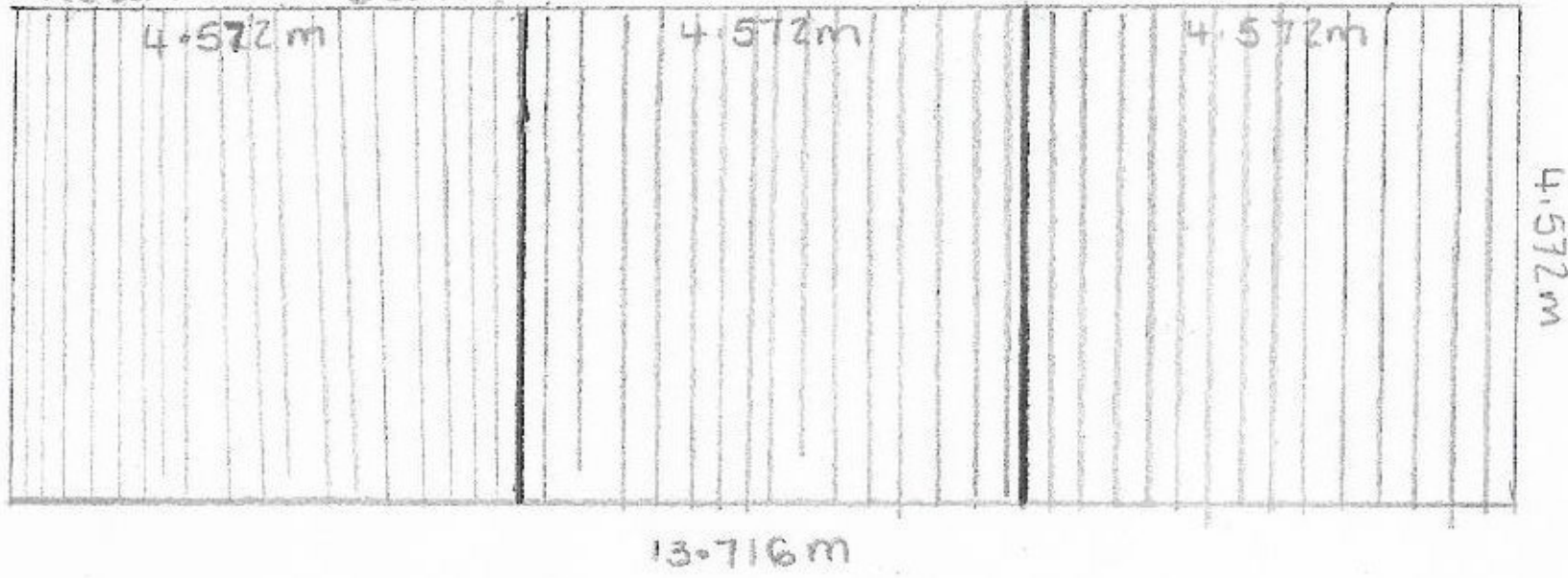
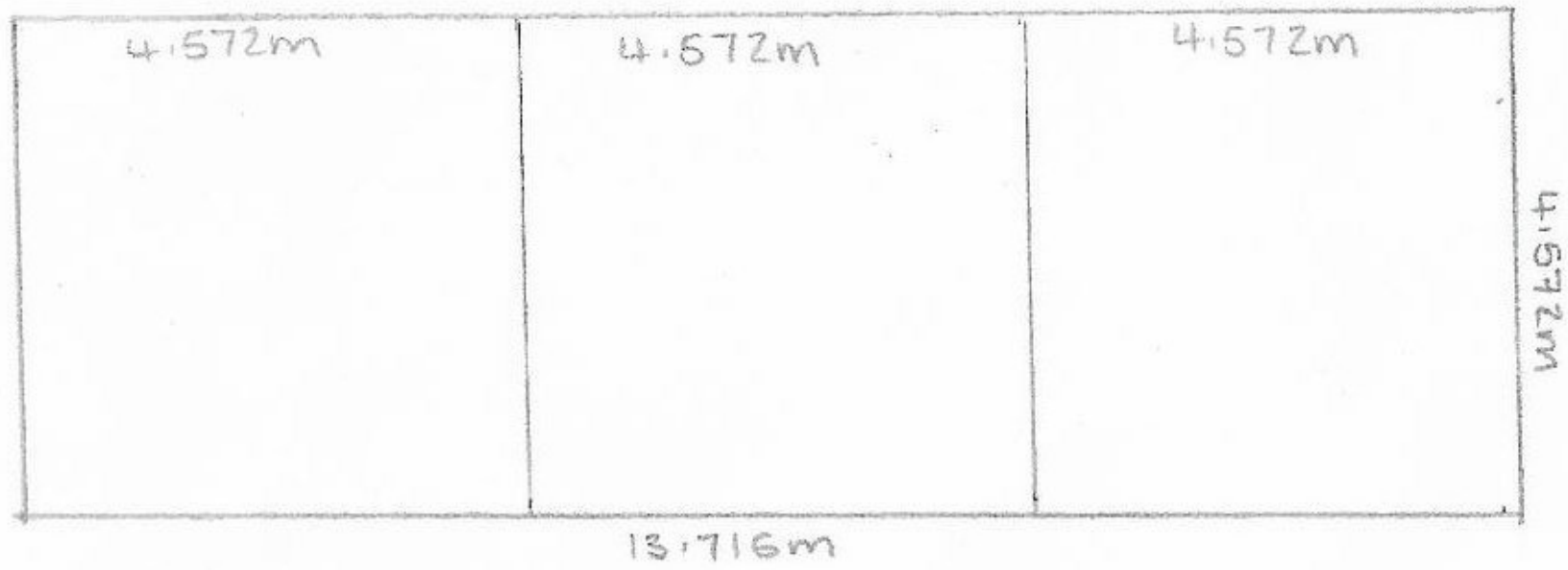


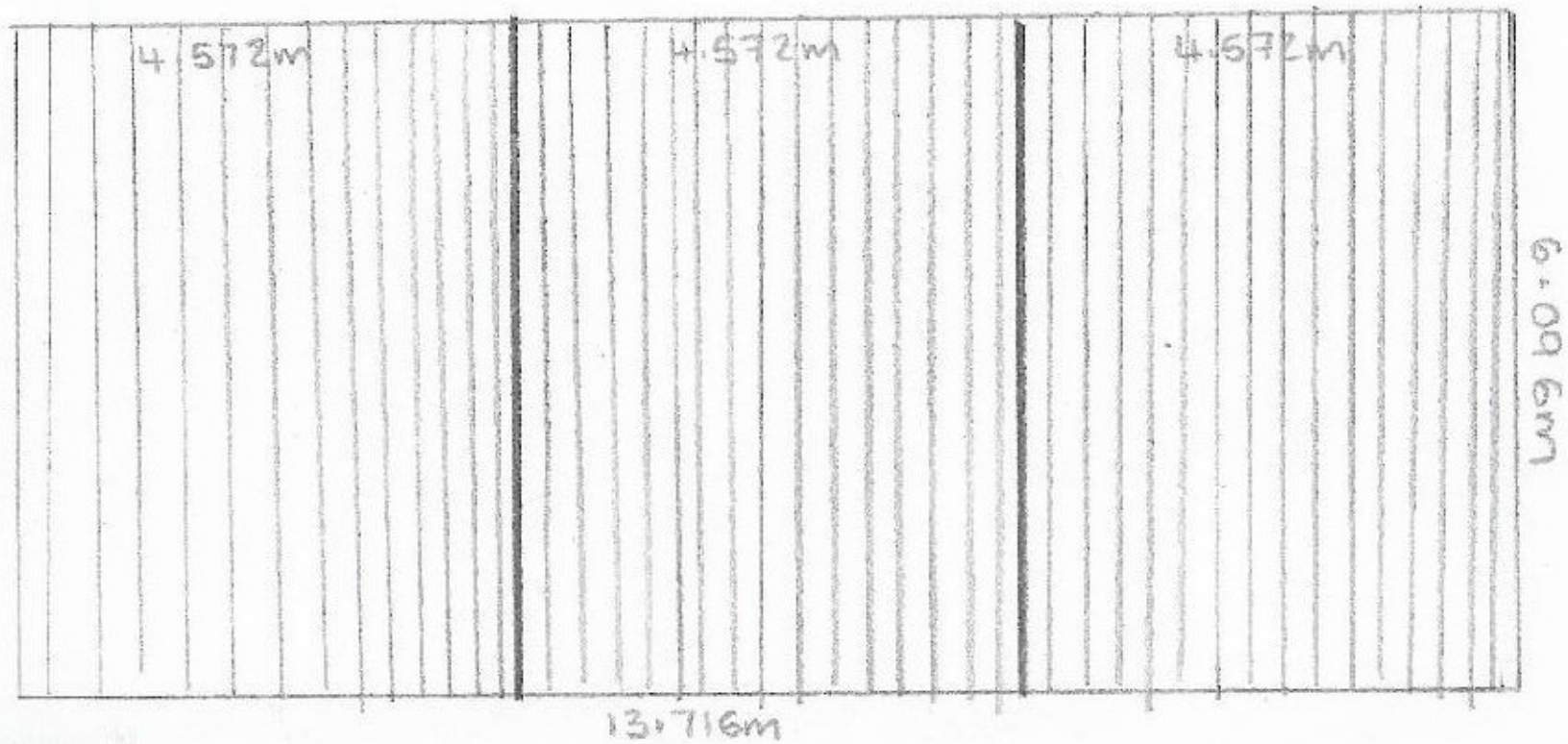
Rear/Side Elevation



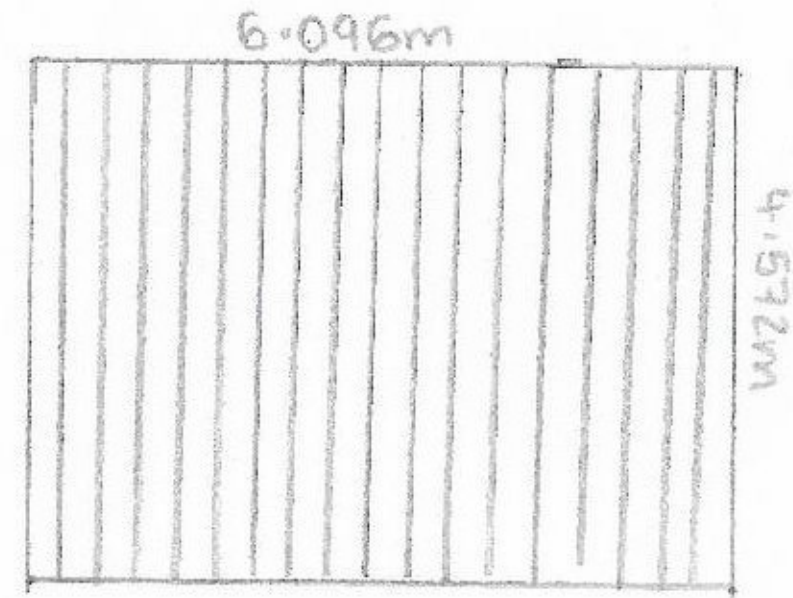
Front View - open front



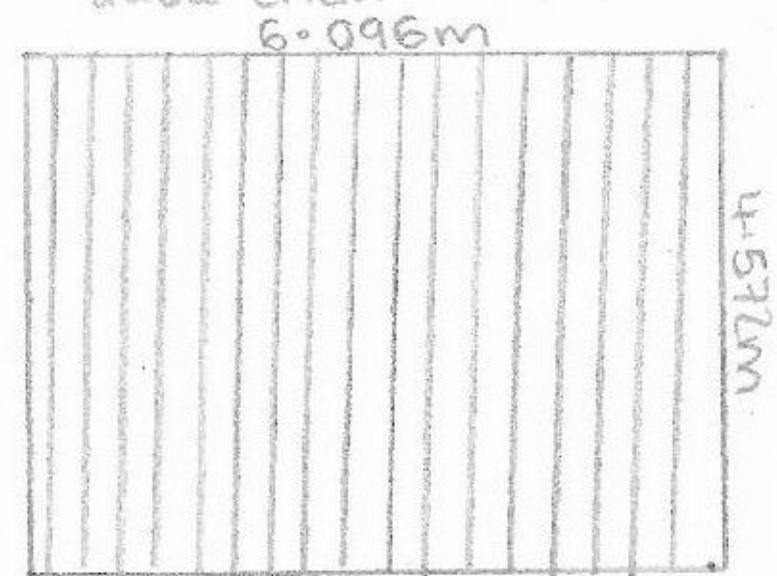
Roof



Gable End 1

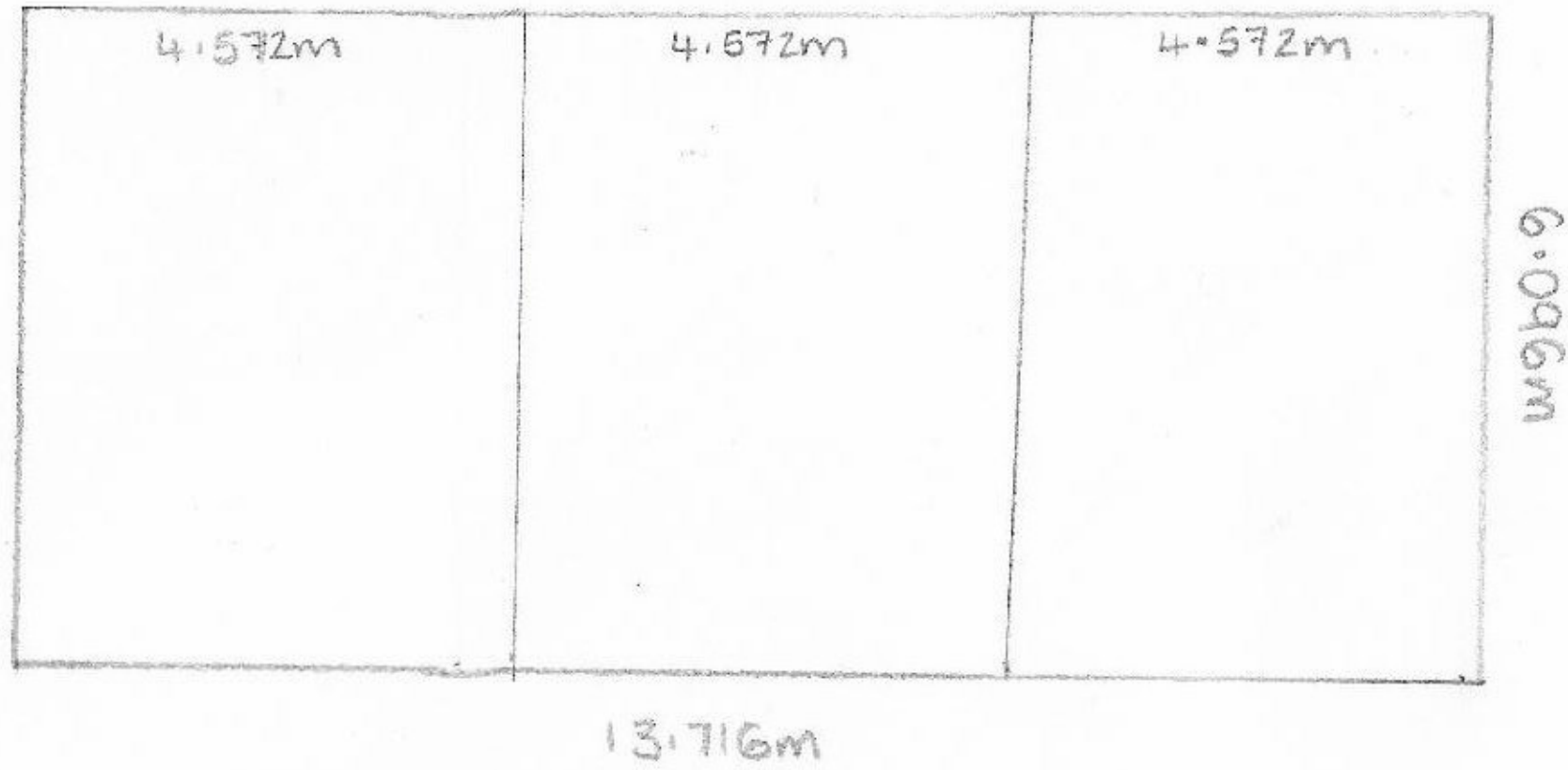


Gable End 2






Scale 1:100

Floorplan



Scale 1:100

 LAND REGISTER OF SCOTLAND	Version date	TITLE NUMBER
	04/03/2021	DMF30855

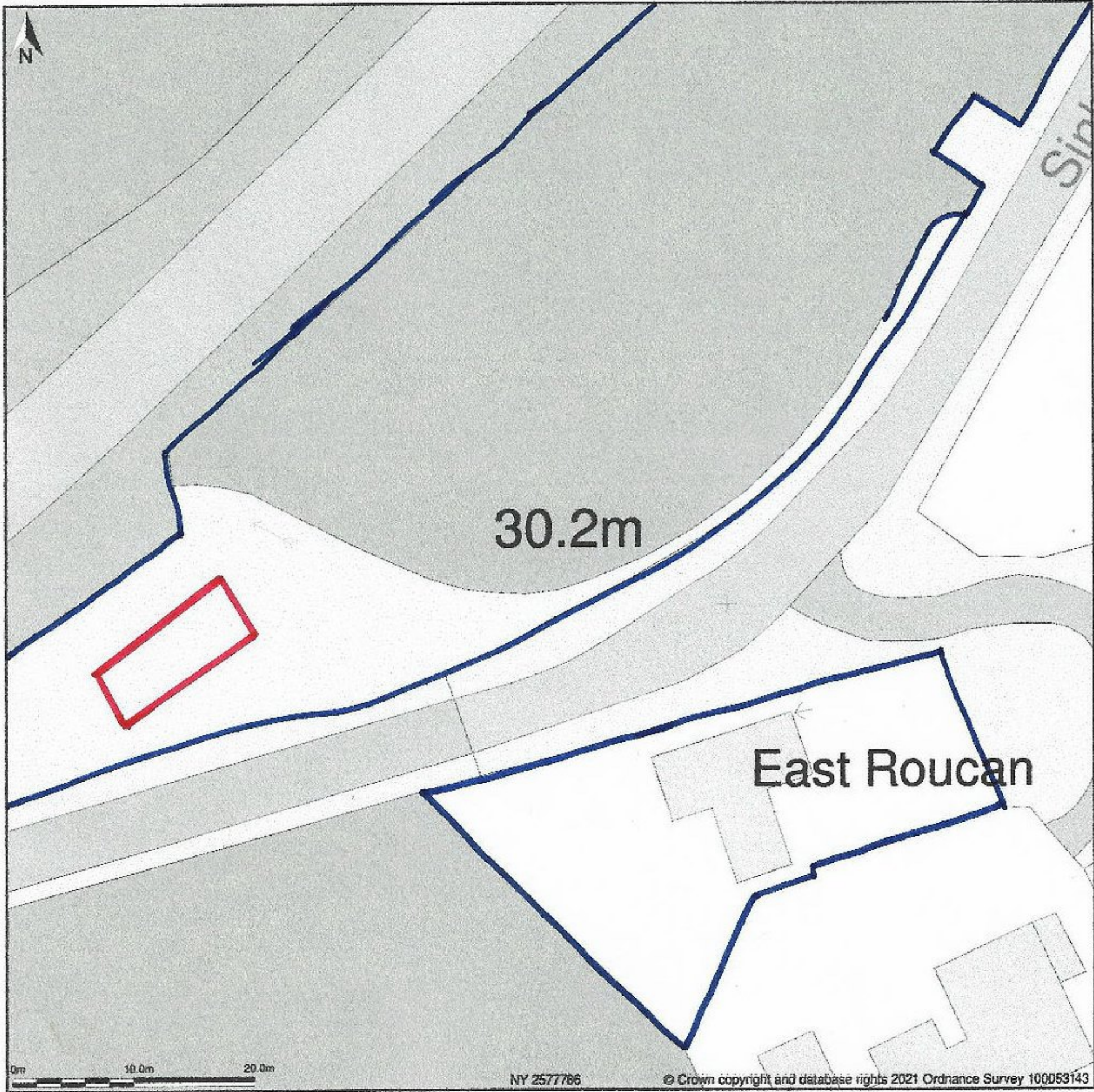
	BRITISH NATIONAL GRID EASTING/NORTHING	 100m			
	302587, 577840	<table border="1"> <tr> <td>Survey Scale</td> <td>Print Scale</td> </tr> <tr> <td>1:2500</td> <td>1:2500 @ A4</td> </tr> </table>	Survey Scale	Print Scale	1:2500
Survey Scale	Print Scale				
1:2500	1:2500 @ A4				

302587, 577840	Survey Scale	Print Scale
	1:2500	1:2500 @ A4

GROWN COPYRIGHT © This copy has been produced on 01/04/2021 with the authority of Ordnance Survey under Section 47 of the Copyright and Patents Act 1988. Unless there is a relevant exception to copyright, the copy must not be copied without prior permission of the copyright owner. OS Licence no 100041182.
This extract may contain Ordnance Survey features captured at other scales.



East Roucan, A709 Principal Road From A75 Roundabout Near Brownrigg To C15n At Torthorwald,
Dumfries, Dumfries And Galloway, DG1 3QE



Block Plan shows area bounded by: 302528.26, 577815.74 302618.26, 577905.74 (at a scale of 1:500), OSGridRef: NY 257786. The representation of a road, track or path is no evidence of a right of way. The representation of features as lines is no evidence of a property boundary.

Produced on 13th Apr 2021 from the Ordnance Survey National Geographic Database and incorporating surveyed revision available at this date. Reproduction in whole or part is prohibited without the prior permission of Ordnance Survey. © Crown copyright 2021. Supplied by www.buyaplan.co.uk a licensed Ordnance Survey partner (100053143). Unique plan reference: #00621537-DC0B26

Ordnance Survey and the OS Symbol are registered trademarks of Ordnance Survey, the national mapping agency of Great Britain. Buy A Plan logo, pdf design and the www.buyaplan.co.uk website are Copyright © Pass Inc Ltd 2021