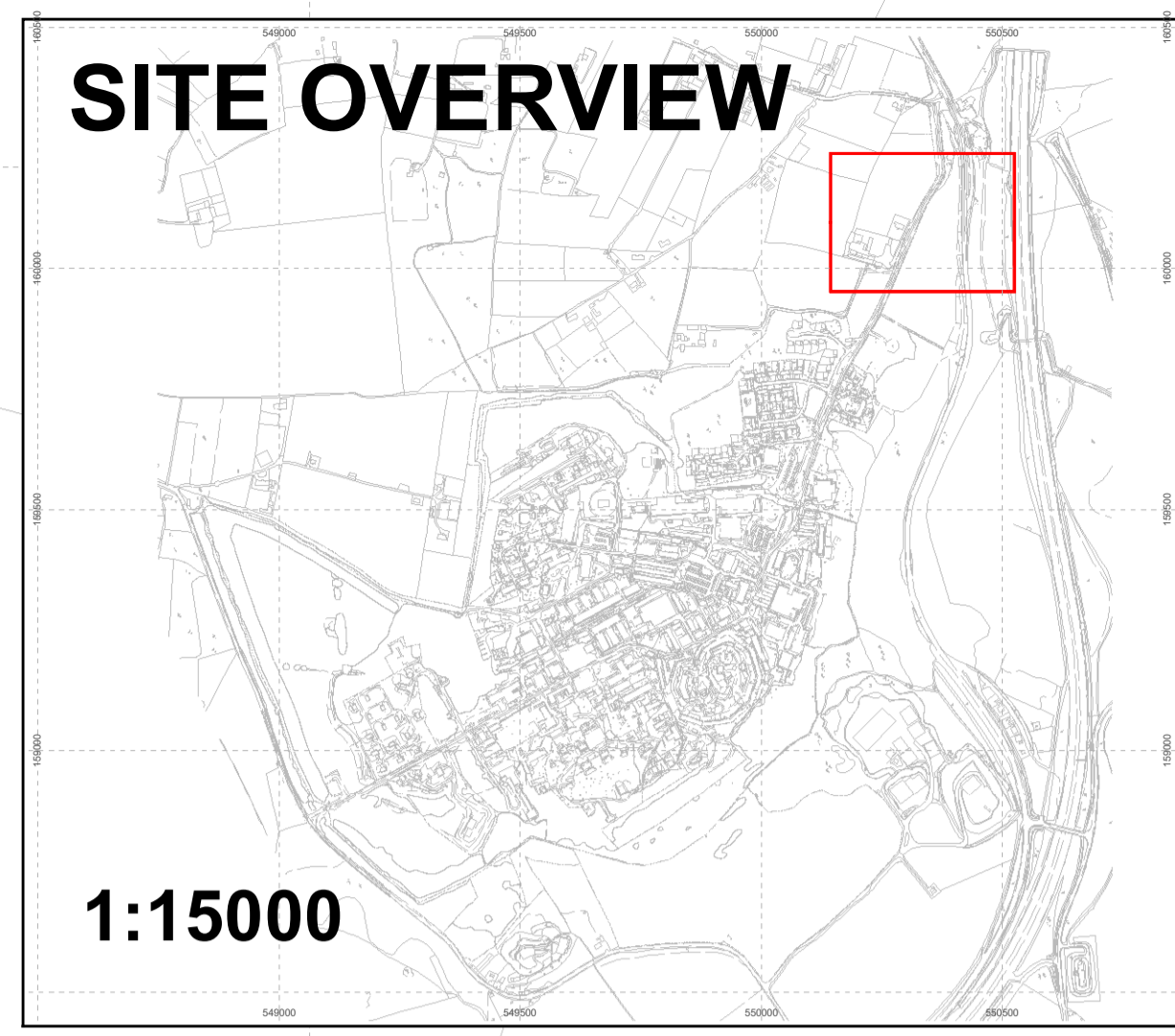


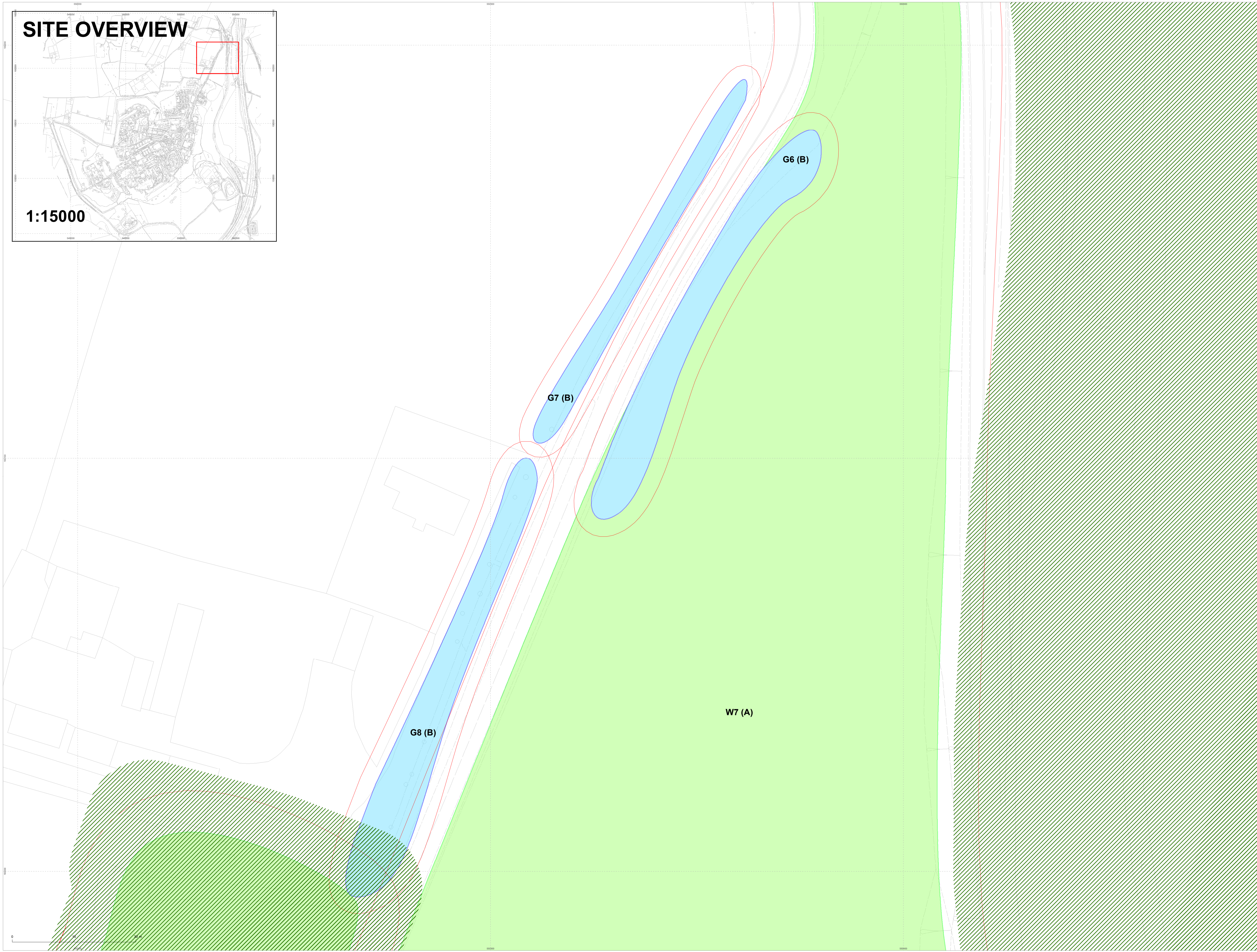
SITE OVERVIEW



1:15000

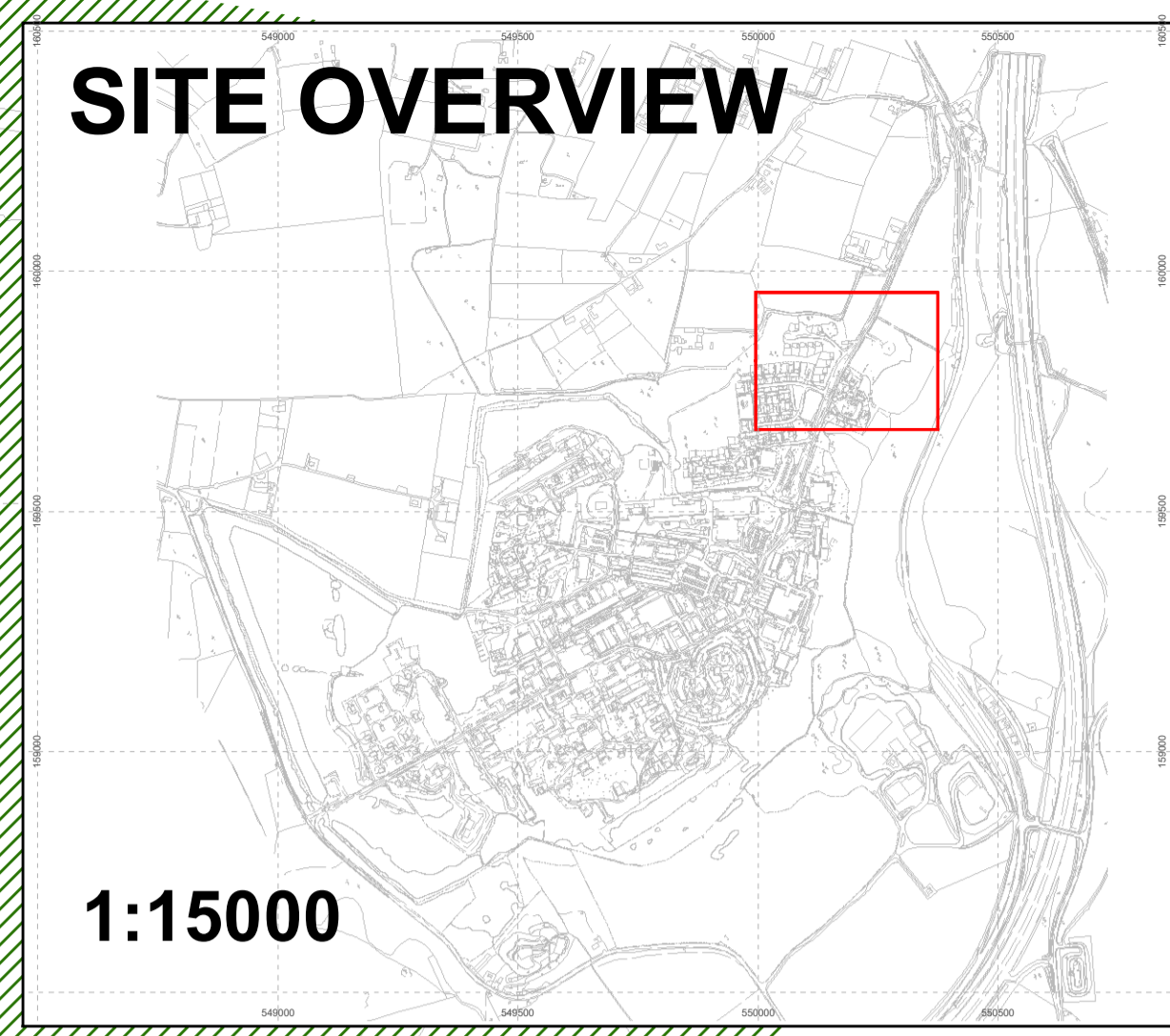
- Legend**
- Category A tree
 - Category B tree
 - Category C tree
 - Category U tree
 - Category A woodland
 - Category B group/woodland
 - Category C group
 - Approximate canopy extent
 - Root Protection Area
 - Ancient and Semi-Natural woodland
 - Ancient Replanted Woodland

The original of this drawing was produced in colour - a monochrome copy should not be relied upon



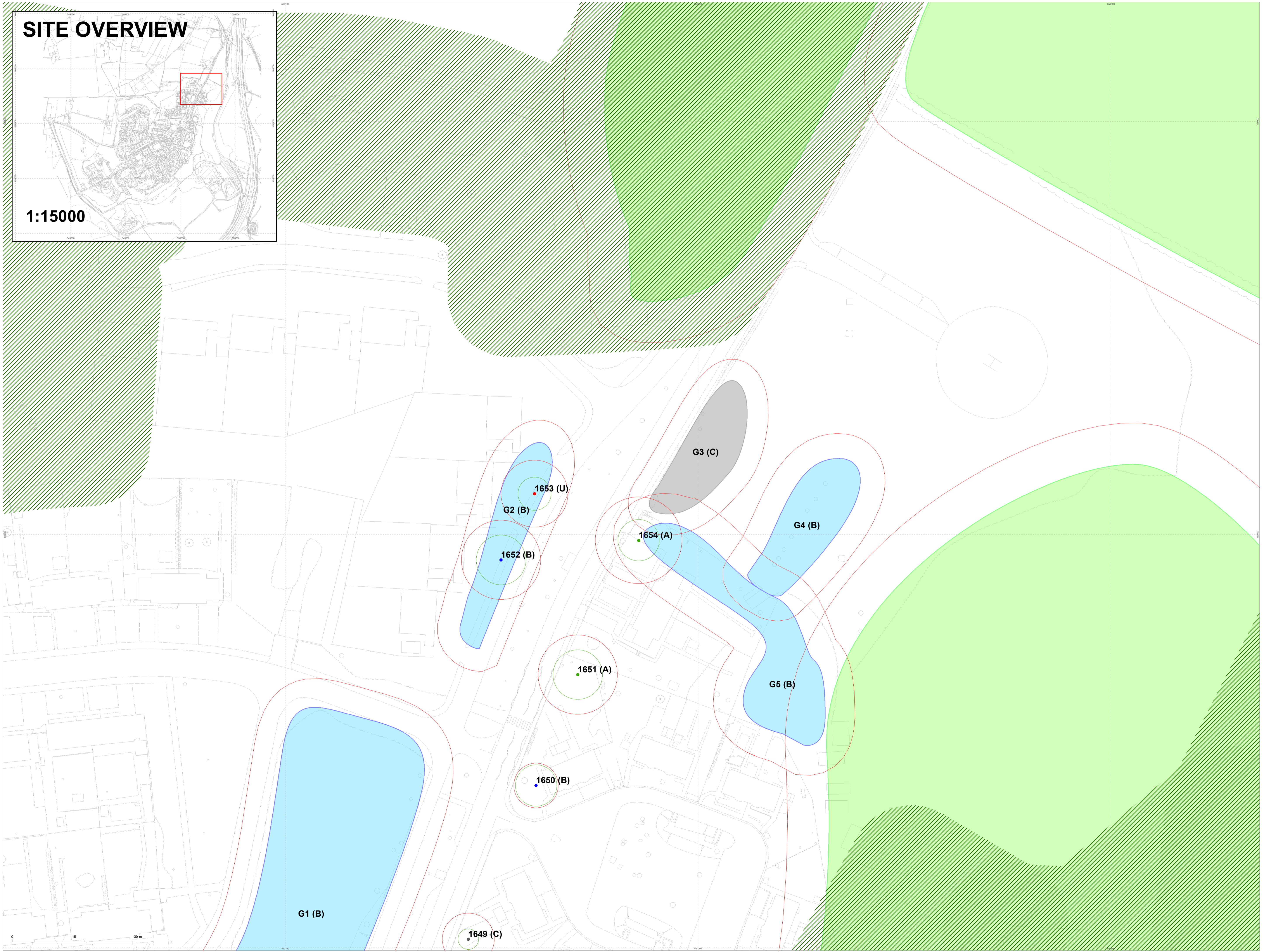
SITE OVERVIEW

1:15000



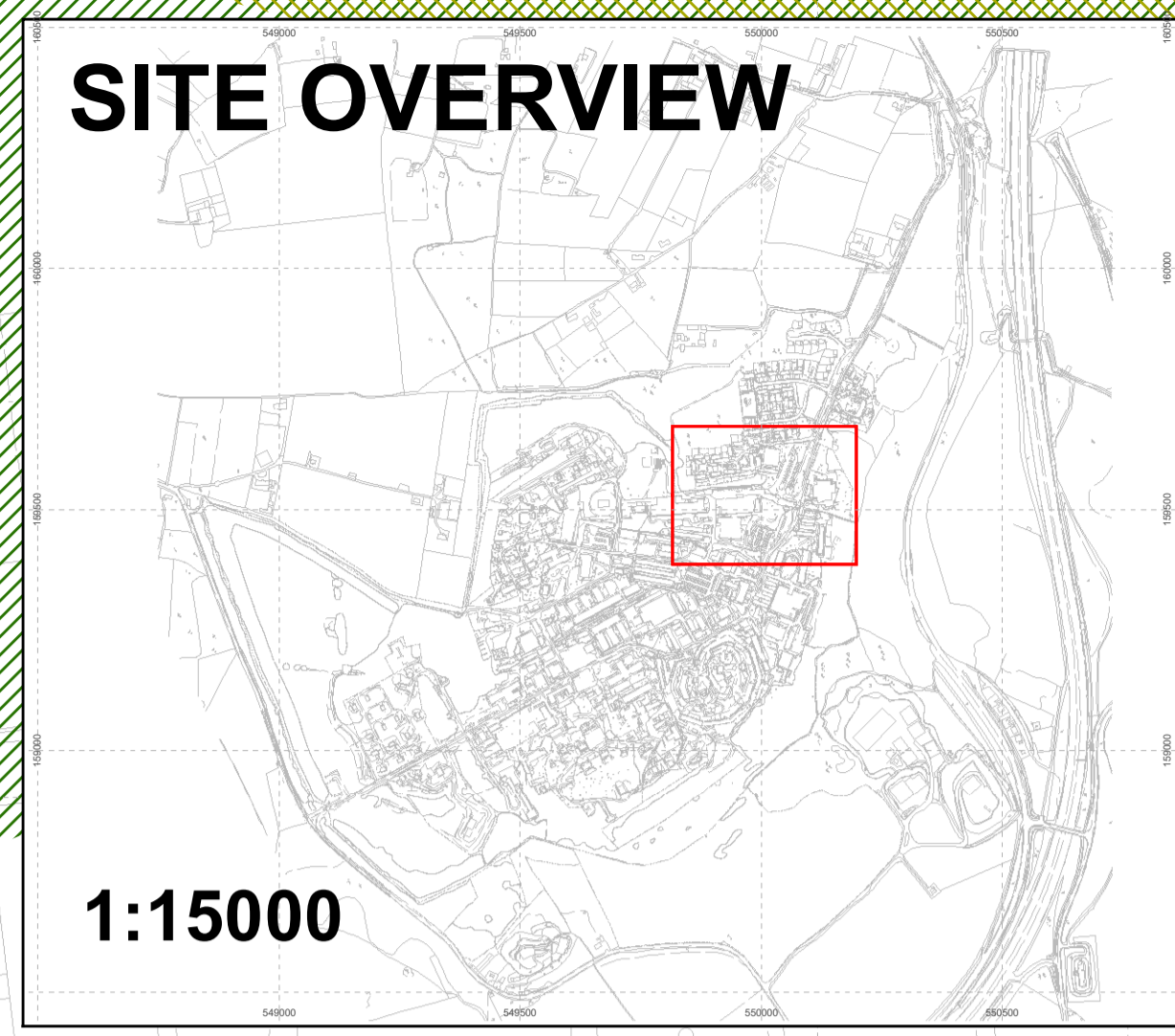
- Legend**
- Category A tree
 - Category B tree
 - Category C tree
 - Category U tree
 - Category A woodland
 - Category B group/woodland
 - Category C group
 - Approximate canopy extent
 - Root Protection Area
 - Ancient and Semi-Natural woodland
 - Ancient Replanted Woodland

The original of this drawing was produced in colour - a monochrome copy should not be relied upon

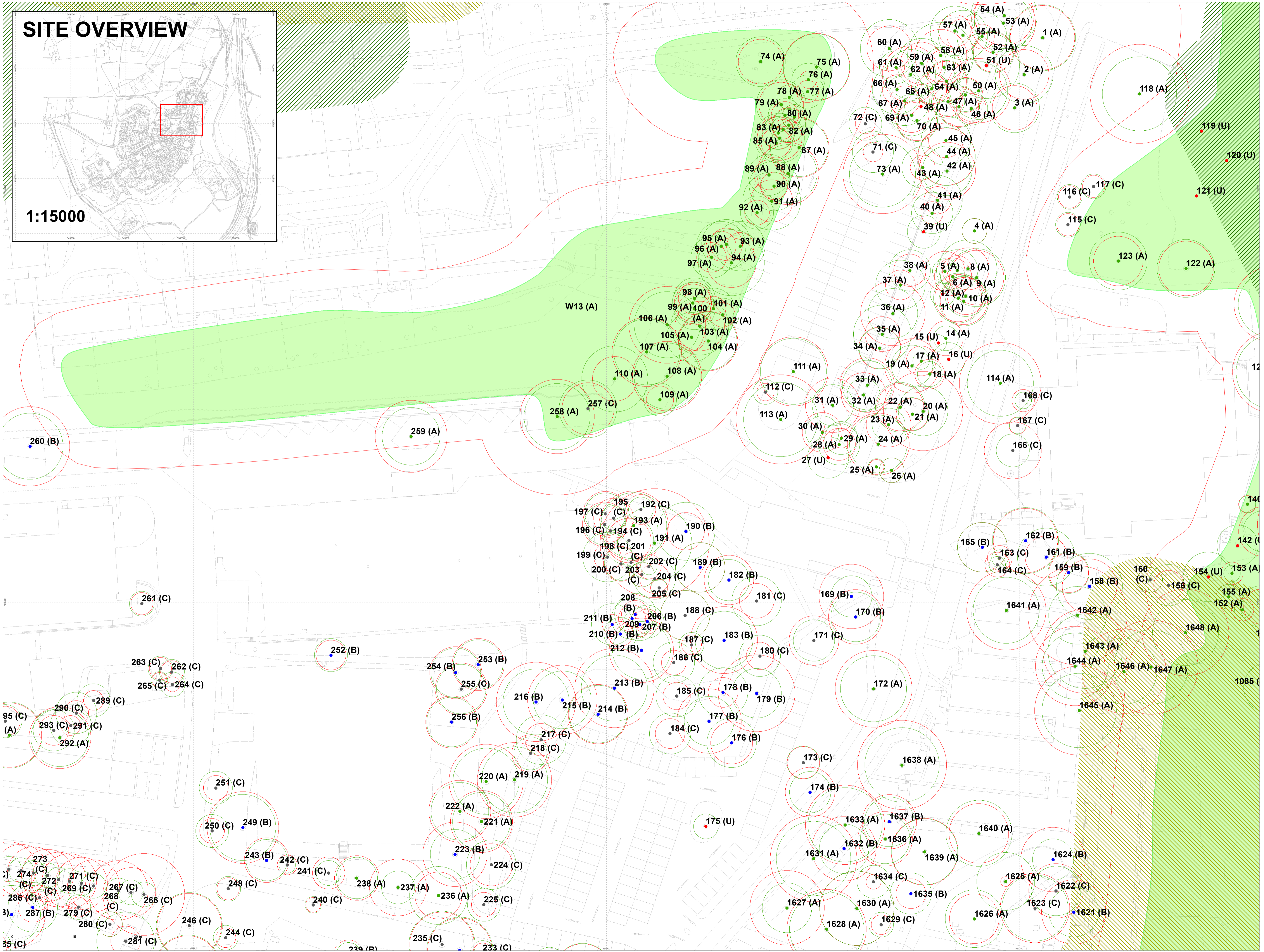


SITE OVERVIEW

1:15000



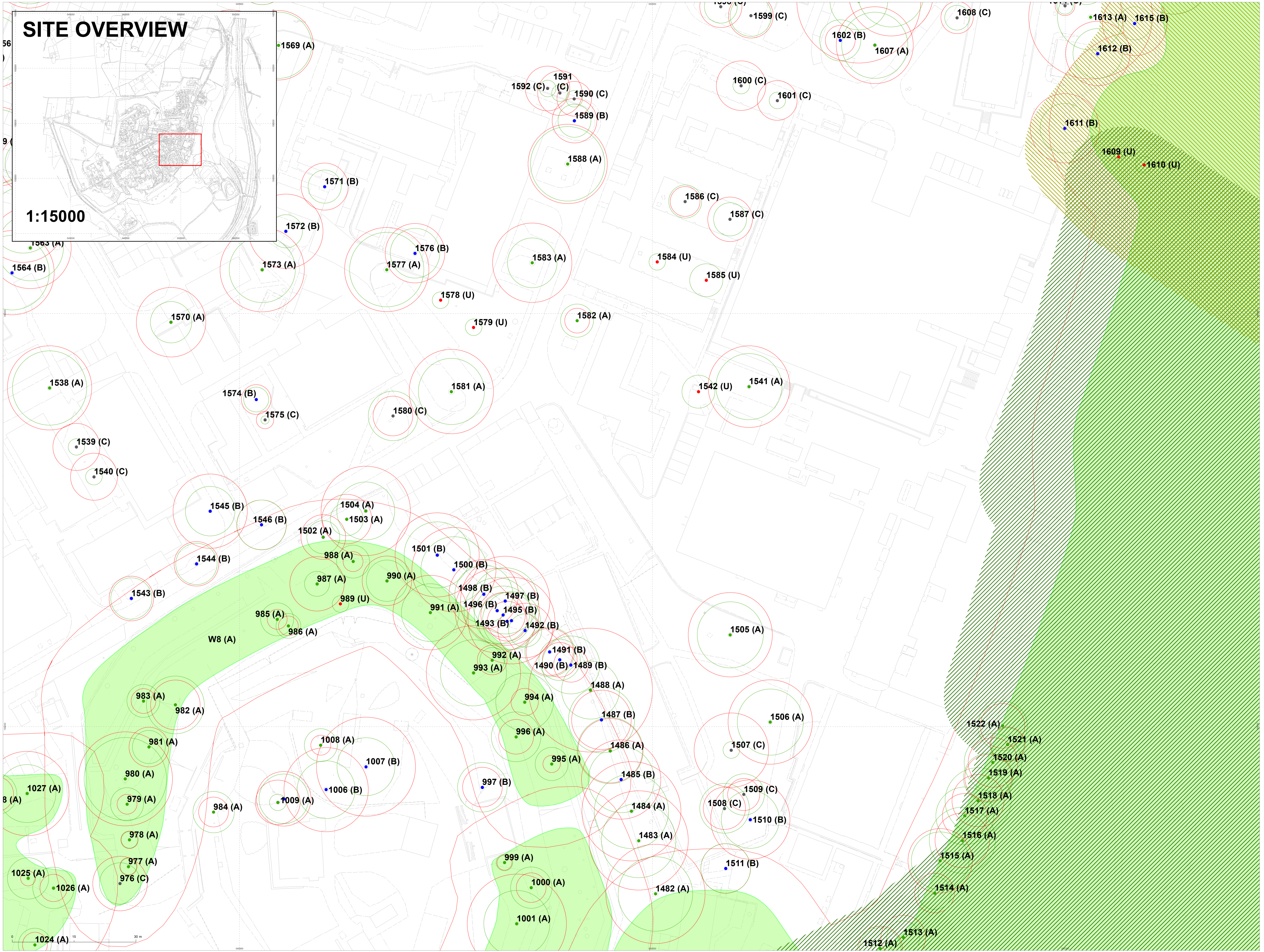
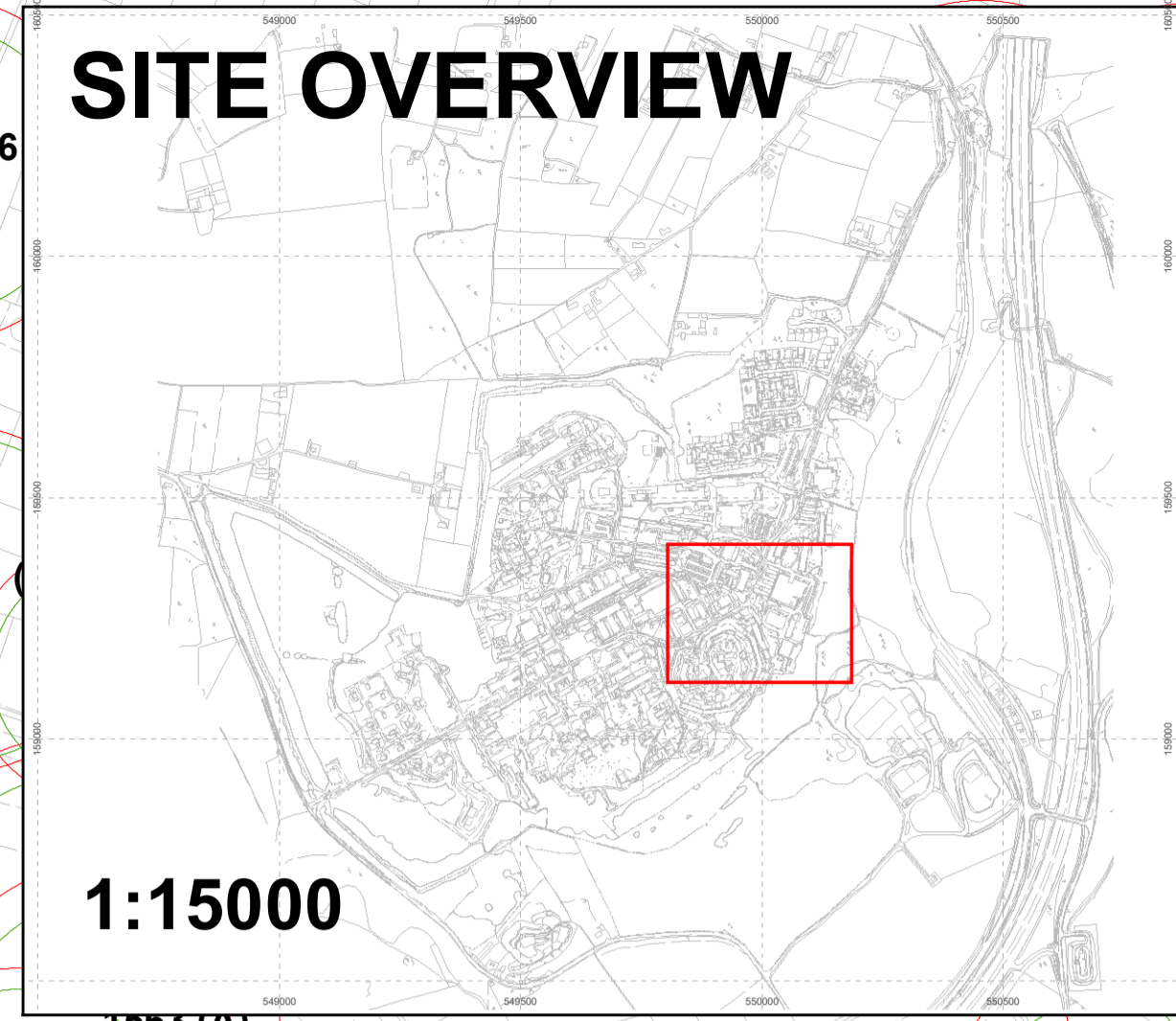
- Category A tree
- Category B tree
- Category C tree
- Category U tree
- Category A woodland
- Category B group/woodland
- Category C group
- Approximate canopy extent
- Root Protection Area
- Ancient and Semi-Natural woodland
- Ancient Replanted Woodland



The original of this drawing was produced in colour - a monochrome copy should not be relied upon

SITE OVERVIEW

1:15000

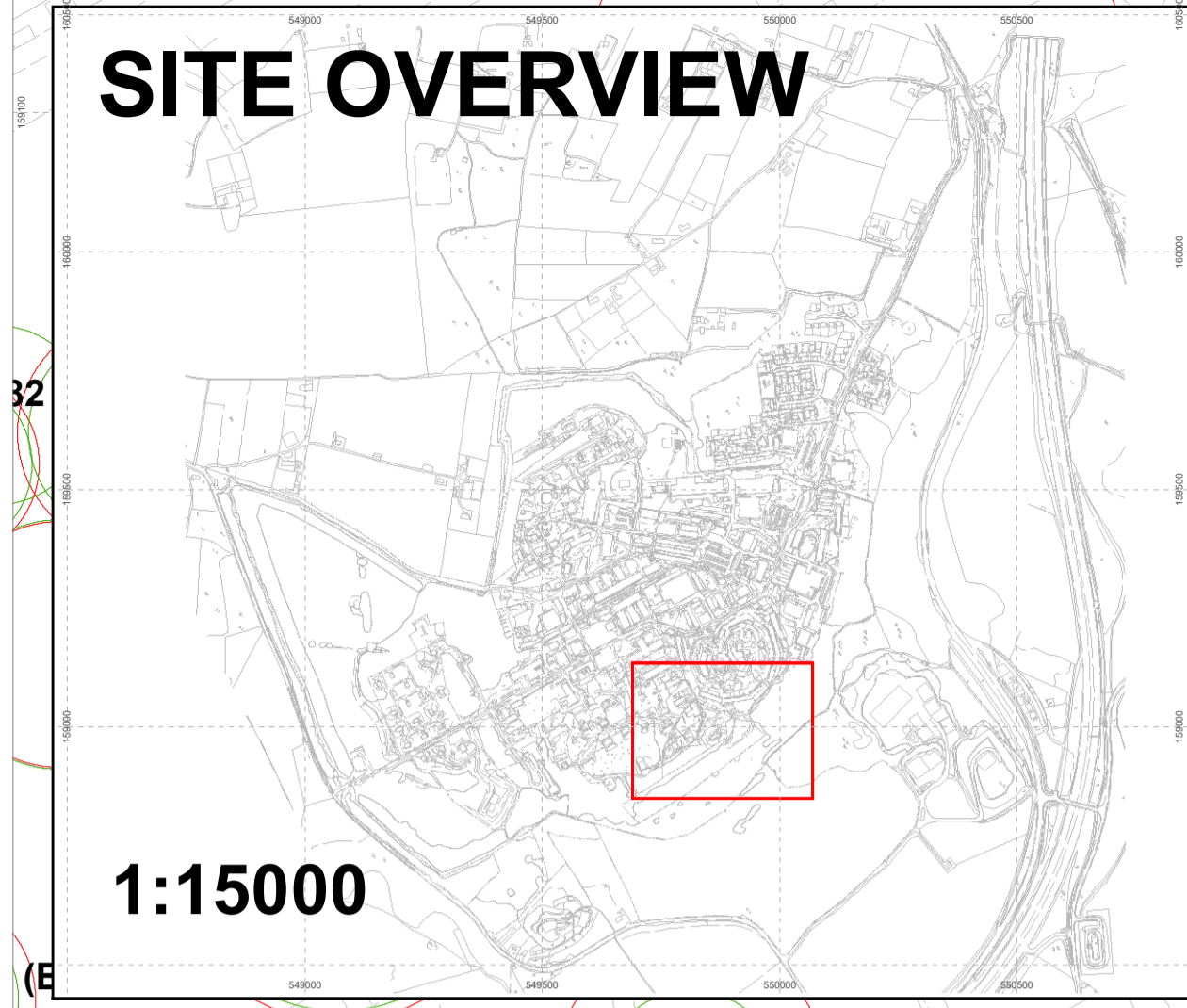


- Legend**
- Category A tree
 - Category B tree
 - Category C tree
 - Category U tree
 - Category A woodland
 - Category B group/woodland
 - Category C group
 - Approximate canopy extent
 - Root Protection Area
 - Ancient and Semi-Natural woodland
 - Ancient Replanted Woodland

The original of this drawing was produced in colour - a monochrome copy should not be relied upon

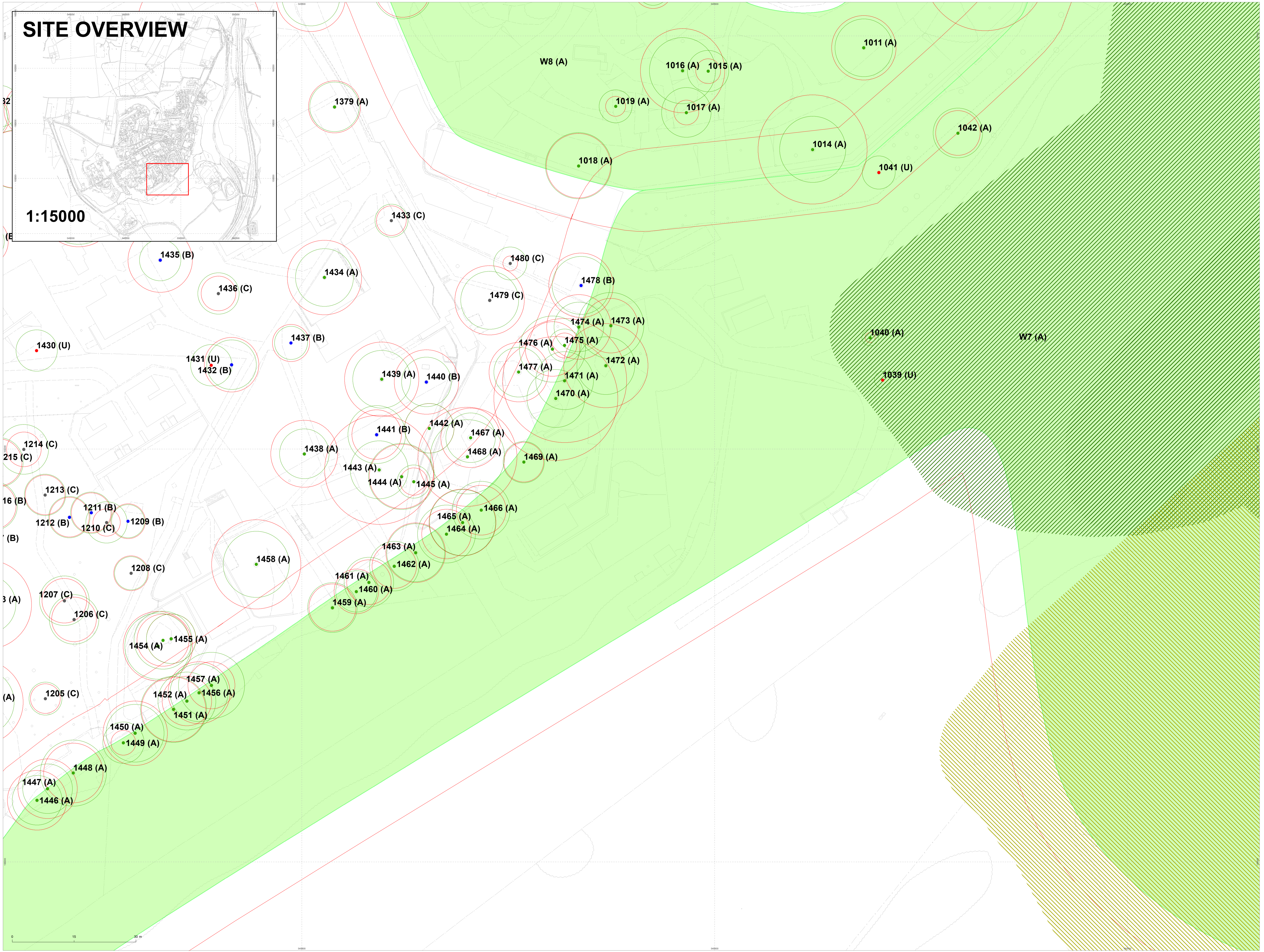
SITE OVERVIEW

1:15000

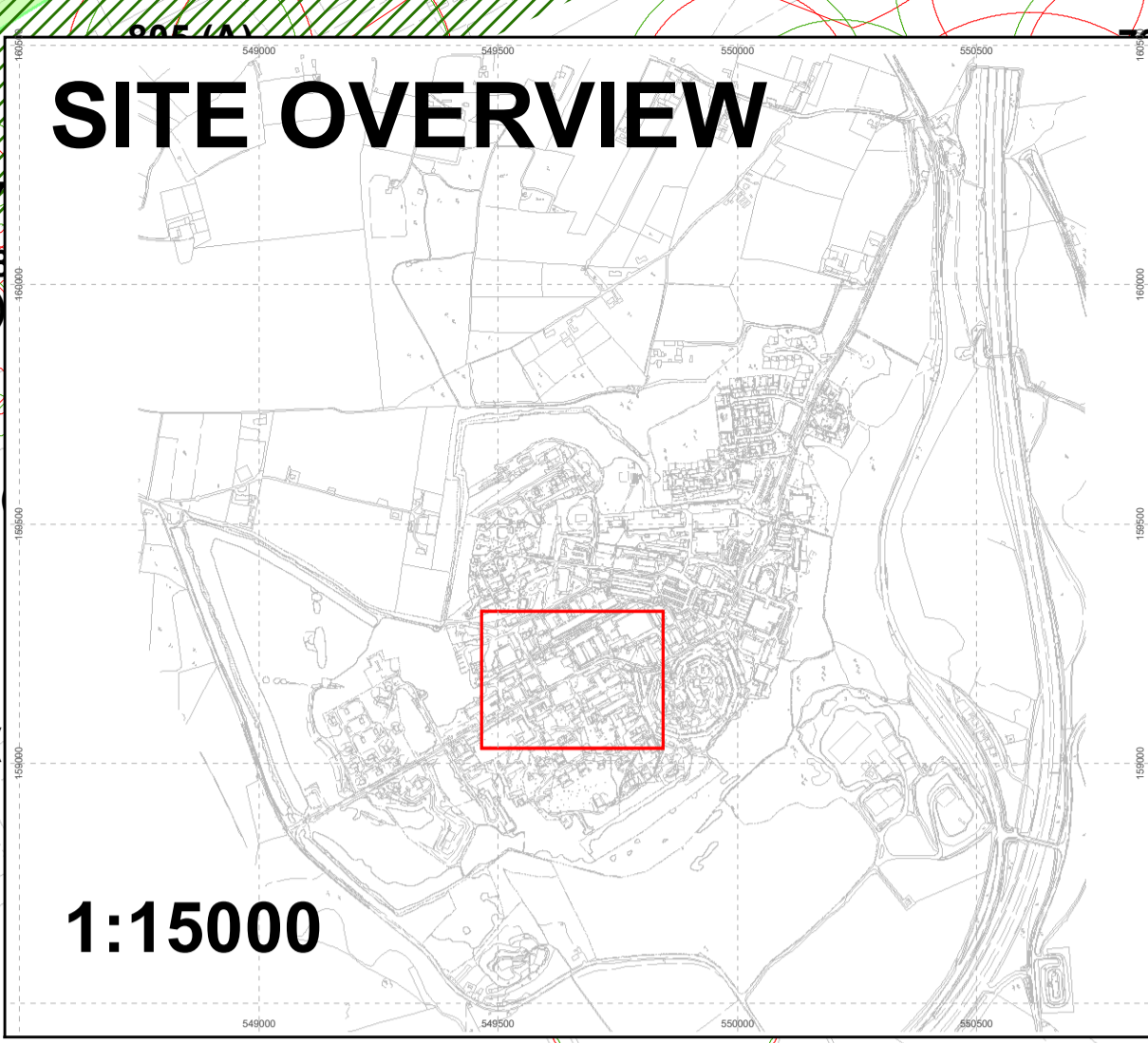


- Legend**
- Category A tree
 - Category B tree
 - Category C tree
 - Category U tree
 - Category A woodland
 - Category B group/woodland
 - Category C group
 - Approximate canopy extent
 - Root Protection Area
 - Ancient and Semi-Natural woodland
 - Ancient Replanted Woodland

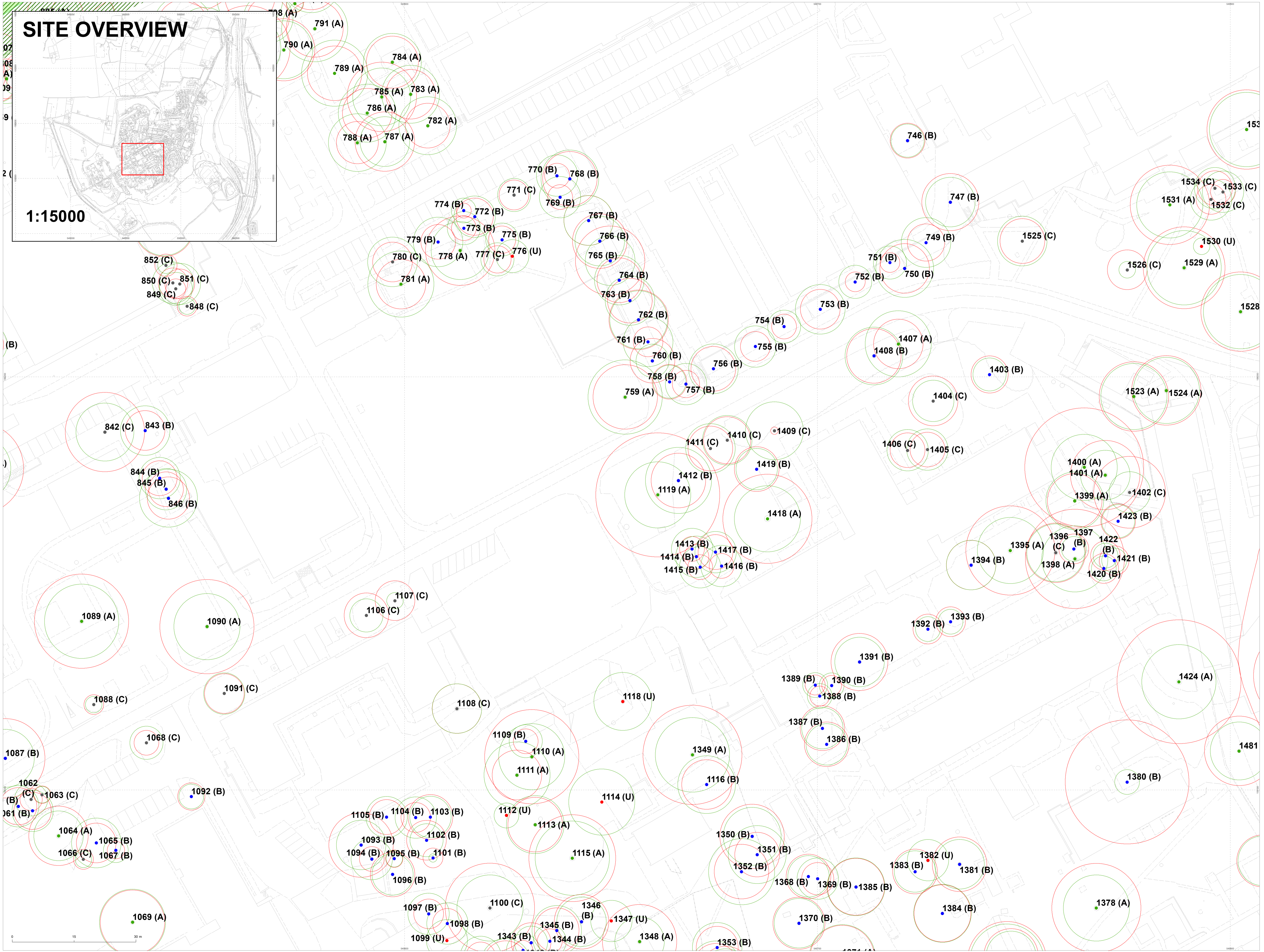
The original of this drawing was produced in colour - a monochrome copy should not be relied upon




SITE OVERVIEW



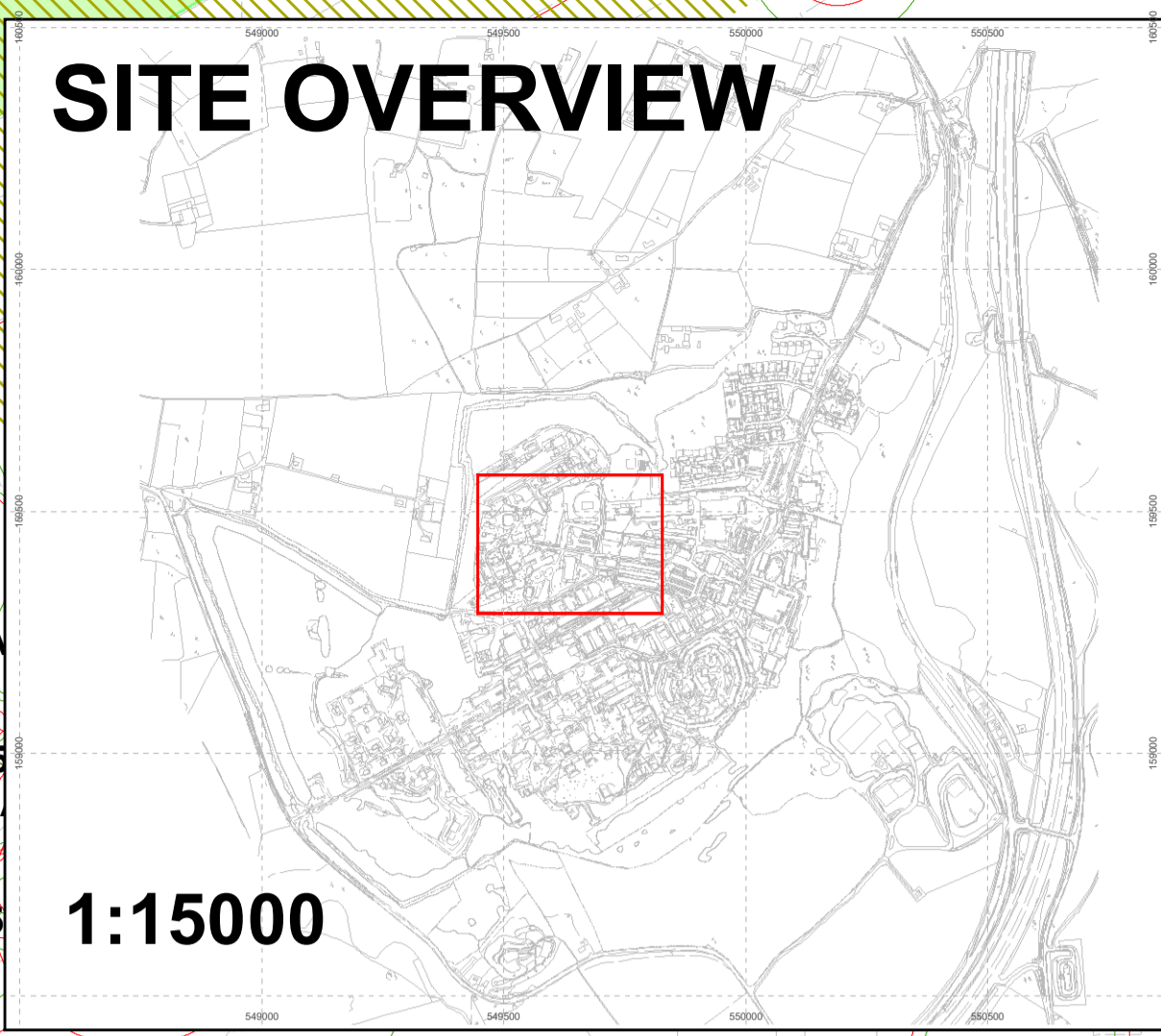
- Legend**
- Category A tree
 - Category B tree
 - Category C tree
 - Category U tree
 - Category A woodland
 - Category B group/woodland
 - Category C group
 - Approximate canopy extent
 - Root Protection Area
 - ▨ Ancient and Semi-Natural woodland
 - ▨ Ancient Replanted Woodland



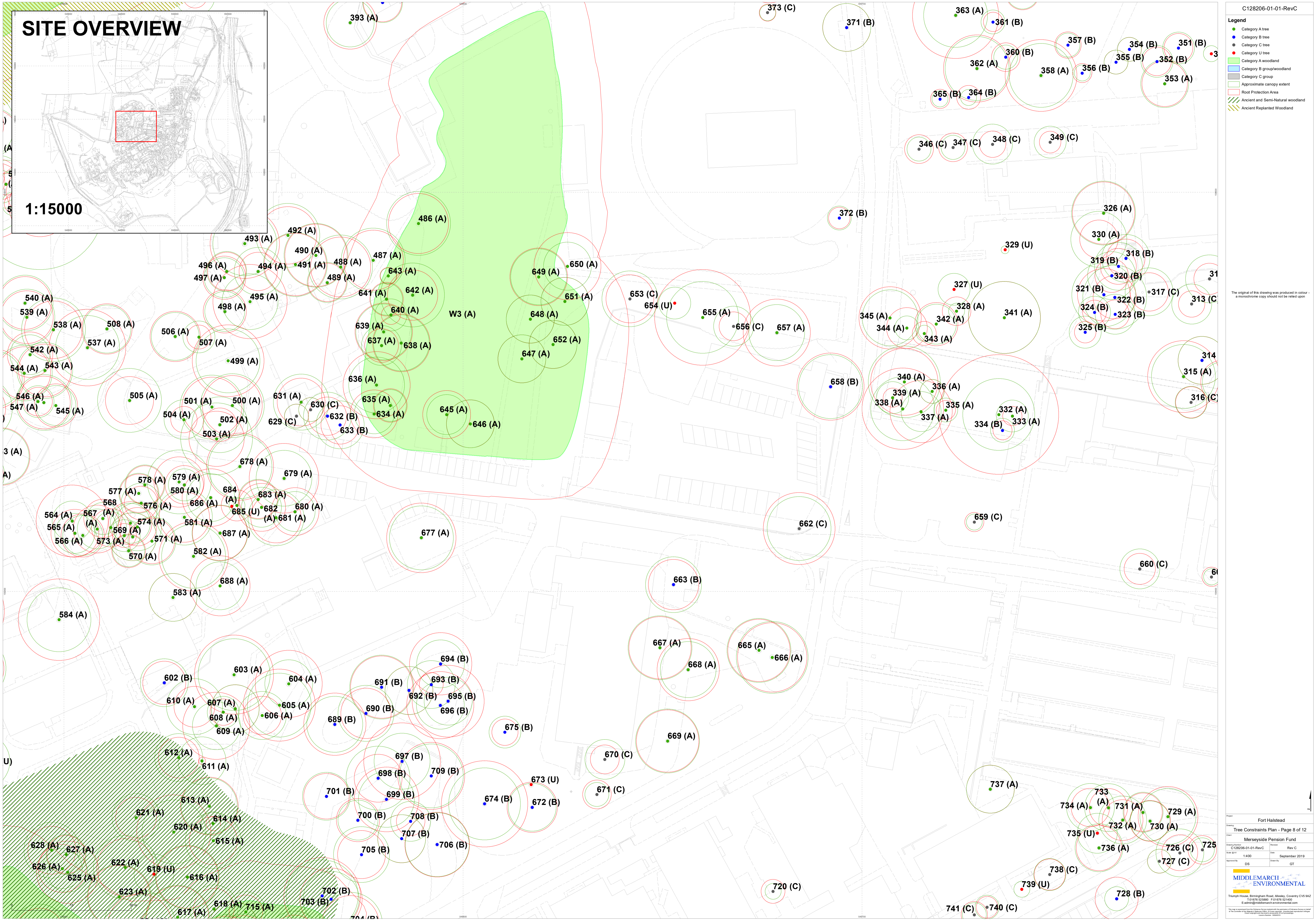
The original of this drawing was produced in colour - a monochrome copy should not be relied upon



SITE OVERVIEW

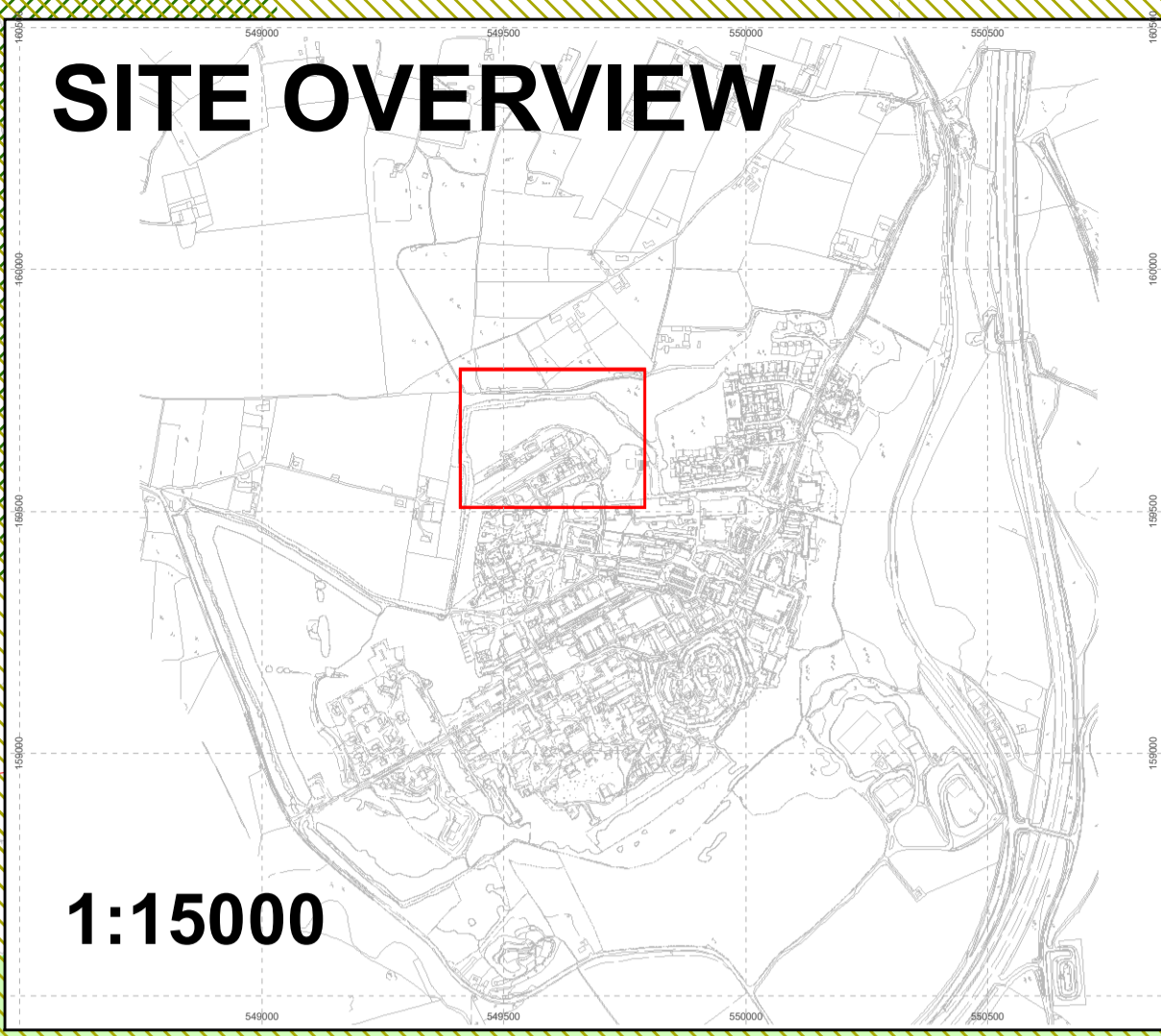


- Legend**
- Category A tree
 - Category B tree
 - Category C tree
 - Category U tree
 - Category A woodland
 - Category B group/woodland
 - Category C group
 - Approximate canopy extent
 - Root Protection Area
 - Ancient and Semi-Natural woodland
 - Ancient Replanted Woodland



The original of this drawing was produced in colour - a monochrome copy should not be relied upon

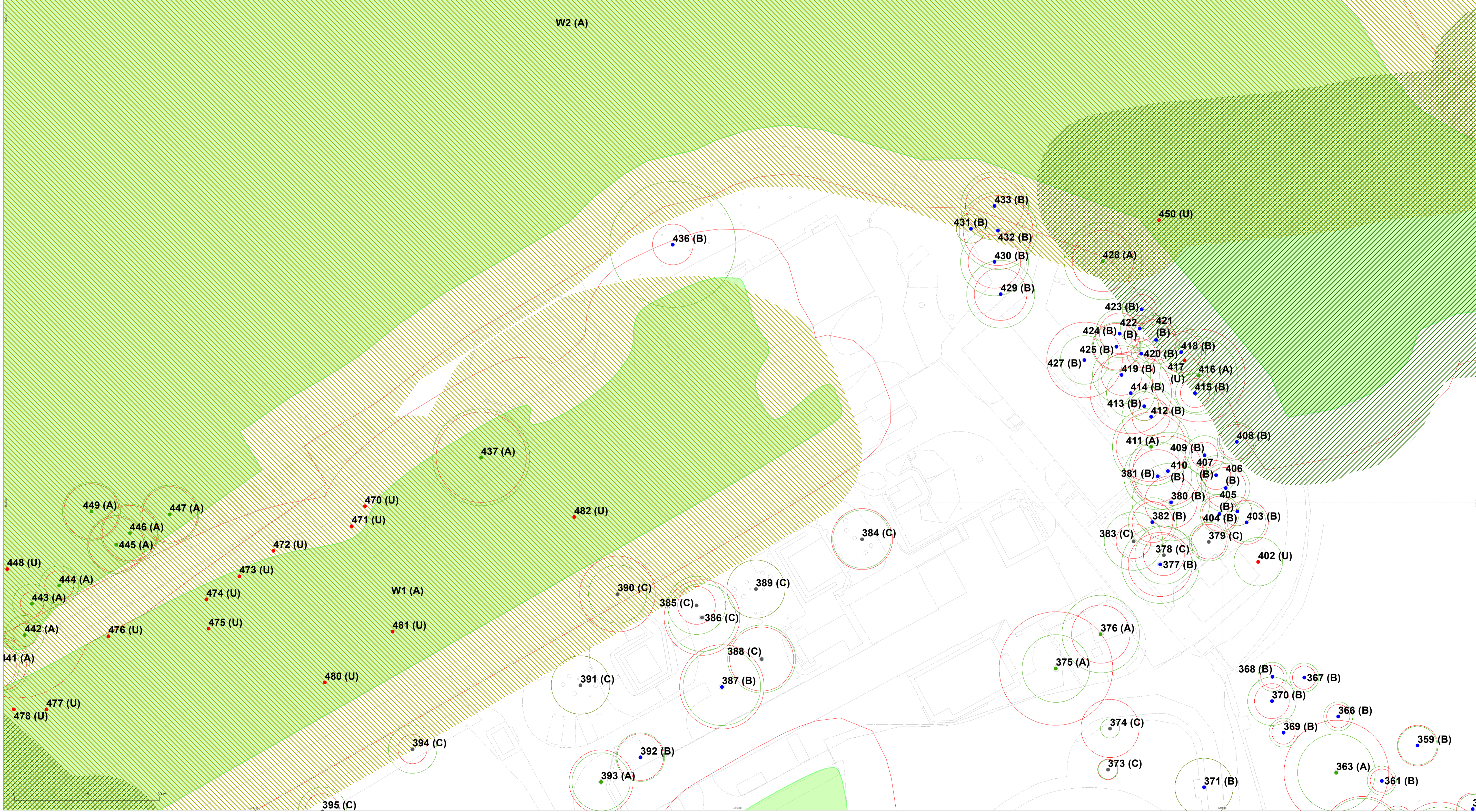
SITE OVERVIEW



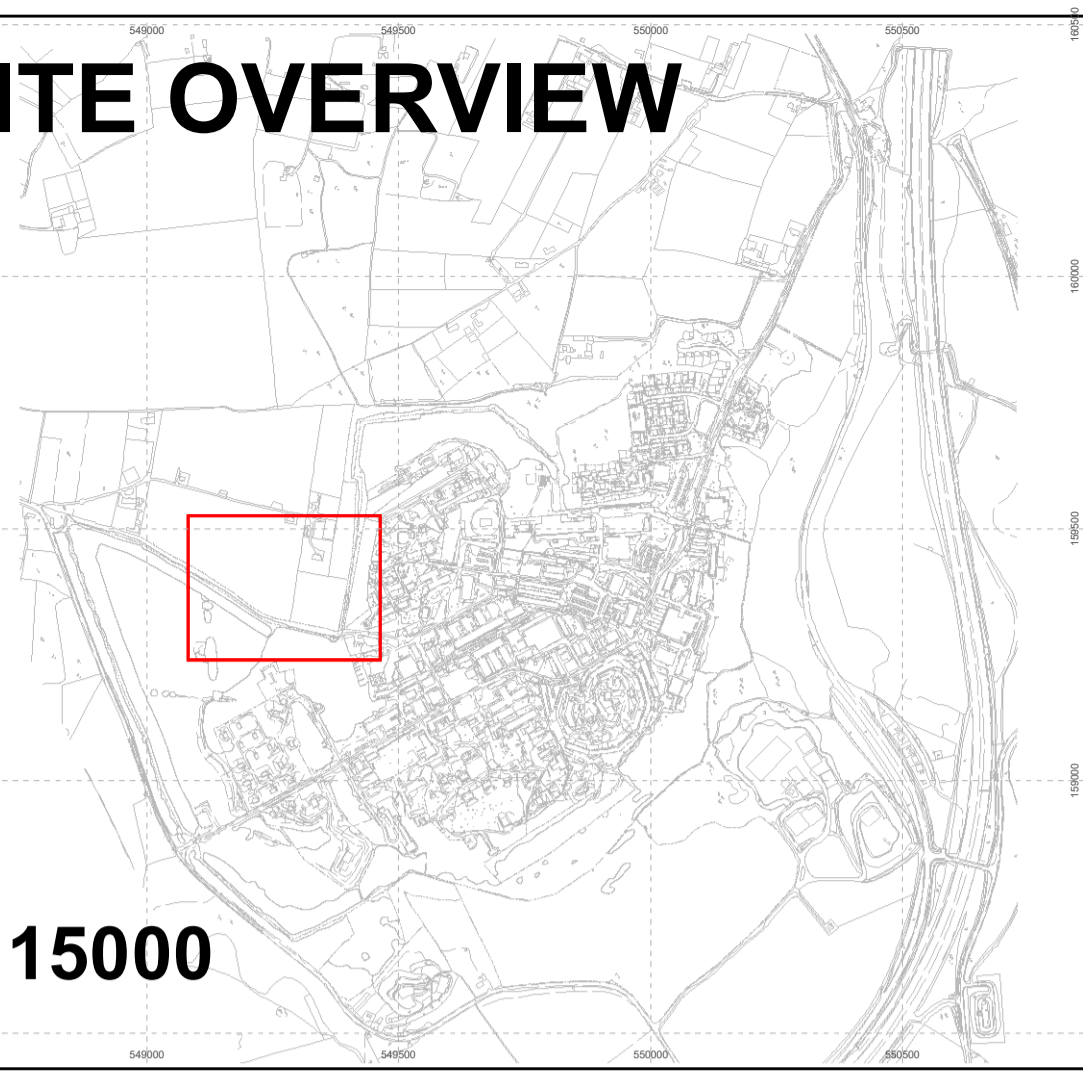
1:15000

- Legend**
- Category A tree
 - Category B tree
 - Category C tree
 - Category U tree
 - Category A woodland
 - Category B group/woodland
 - Category C group
 - Approximate canopy extent
 - Root Protection Area
 - Ancient and Semi-Natural woodland
 - Ancient Replanted Woodland

The original of this drawing was produced in colour - a monochrome copy should not be relied upon



SITE OVERVIEW



1:15000

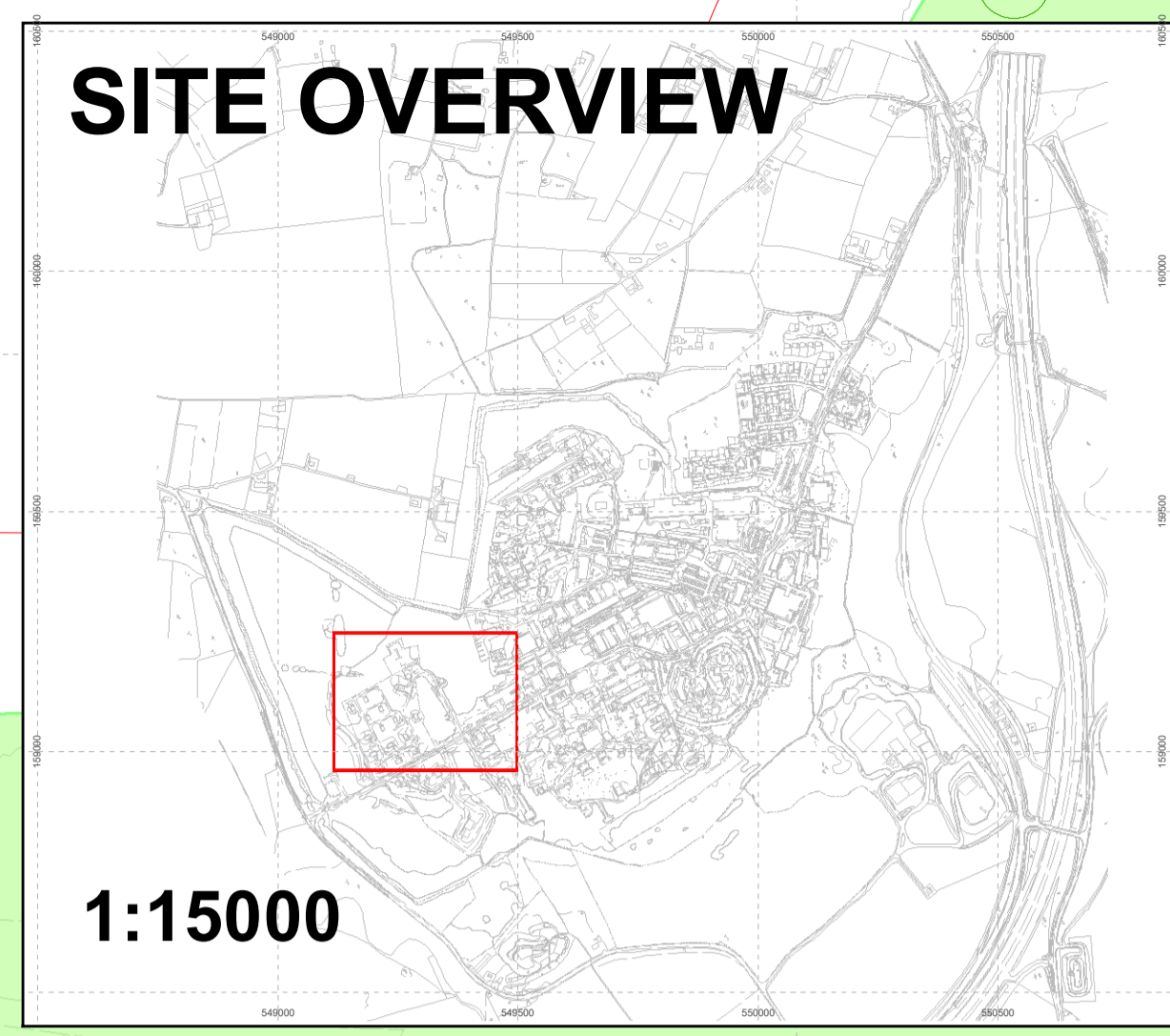
- Legend**
- Category A tree
 - Category B tree
 - Category C tree
 - Category U tree
 - Category A woodland
 - Category B group/woodland
 - Category C group
 - Approximate canopy extent
 - Root Protection Area
 - Ancient and Semi-Natural woodland
 - Ancient Replanted Woodland

The original of this drawing was produced in colour - a monochrome copy should not be relied upon



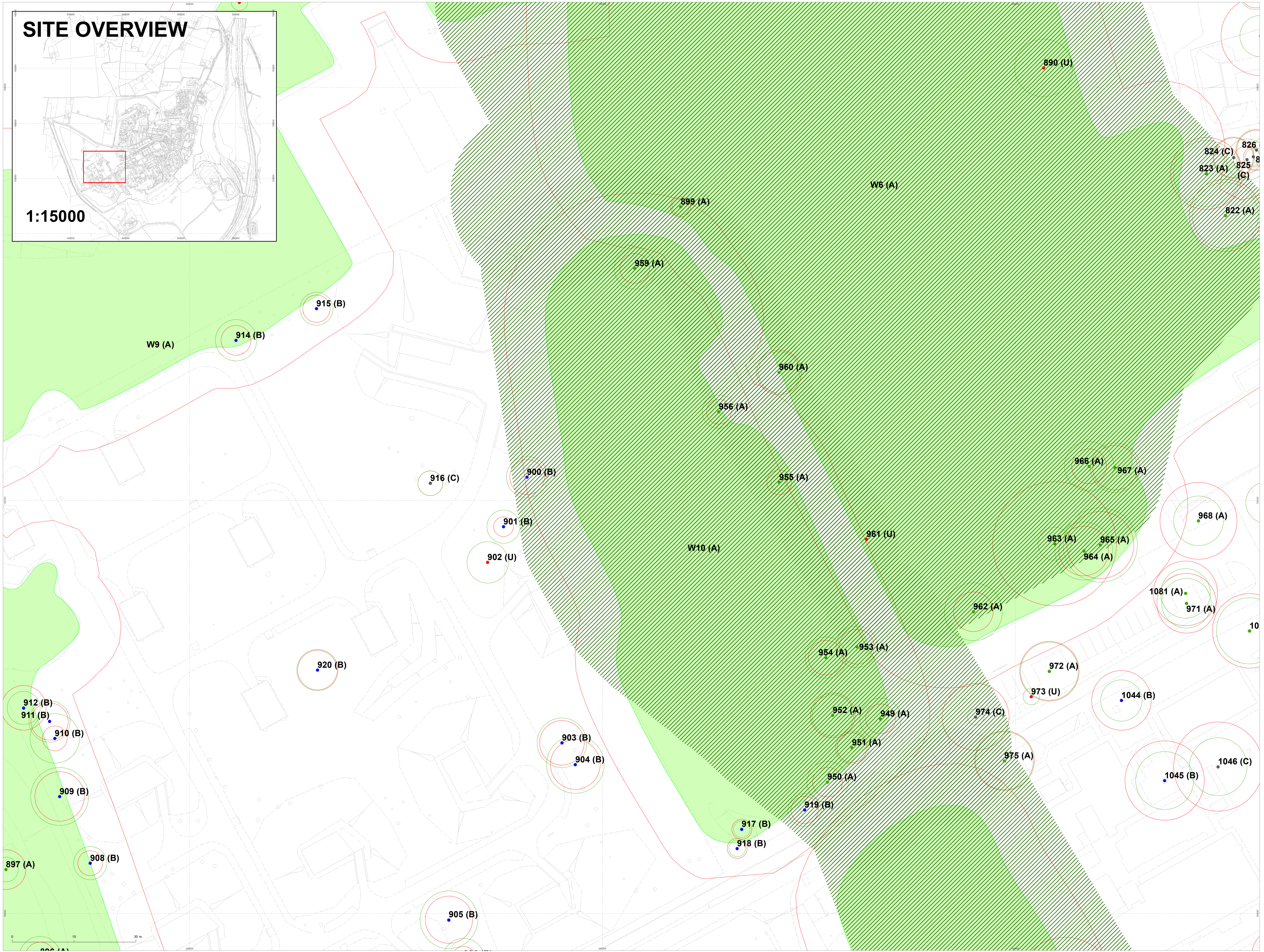
SITE OVERVIEW

1:15000



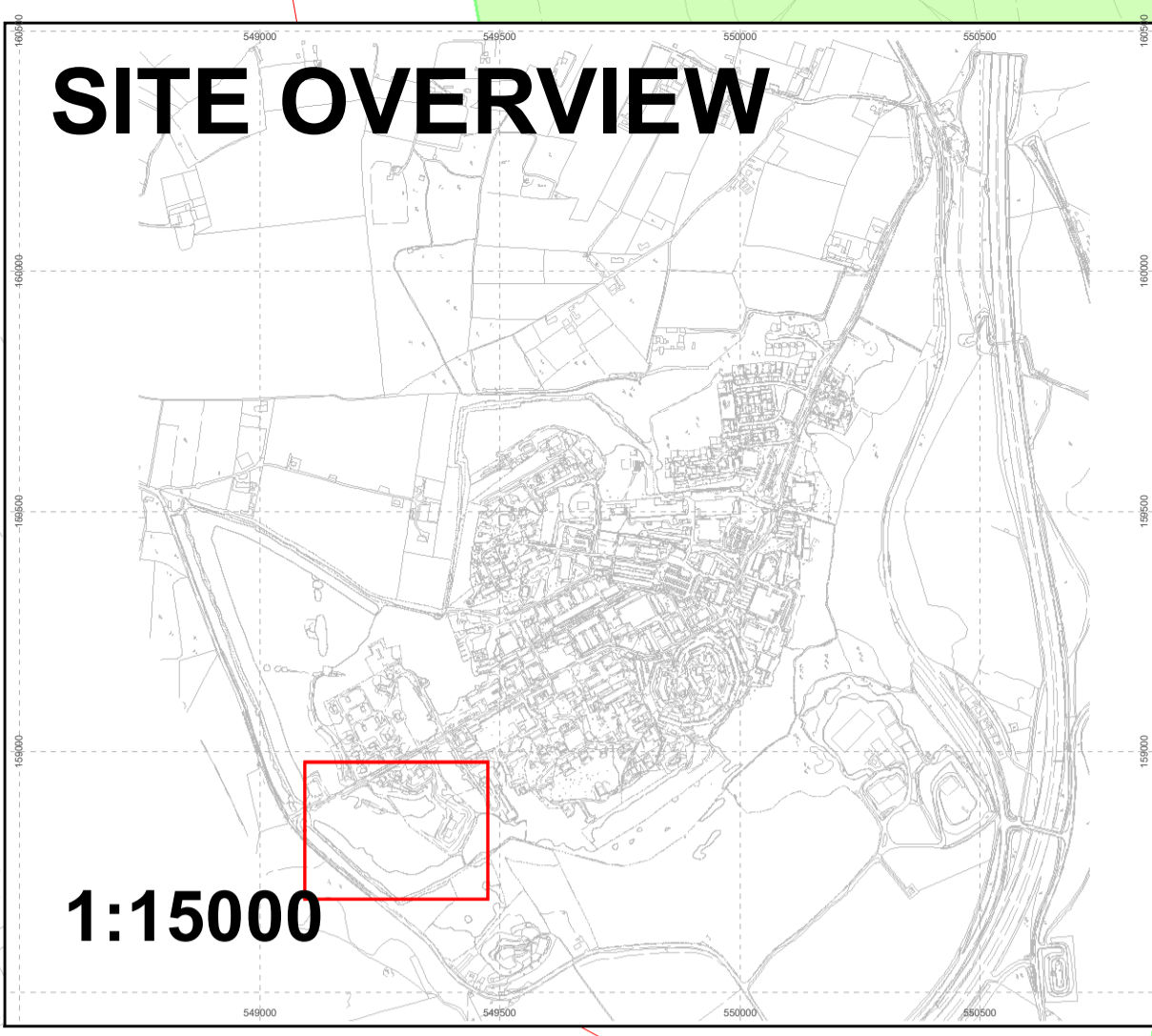
- Legend**
- Category A tree
 - Category B tree
 - Category C tree
 - Category U tree
 - Category A woodland
 - Category B group/woodland
 - Category C group
 - Approximate canopy extent
 - Root Protection Area
 - Ancient and Semi-Natural woodland
 - Ancient Replanted Woodland

The original of this drawing was produced in colour - a monochrome copy should not be relied upon



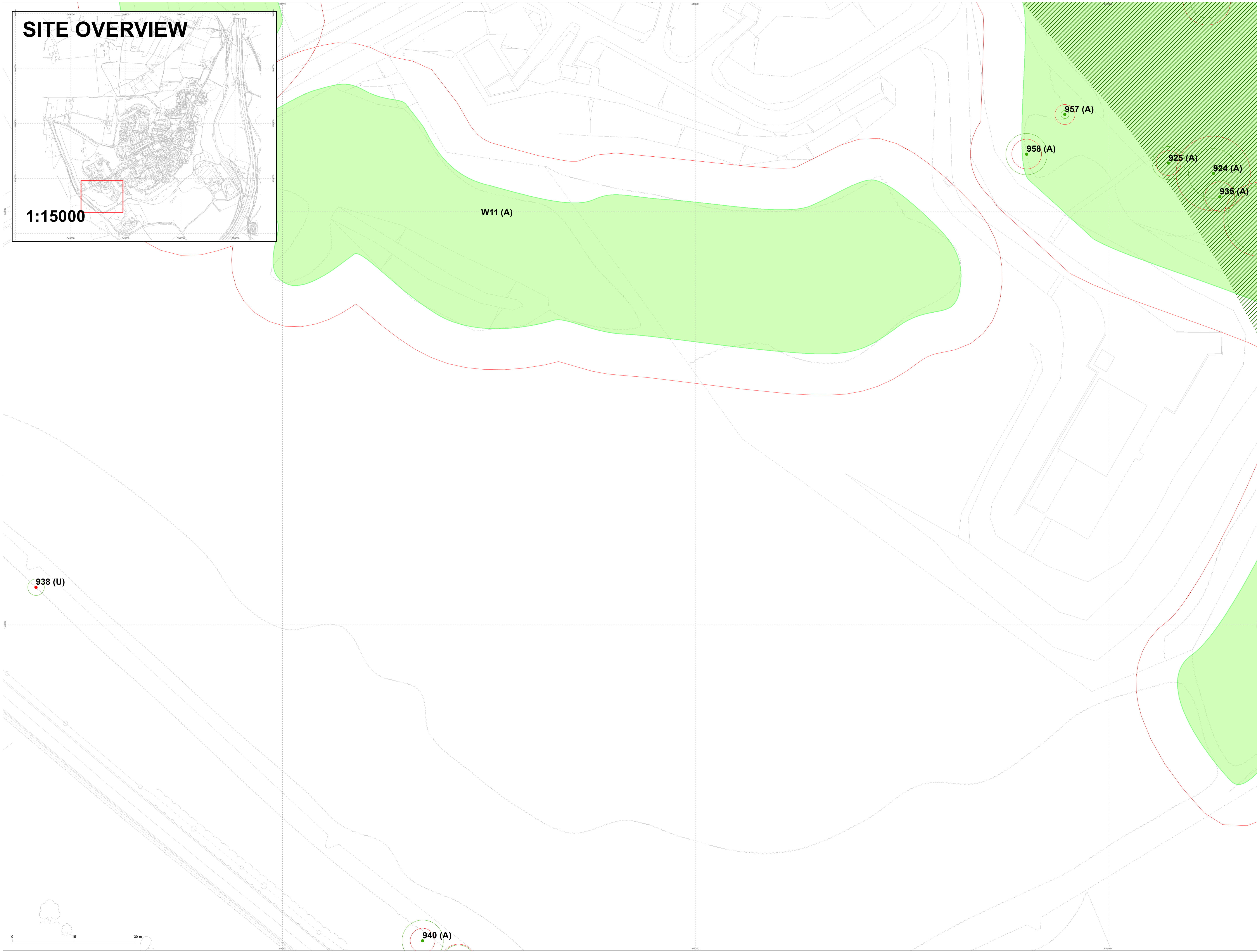
SITE OVERVIEW

1:15000



- Legend**
- Category A tree
 - Category B tree
 - Category C tree
 - Category U tree
 - Category A woodland
 - Category B group/woodland
 - Category C group
 - Approximate canopy extent
 - Root Protection Area
 - Ancient and Semi-Natural woodland
 - Ancient Replanted Woodland

The original of this drawing was produced in colour - a monochrome copy should not be relied upon



Project		Fort Halstead	
Client		Merseyside Pension Fund	
Drawing Number		C128206-01-01-RevC	
Scale @ A1		1:400	
Revision		Rev C	
Date		September 2019	
Approved By		DS	
Drawn By		GT	

MIDDLEMARCH ENVIRONMENTAL

Triumph House, Birmingham Road, Alesley, Coventry CV5 9AZ
 T: 01827 525800 F: 01827 521400
 E: admin@middlemarchenvironmental.com

This drawing is a reproduction of the original drawing. It is not to be used for any other purpose without the written consent of Middlemarch Environmental. The original drawing is the property of Middlemarch Environmental and should not be reproduced without the written consent of Middlemarch Environmental.