

Site Details:

LAND WEST OF 41, FORT ROAD, HALSTEAD, SEVENOAKS, TN14 7BS

Client Ref: C-10730-C_Fort_Halstead_PO_P028025
Report Ref: GS-5746913_LS_1_2
Grid Ref: 548770, 159280

Map Name: National Grid

Map date: 1963

Scale: 1:2,500

Printed at: 1:2,500



Surveyed N/A
 Revised N/A
 Edition N/A
 Copyright N/A
 Levelled N/A



Produced by
 Groundsure Insights
 T: 08444 159000
 E: info@groundsure.com
 W: www.groundsure.com

© Crown copyright and database rights 2018 Ordnance Survey 100035207

Production date: 14 January 2019

Map legend available at:
www.groundsure.com/sites/default/files/groundsure_legend.pdf



Site Details:

LAND WEST OF 41, FORT ROAD, HALSTEAD, SEVENOAKS, TN14 7BS

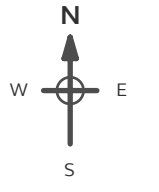
Client Ref: C-10730-C_Fort_Halstead_PO_P028025
Report Ref: GS-5746913_LS_1_2
Grid Ref: 548770, 159280

Map Name: National Grid

Map date: 1976

Scale: 1:2,500

Printed at: 1:2,500



Surveyed N/A
 Revised N/A
 Edition N/A
 Copyright N/A
 Levelled N/A



Produced by
 Groundsure Insights
 T: 08444 159000
 E: info@groundsure.com
 W: www.groundsure.com

© Crown copyright and database rights 2018 Ordnance Survey 100035207

Production date: 14 January 2019

Map legend available at:
www.groundsure.com/sites/default/files/groundsure_legend.pdf



Site Details:

LAND WEST OF 41, FORT ROAD, HALSTEAD, SEVENOAKS, TN14 7BS

Client Ref: C-10730-C_Fort_Halstead_PO_P028025
Report Ref: GS-5746913_LS_1_2
Grid Ref: 548770, 159280

Map Name: National Grid

Map date: 1986-1988

Scale: 1:2,500

Printed at: 1:2,500



Surveyed 1969
 Revised 1986
 Edition N/A
 Copyright 1986
 Levelled 1969

Surveyed 1987
 Revised 1988
 Edition N/A
 Copyright 1988
 Levelled 1987



Produced by
 Groundsure Insights
 T: 08444 159000
 E: info@groundsure.com
 W: www.groundsure.com

© Crown copyright and database rights 2018 Ordnance Survey 100035207

Production date: 14 January 2019

Map legend available at:
www.groundsure.com/sites/default/files/groundsure_legend.pdf



Site Details:

LAND WEST OF 41, FORT ROAD, HALSTEAD, SEVENOAKS, TN14 7BS

Client Ref: C-10730-C_Fort_Halstead_PO_P028025
Report Ref: GS-5746913_LS_1_2
Grid Ref: 548770, 159280

Map Name: National Grid

Map date: 1992

Scale: 1:2,500

Printed at: 1:2,500



Surveyed N/A
 Revised N/A
 Edition N/A
 Copyright 1992
 Levelled N/A

Surveyed N/A
 Revised N/A
 Edition N/A
 Copyright 1992
 Levelled N/A

Surveyed N/A
 Revised N/A
 Edition N/A
 Copyright 1992
 Levelled N/A

Surveyed N/A
 Revised N/A
 Edition N/A
 Copyright 1992
 Levelled N/A



Produced by
 Groundsure Insights
 T: 08444 159000
 E: info@groundsure.com
 W: www.groundsure.com

© Crown copyright and database rights 2018 Ordnance Survey 100035207

Production date: 14 January 2019

Map legend available at:
www.groundsure.com/sites/default/files/groundsure_legend.pdf



Site Details:

LAND WEST OF 41, FORT ROAD, HALSTEAD, SEVENOAKS, TN14 7BS

Client Ref: C-10730-C_Fort_Halstead_PO_P028025
Report Ref: GS-5746913_LS_2_1
Grid Ref: 549395, 158655

Map Name: County Series

Map date: 1869

Scale: 1:2,500

Printed at: 1:2,500



Surveyed 1869
 Revised 1869
 Edition N/A
 Copyright N/A
 Levelled N/A

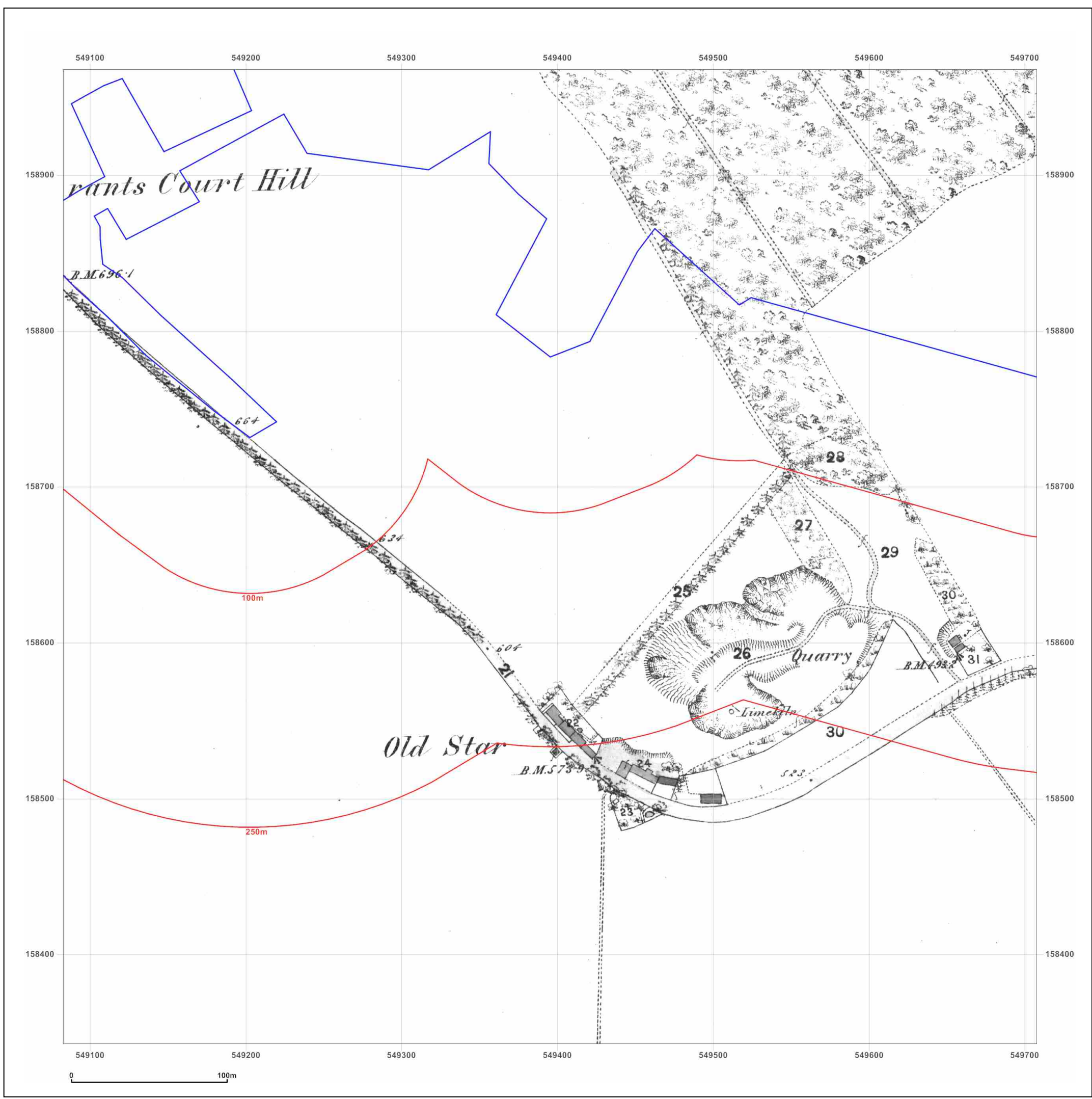


Produced by Groundsure Insights
 T: 08444 159000
 E: info@groundsure.com
 W: www.groundsure.com

© Crown copyright and database rights 2018 Ordnance Survey 100035207

Production date: 14 January 2019

Map legend available at: www.groundsure.com/sites/default/files/groundsure_legend.pdf



Site Details:

LAND WEST OF 41, FORT ROAD, HALSTEAD, SEVENOAKS, TN14 7BS

Client Ref: C-10730-C_Fort_Halstead_PO_P028025
Report Ref: GS-5746913_LS_2_1
Grid Ref: 549395, 158655

Map Name: County Series

Map date: 1869

Scale: 1:2,500

Printed at: 1:2,500



Surveyed 1869
 Revised 1869
 Edition N/A
 Copyright N/A
 Levelled N/A

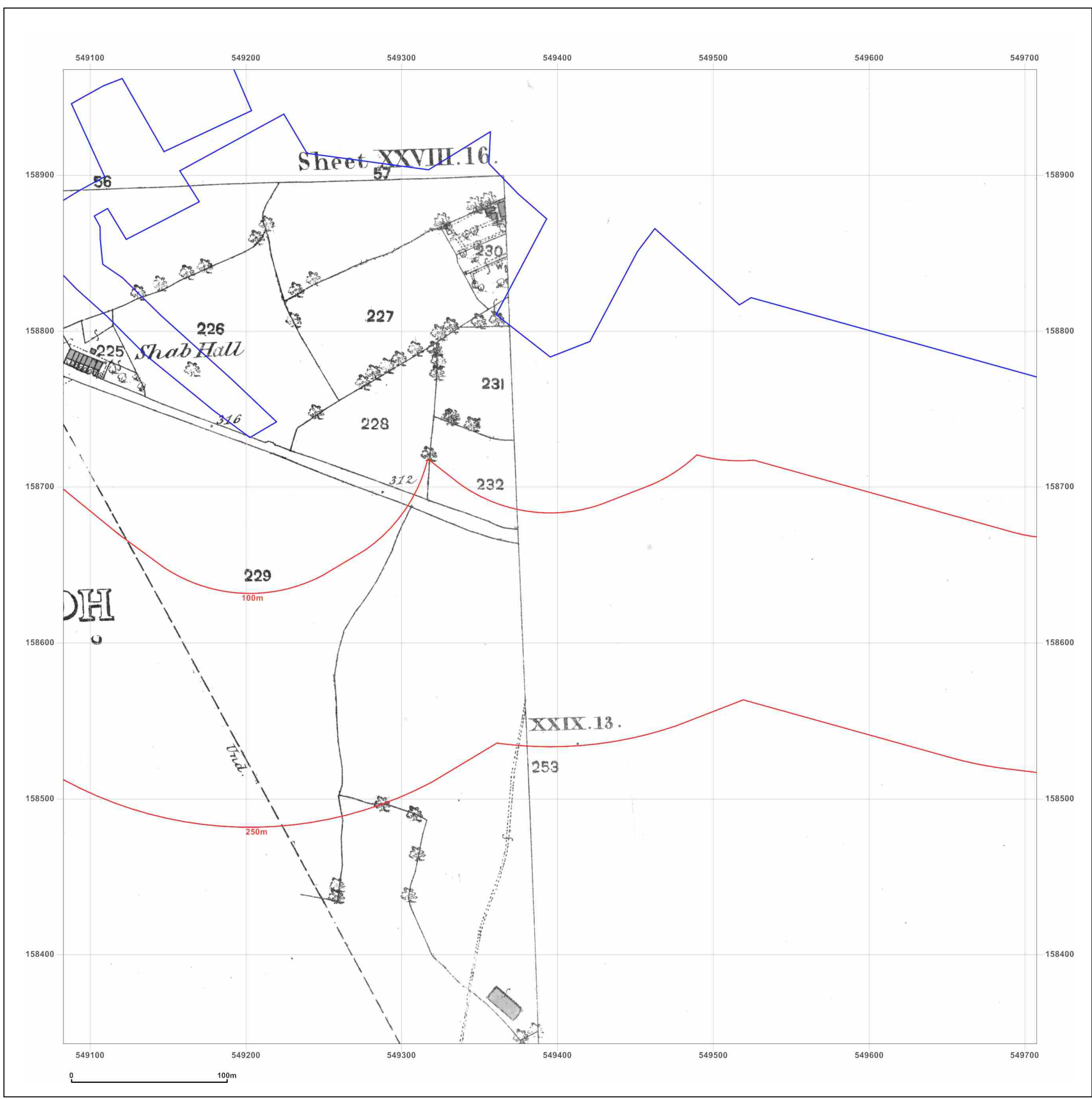


Produced by Groundsure Insights
 T: 08444 159000
 E: info@groundsure.com
 W: www.groundsure.com

© Crown copyright and database rights 2018 Ordnance Survey 100035207

Production date: 14 January 2019

Map legend available at: www.groundsure.com/sites/default/files/groundsure_legend.pdf



Site Details:

LAND WEST OF 41, FORT ROAD, HALSTEAD, SEVENOAKS, TN14 7BS

Client Ref: C-10730-C_Fort_Halstead_PO_P028025
Report Ref: GS-5746913_LS_2_1
Grid Ref: 549395, 158655

Map Name: County Series

Map date: 1869

Scale: 1:2,500

Printed at: 1:2,500



Surveyed 1869
 Revised 1869
 Edition N/A
 Copyright N/A
 Levelled N/A

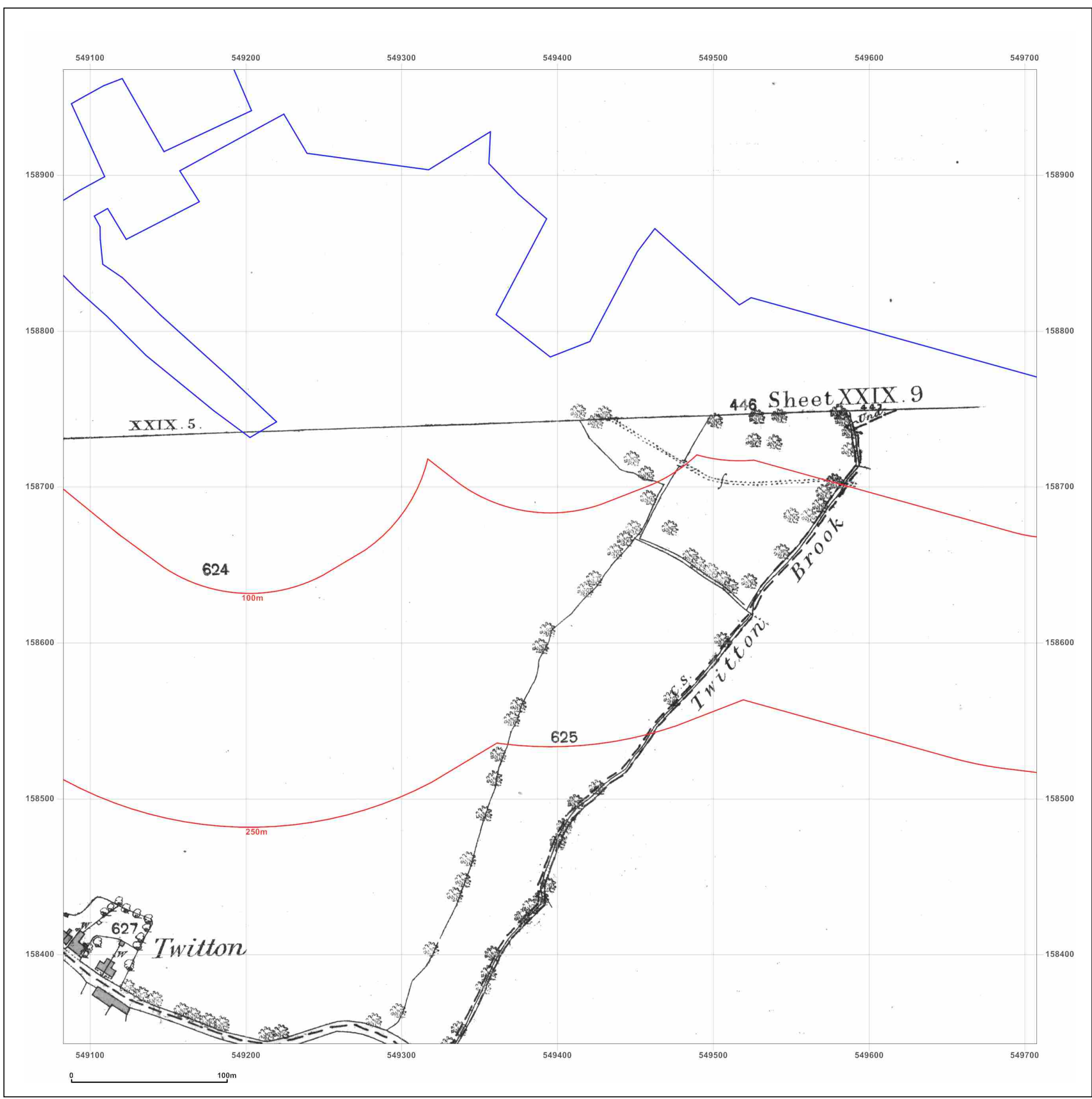


Produced by Groundsure Insights
 T: 08444 159000
 E: info@groundsure.com
 W: www.groundsure.com

© Crown copyright and database rights 2018 Ordnance Survey 100035207

Production date: 14 January 2019

Map legend available at: www.groundsure.com/sites/default/files/groundsure_legend.pdf



Site Details:

LAND WEST OF 41, FORT ROAD, HALSTEAD, SEVENOAKS, TN14 7BS

Client Ref: C-10730-C_Fort_Halstead_PO_P028025
Report Ref: GS-5746913_LS_2_1
Grid Ref: 549395, 158655

Map Name: County Series

Map date: 1896

Scale: 1:2,500

Printed at: 1:2,500



Surveyed 1896
 Revised 1896
 Edition N/A
 Copyright N/A
 Levelled N/A

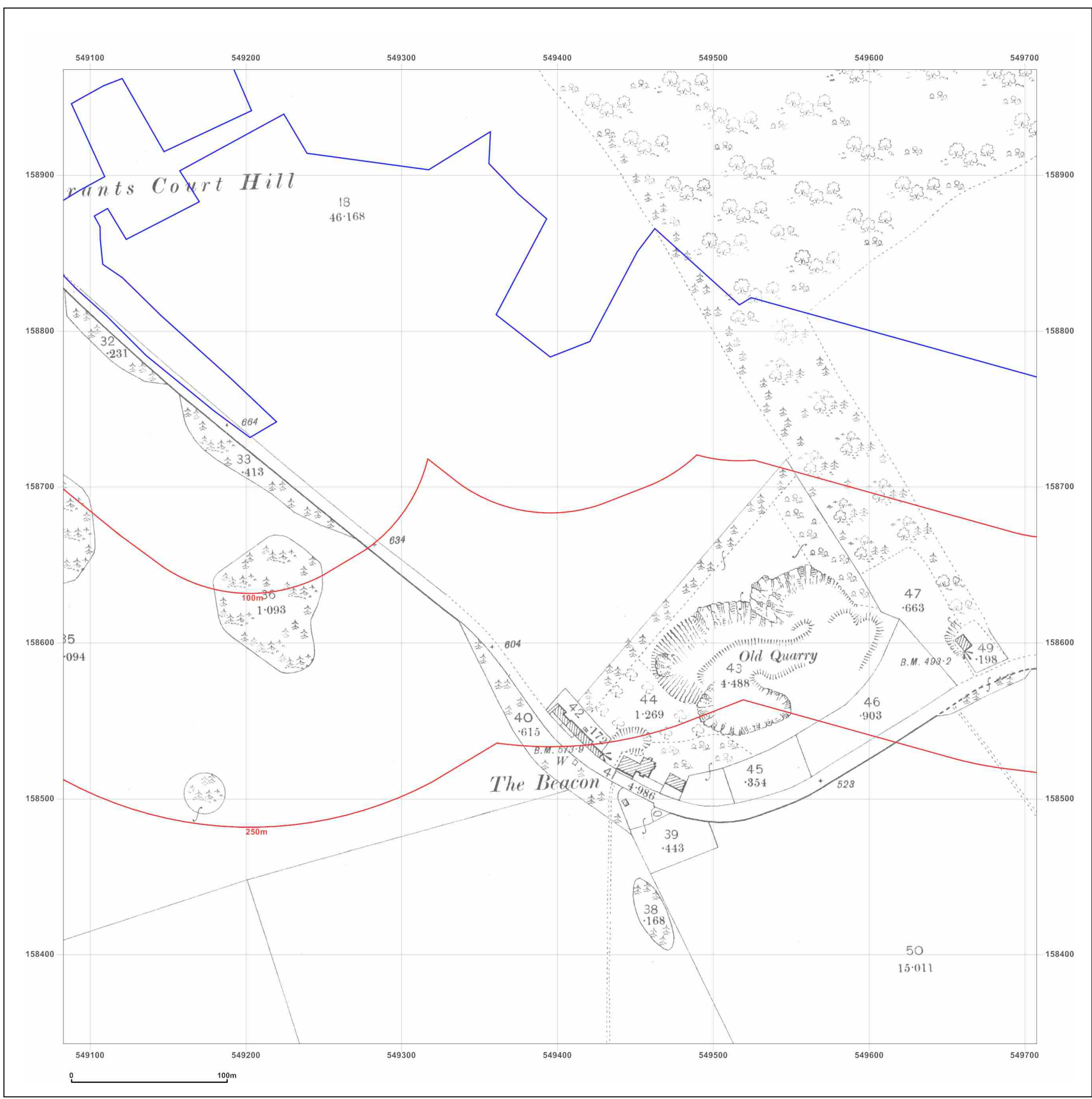


Produced by
 Groundsure Insights
 T: 08444 159000
 E: info@groundsure.com
 W: www.groundsure.com

© Crown copyright and database rights 2018 Ordnance Survey 100035207

Production date: 14 January 2019

Map legend available at:
www.groundsure.com/sites/default/files/groundsure_legend.pdf



Site Details:

LAND WEST OF 41, FORT ROAD, HALSTEAD, SEVENOAKS, TN14 7BS

Client Ref: C-10730-C_Fort_Halstead_PO_P028025
Report Ref: GS-5746913_LS_2_1
Grid Ref: 549395, 158655

Map Name: County Series

Map date: 1909

Scale: 1:2,500

Printed at: 1:2,500



Surveyed 1909
 Revised 1909
 Edition N/A
 Copyright N/A
 Levelled N/A

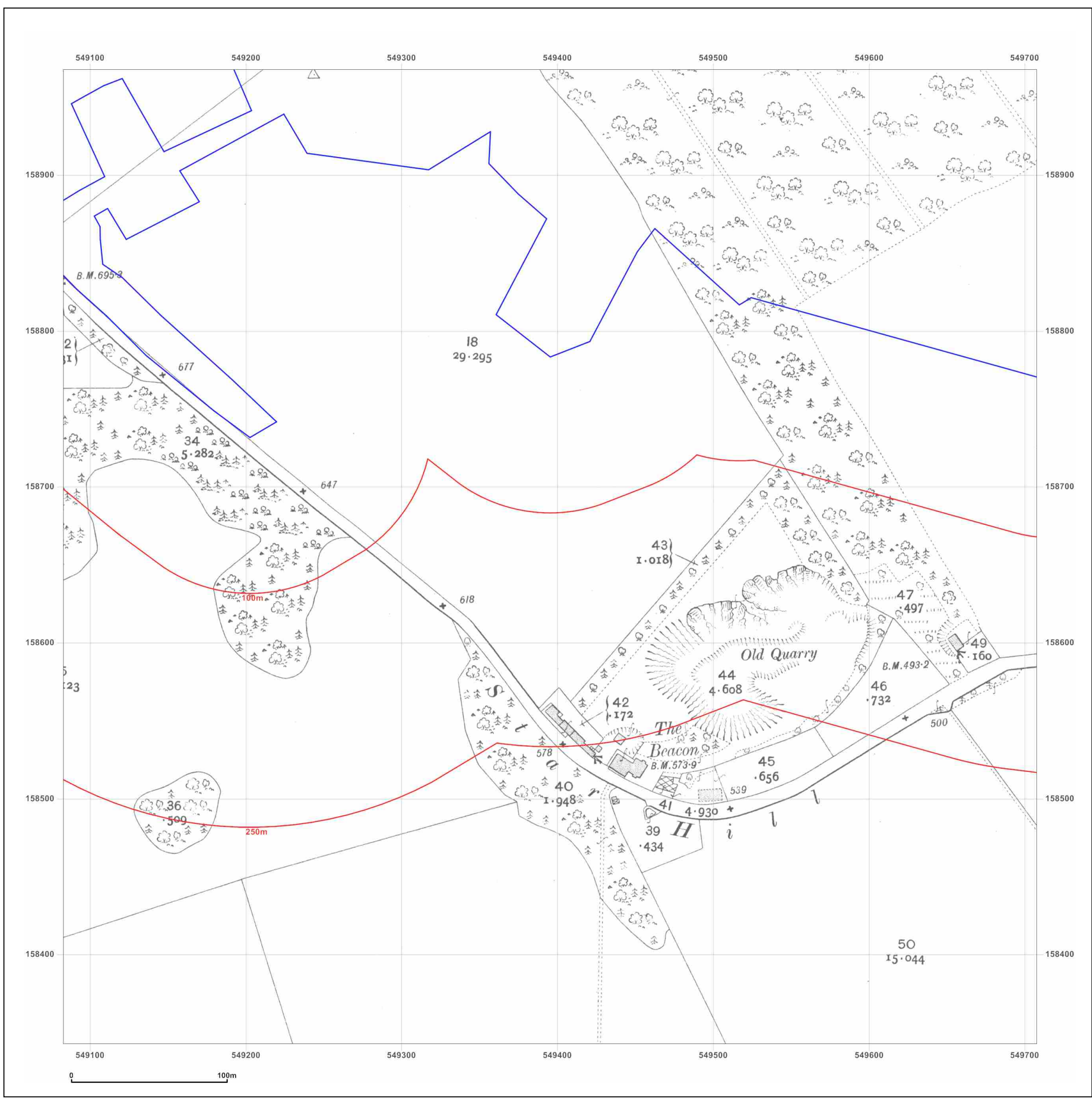


Produced by Groundsure Insights
 T: 08444 159000
 E: info@groundsure.com
 W: www.groundsure.com

© Crown copyright and database rights 2018 Ordnance Survey 100035207

Production date: 14 January 2019

Map legend available at: www.groundsure.com/sites/default/files/groundsure_legend.pdf



Site Details:

LAND WEST OF 41, FORT ROAD, HALSTEAD, SEVENOAKS, TN14 7BS

Client Ref: C-10730-C_Fort_Halstead_PO_P028025
Report Ref: GS-5746913_LS_2_1
Grid Ref: 549395, 158655

Map Name: National Grid

Map date: 1961

Scale: 1:2,500

Printed at: 1:2,500



Surveyed 1961
 Revised 1961
 Edition N/A
 Copyright 1963
 Levelled 1952

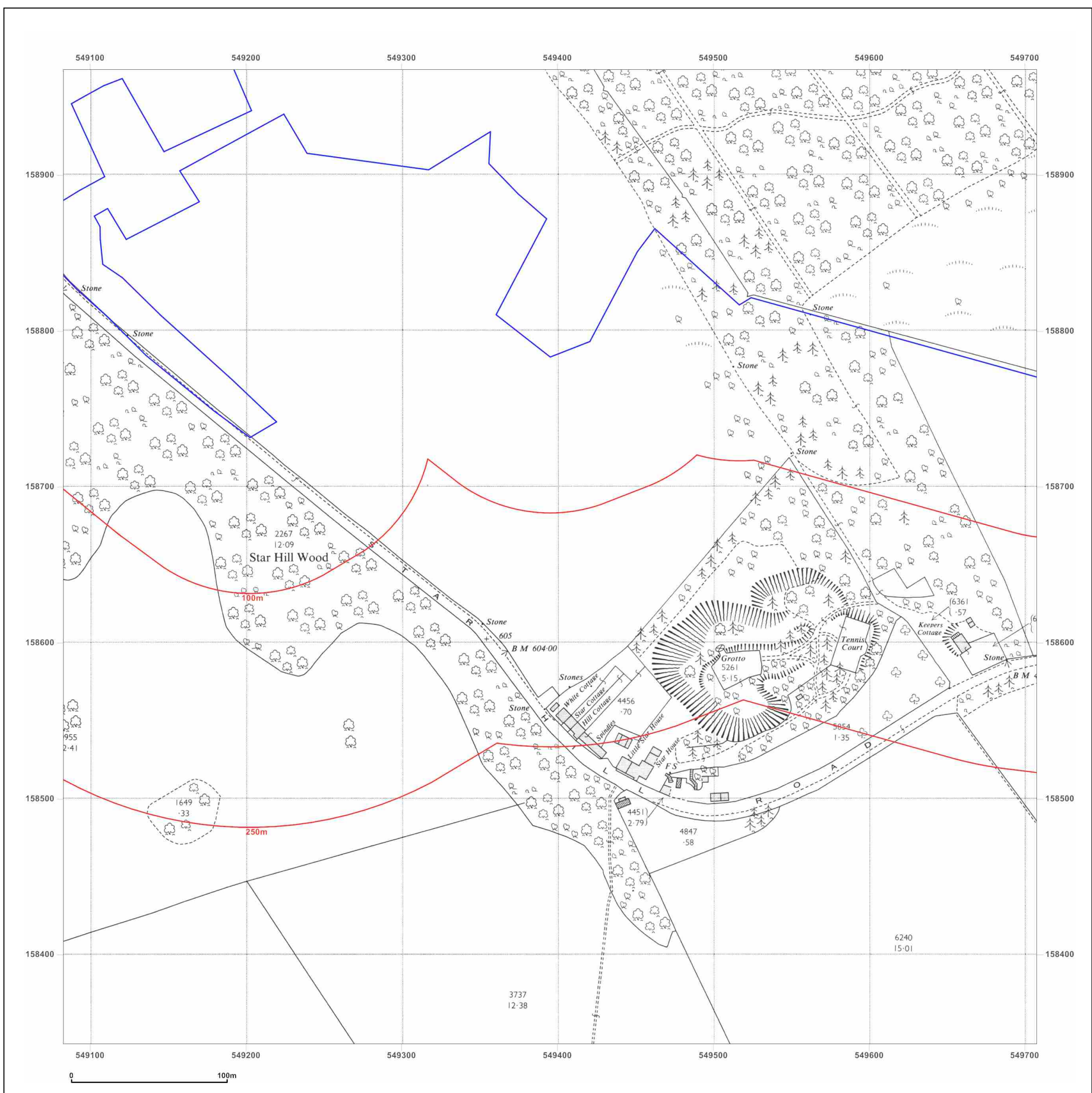


Produced by
 Groundsure Insights
 T: 08444 159000
 E: info@groundsure.com
 W: www.groundsure.com

© Crown copyright and database rights 2018 Ordnance Survey 100035207

Production date: 14 January 2019

Map legend available at:
www.groundsure.com/sites/default/files/groundsure_legend.pdf



Site Details:

LAND WEST OF 41, FORT ROAD, HALSTEAD, SEVENOAKS, TN14 7BS

Client Ref: C-10730-C_Fort_Halstead_PO_P028025
Report Ref: GS-5746913_LS_2_1
Grid Ref: 549395, 158655

Map Name: National Grid

Map date: 1963

Scale: 1:2,500

Printed at: 1:2,500



Surveyed N/A
 Revised N/A
 Edition N/A
 Copyright N/A
 Levelled N/A

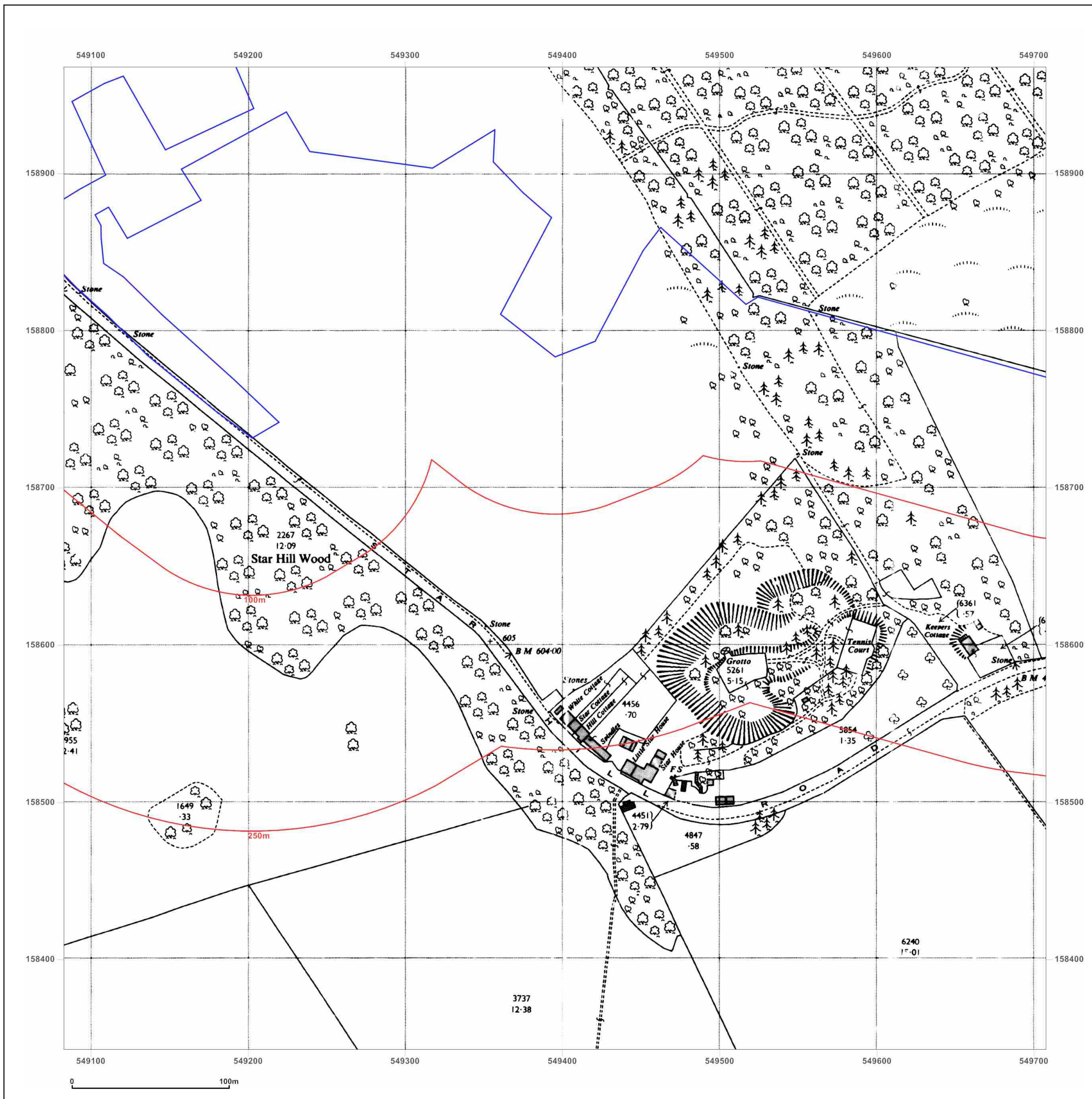


Produced by
 Groundsure Insights
 T: 08444 159000
 E: info@groundsure.com
 W: www.groundsure.com

© Crown copyright and database rights 2018 Ordnance Survey 100035207

Production date: 14 January 2019

Map legend available at:
www.groundsure.com/sites/default/files/groundsure_legend.pdf



Site Details:

LAND WEST OF 41, FORT ROAD, HALSTEAD, SEVENOAKS, TN14 7BS

Client Ref: C-10730-C_Fort_Halstead_PO_P028025
Report Ref: GS-5746913_LS_2_1
Grid Ref: 549395, 158655

Map Name: National Grid

Map date: 1982

Scale: 1:2,500

Printed at: 1:2,500



Surveyed 1969
 Revised 1982
 Edition N/A
 Copyright 1982
 Levelled 1969

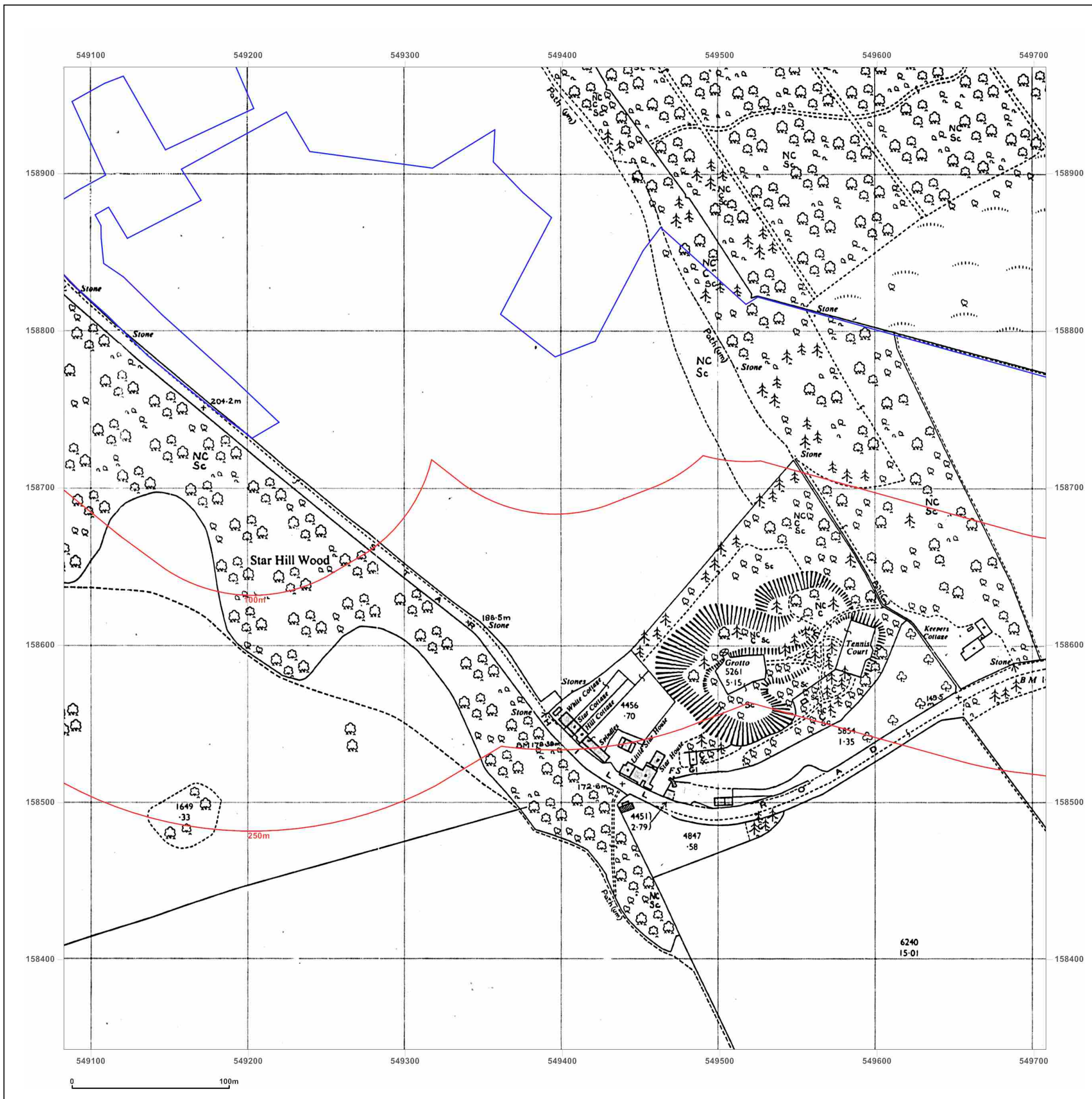


Produced by Groundsure Insights
 T: 08444 159000
 E: info@groundsure.com
 W: www.groundsure.com

© Crown copyright and database rights 2018 Ordnance Survey 100035207

Production date: 14 January 2019

Map legend available at: www.groundsure.com/sites/default/files/groundsure_legend.pdf



Site Details:

LAND WEST OF 41, FORT ROAD, HALSTEAD, SEVENOAKS, TN14 7BS

Client Ref: C-10730-C_Fort_Halstead_PO_P028025
Report Ref: GS-5746913_LS_2_1
Grid Ref: 549395, 158655

Map Name: National Grid

Map date: 1988

Scale: 1:2,500

Printed at: 1:2,500



Surveyed 1987
 Revised 1988
 Edition N/A
 Copyright 1988
 Levelled 1987

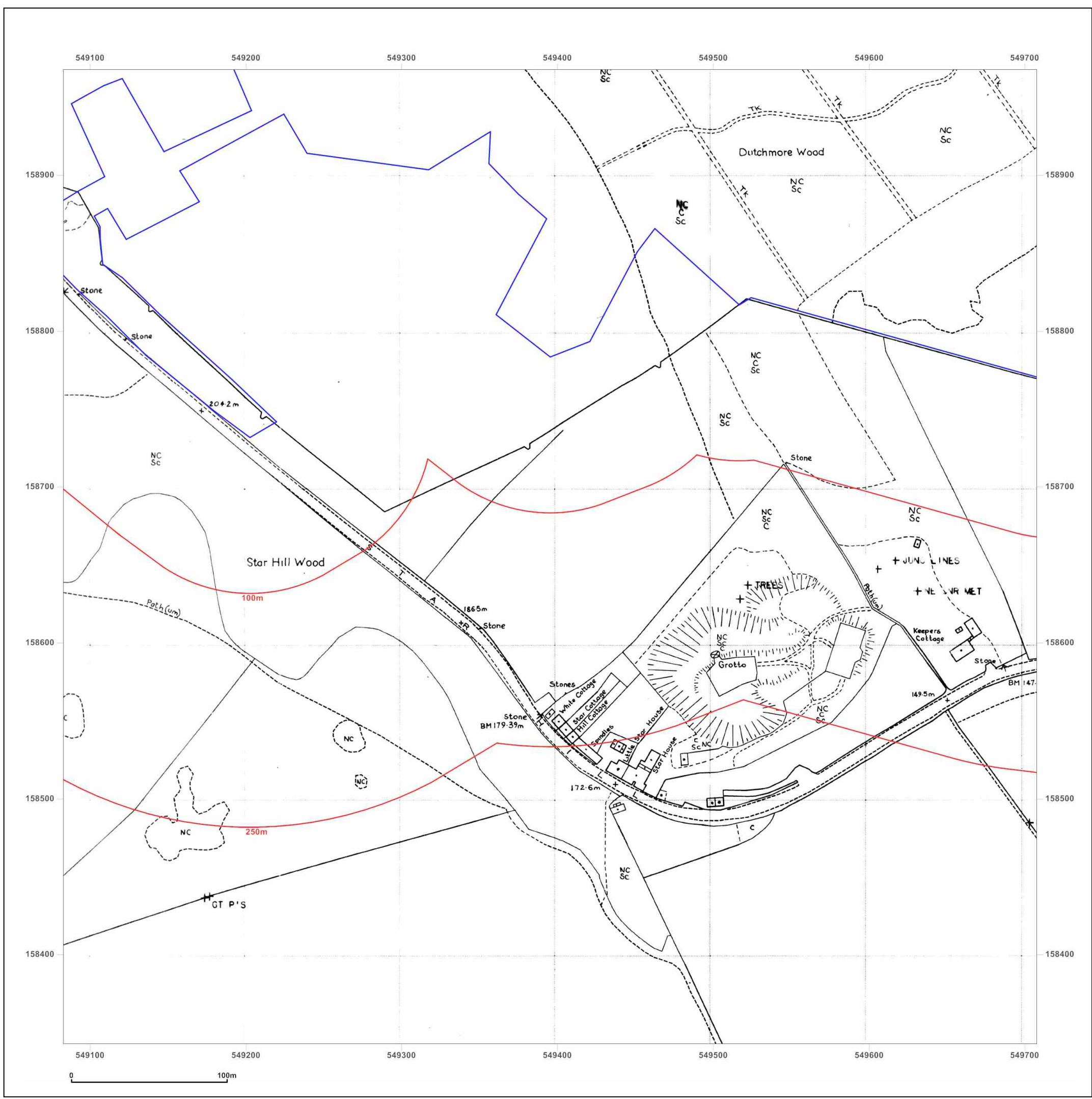


Produced by Groundsure Insights
 T: 08444 159000
 E: info@groundsure.com
 W: www.groundsure.com

© Crown copyright and database rights 2018 Ordnance Survey 100035207

Production date: 14 January 2019

Map legend available at: www.groundsure.com/sites/default/files/groundsure_legend.pdf



Site Details:

LAND WEST OF 41, FORT ROAD, HALSTEAD, SEVENOAKS, TN14 7BS

Client Ref: C-10730-C_Fort_Halstead_PO_P028025
Report Ref: GS-5746913_LS_2_1
Grid Ref: 549395, 158655

Map Name: National Grid

Map date: 1992

Scale: 1:2,500

Printed at: 1:2,500



Surveyed N/A
 Revised N/A
 Edition N/A
 Copyright 1992
 Levelled N/A

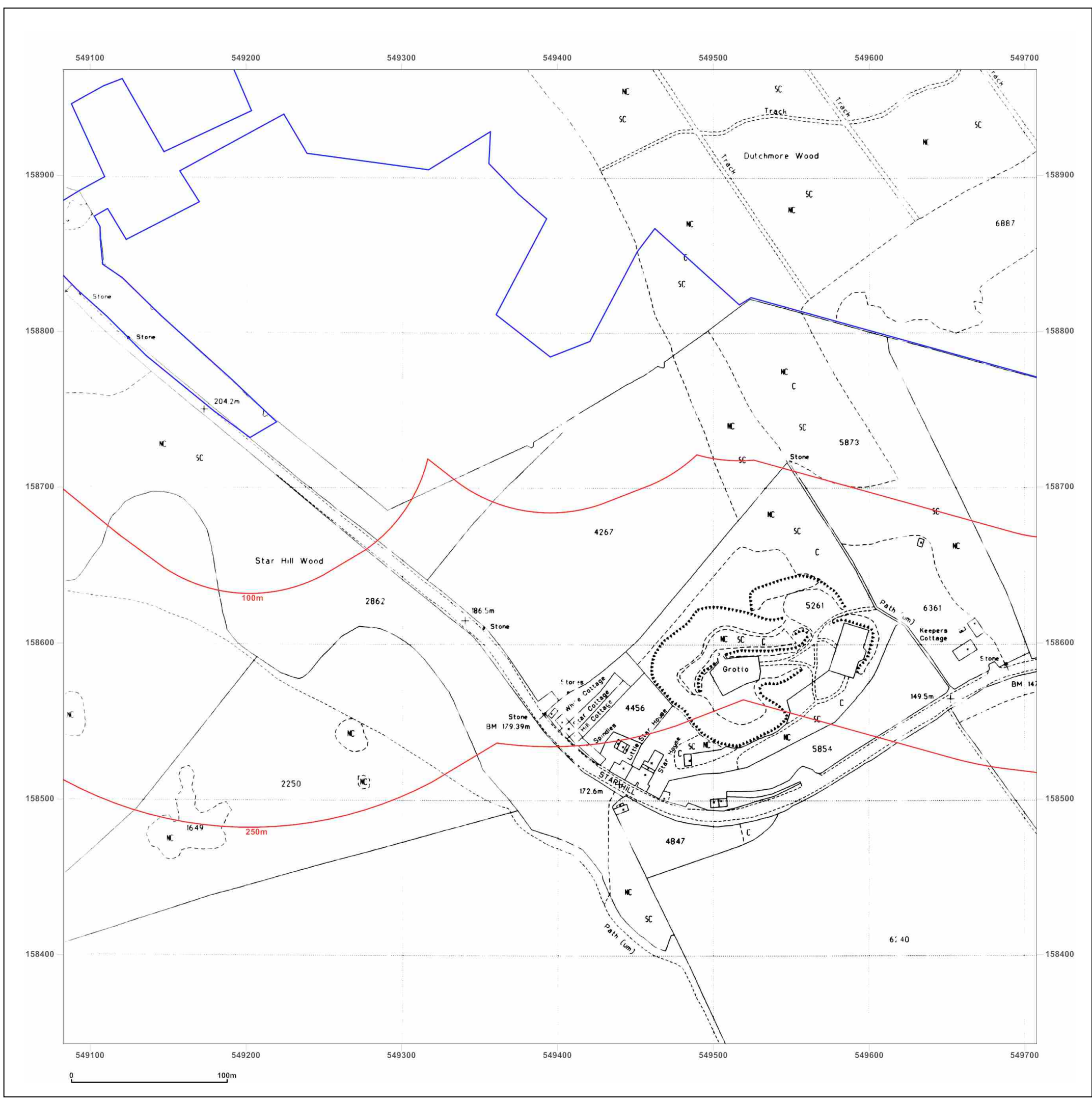


Produced by
 Groundsure Insights
 T: 08444 159000
 E: info@groundsure.com
 W: www.groundsure.com

© Crown copyright and database rights 2018 Ordnance Survey 100035207

Production date: 14 January 2019

Map legend available at:
www.groundsure.com/sites/default/files/groundsure_legend.pdf



Site Details:

LAND WEST OF 41, FORT ROAD, HALSTEAD, SEVENOAKS, TN14 7BS

Client Ref: C-10730-C_Fort_Halstead_PO_P028025
Report Ref: GS-5746913_LS_2_2
Grid Ref: 549395, 159280

Map Name: County Series

Map date: 1869

Scale: 1:2,500

Printed at: 1:2,500



Surveyed 1869
 Revised 1869
 Edition N/A
 Copyright N/A
 Levelled N/A

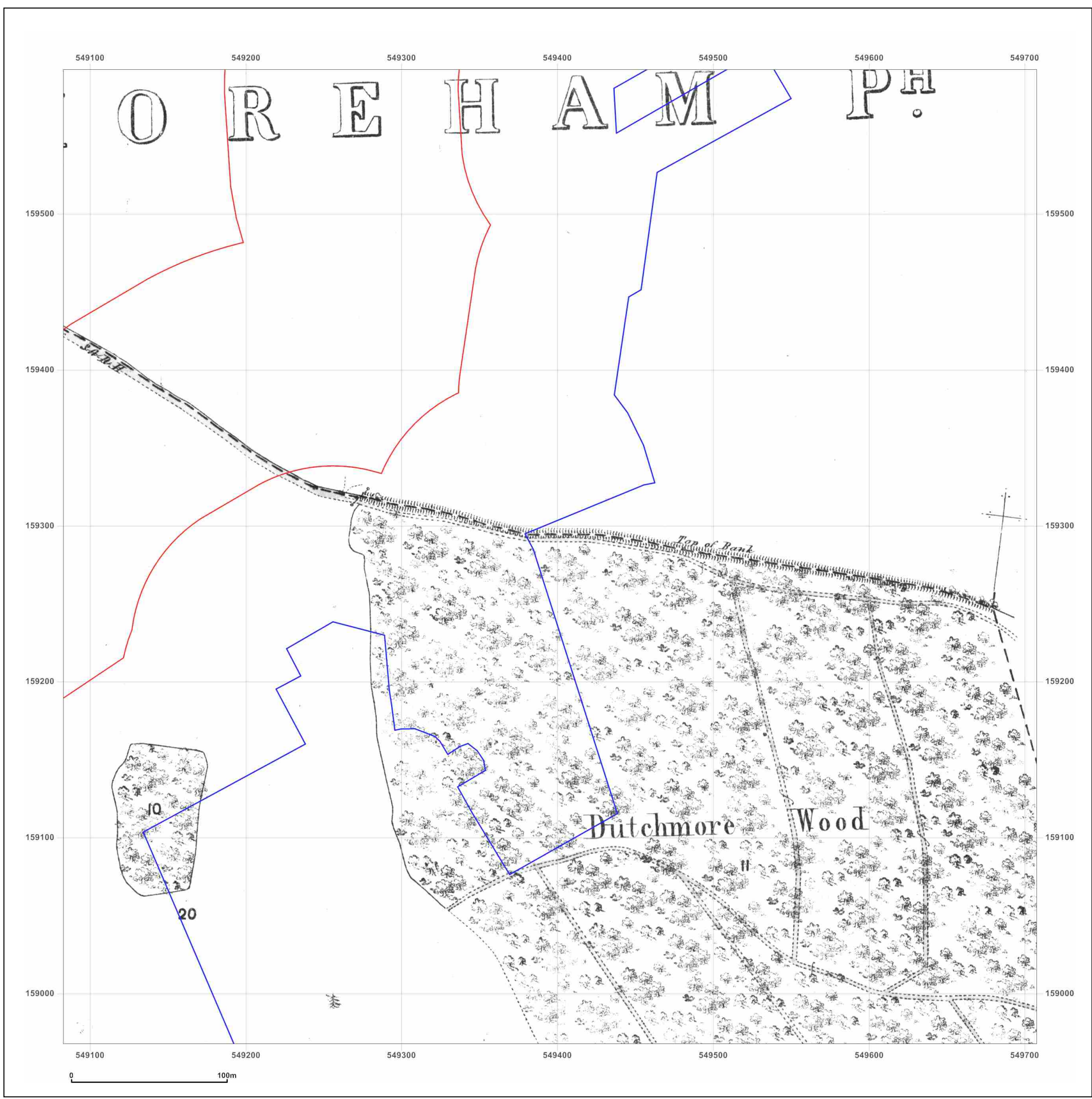


Produced by Groundsure Insights
 T: 08444 159000
 E: info@groundsure.com
 W: www.groundsure.com

© Crown copyright and database rights 2018 Ordnance Survey 100035207

Production date: 14 January 2019

Map legend available at: www.groundsure.com/sites/default/files/groundsure_legend.pdf



Site Details:

LAND WEST OF 41, FORT ROAD, HALSTEAD, SEVENOAKS, TN14 7BS

Client Ref: C-10730-C_Fort_Halstead_PO_P028025
Report Ref: GS-5746913_LS_2_2
Grid Ref: 549395, 159280

Map Name: County Series

Map date: 1869

Scale: 1:2,500

Printed at: 1:2,500



Surveyed 1869
 Revised 1869
 Edition N/A
 Copyright N/A
 Levelled N/A

Powered by

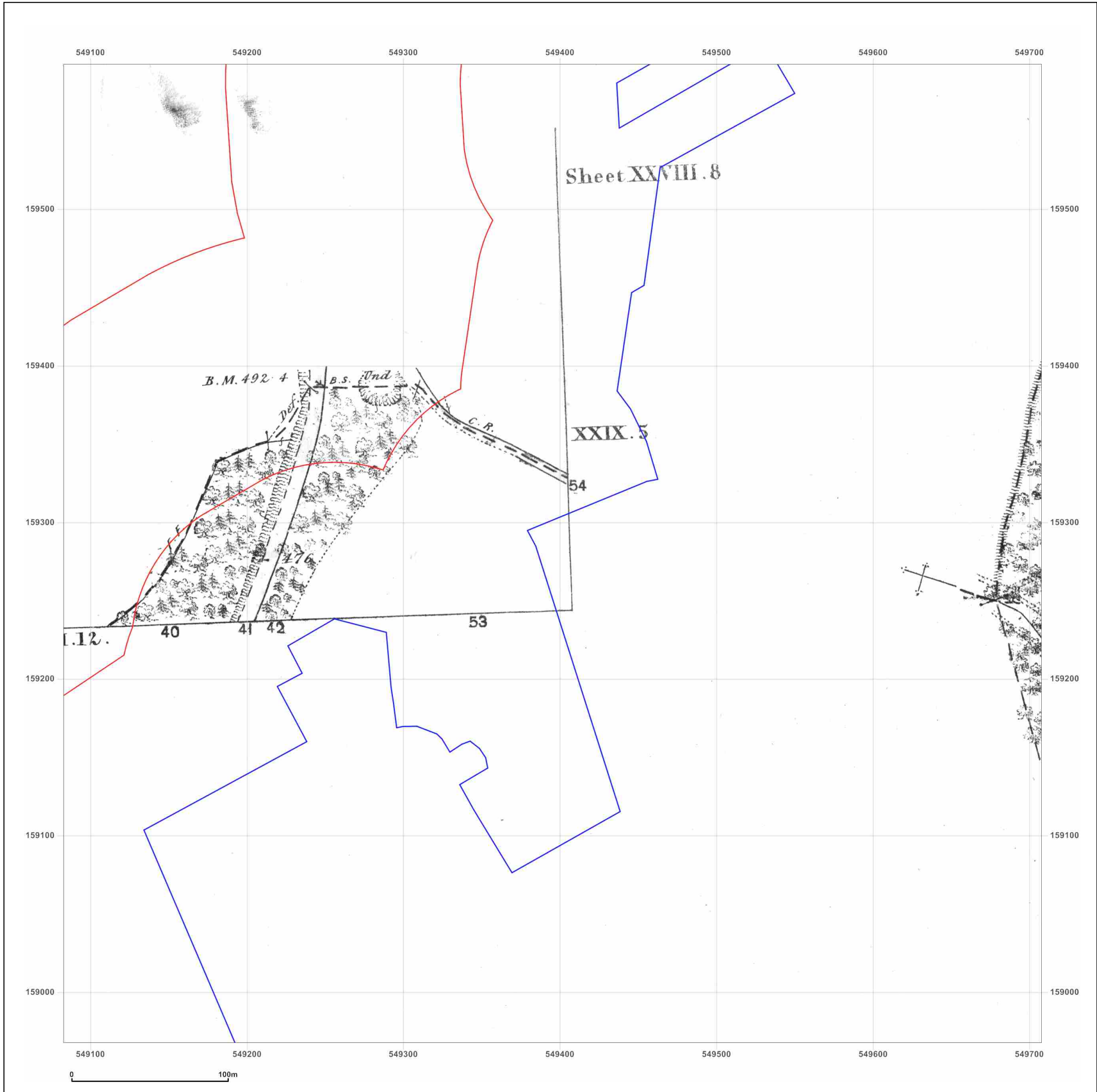


Produced by
 Groundsure Insights
 T: 08444 159000
 E: info@groundsure.com
 W: www.groundsure.com

© Crown copyright and database rights 2018 Ordnance Survey 100035207

Production date: 14 January 2019

Map legend available at:
www.groundsure.com/sites/default/files/groundsure_legend.pdf



Site Details:

LAND WEST OF 41, FORT ROAD, HALSTEAD, SEVENOAKS, TN14 7BS

Client Ref: C-10730-C_Fort_Halstead_PO_P028025
Report Ref: GS-5746913_LS_2_2
Grid Ref: 549395, 159280

Map Name: County Series

Map date: 1869

Scale: 1:2,500

Printed at: 1:2,500



Surveyed 1869
 Revised 1869
 Edition N/A
 Copyright N/A
 Levelled N/A

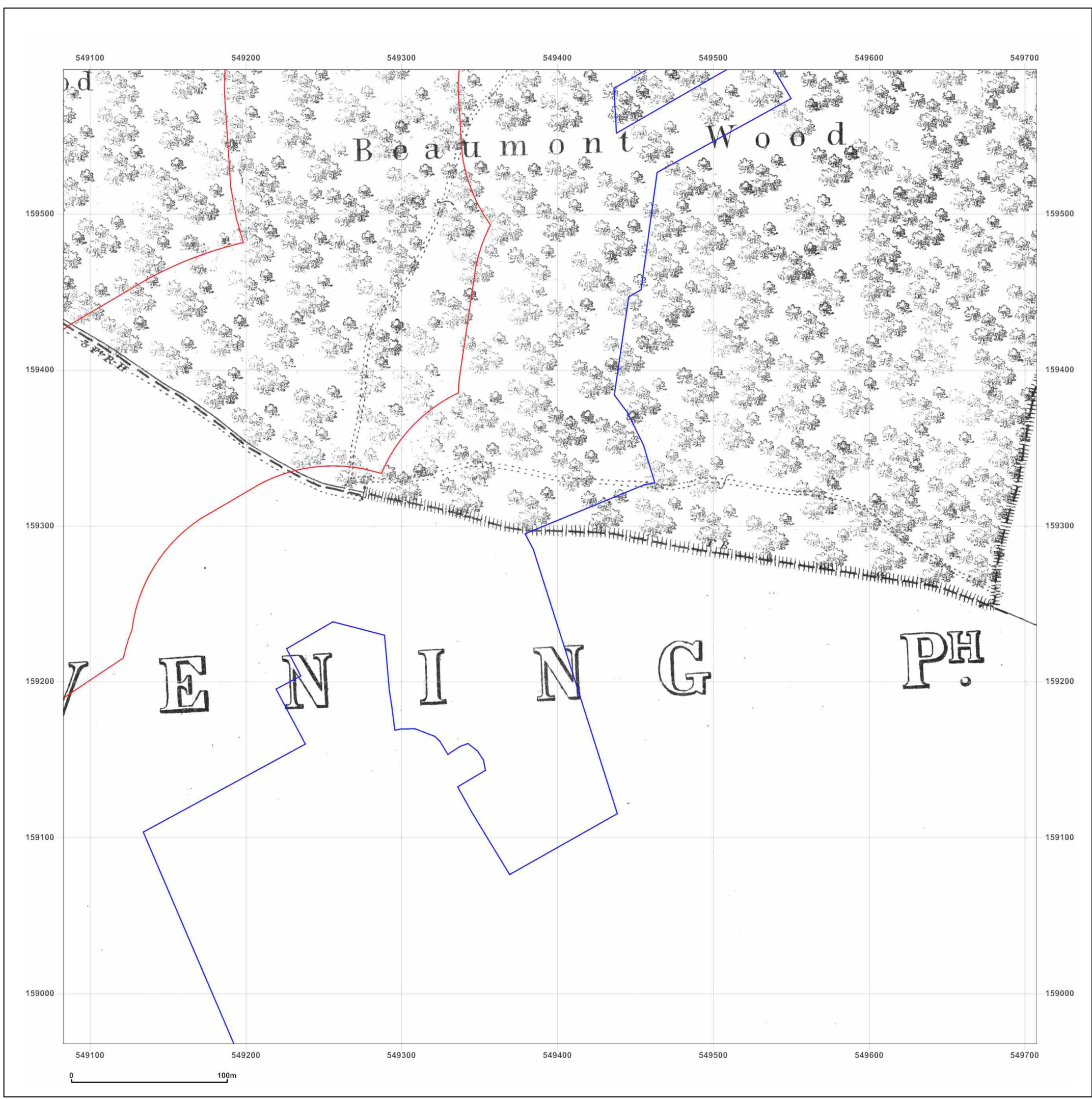


Produced by
 Groundsure Insights
 T: 08444 159000
 E: info@groundsure.com
 W: www.groundsure.com

© Crown copyright and database rights 2018 Ordnance Survey 100035207

Production date: 14 January 2019

Map legend available at:
www.groundsure.com/sites/default/files/groundsure_legend.pdf



Site Details:

LAND WEST OF 41, FORT ROAD, HALSTEAD, SEVENOAKS, TN14 7BS

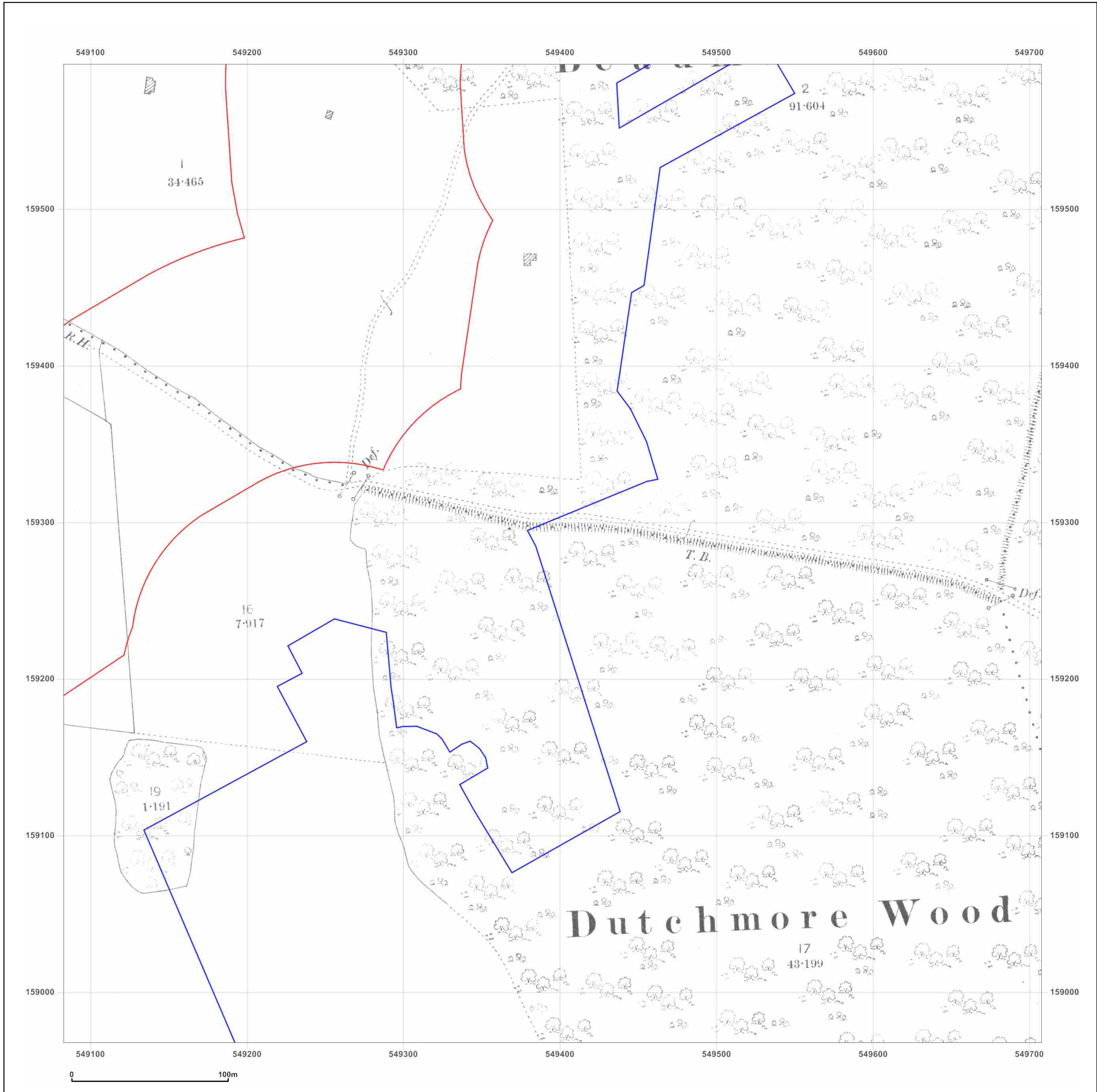
Client Ref: C-10730-C_Fort_Halstead_PO_P028025
Report Ref: GS-5746913_LS_2_2
Grid Ref: 549395, 159280

Map Name: County Series

Map date: 1896

Scale: 1:2,500

Printed at: 1:2,500



Surveyed 1896
 Revised 1896
 Edition N/A
 Copyright N/A
 Levelled N/A



Produced by Groundsure Insights
 T: 08444 159000
 E: info@groundsure.com
 W: www.groundsure.com

© Crown copyright and database rights 2018 Ordnance Survey 100035207

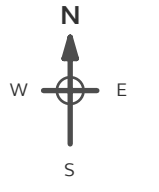
Production date: 14 January 2019

Map legend available at: www.groundsure.com/sites/default/files/groundsure_legend.pdf

Site Details:
 LAND WEST OF 41, FORT ROAD, HALSTEAD, SEVENOAKS, TN14 7BS

Client Ref: C-10730-C_Fort_Halstead_PO_P028025
Report Ref: GS-5746913_LS_2_2
Grid Ref: 549395, 159280

Map Name: County Series
Map date: 1909
Scale: 1:2,500
Printed at: 1:2,500



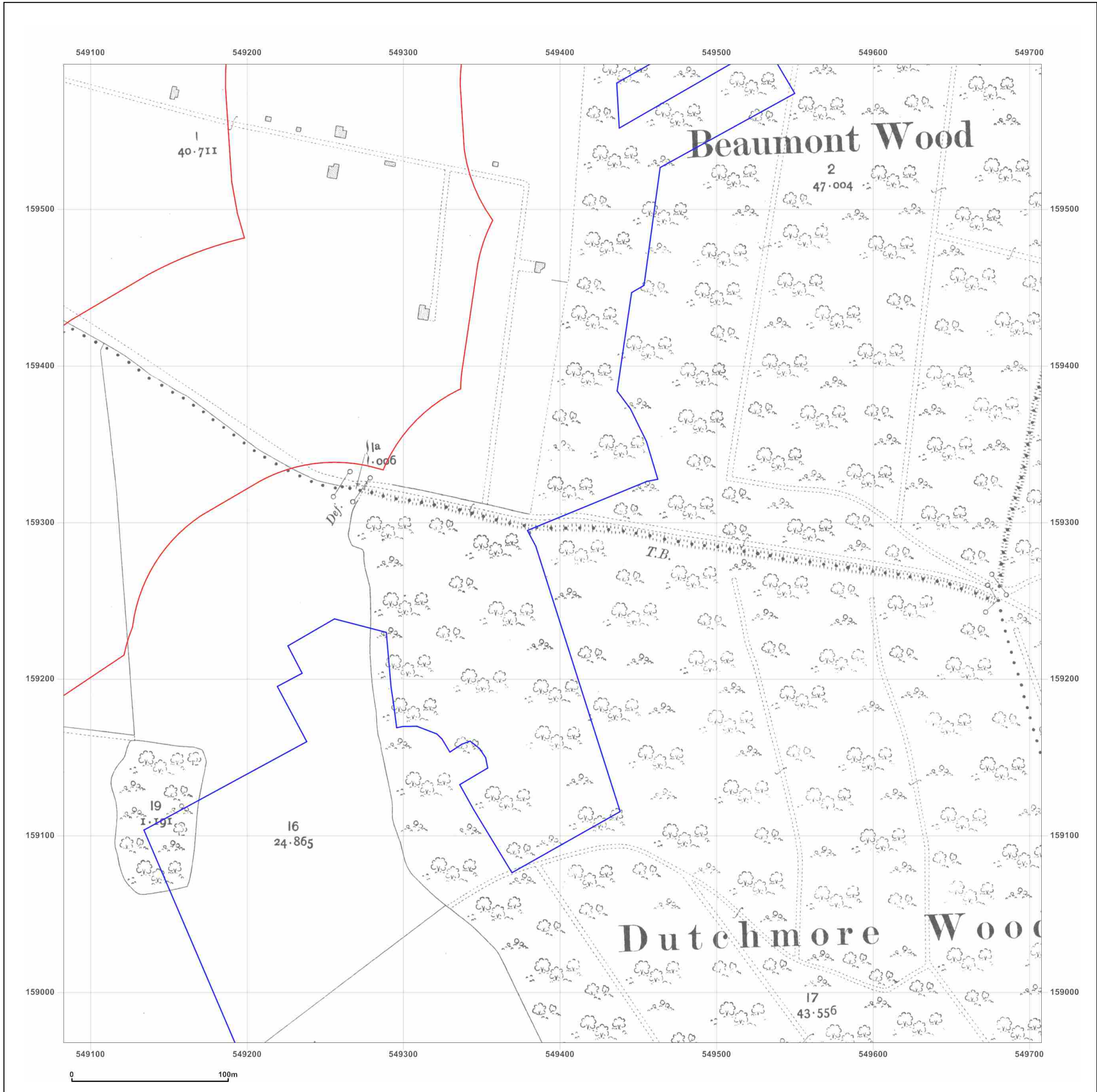
Surveyed 1909
 Revised 1909
 Edition N/A
 Copyright N/A
 Levelled N/A

Powered by  Produced by Groundsure Insights
 T: 08444 159000
 E: info@groundsure.com
 W: www.groundsure.com

© Crown copyright and database rights 2018 Ordnance Survey 100035207

Production date: 14 January 2019

Map legend available at: www.groundsure.com/sites/default/files/groundsure_legend.pdf



Site Details:

LAND WEST OF 41, FORT ROAD, HALSTEAD, SEVENOAKS, TN14 7BS

Client Ref: C-10730-C_Fort_Halstead_PO_P028025
Report Ref: GS-5746913_LS_2_2
Grid Ref: 549395, 159280

Map Name: National Grid


Map date: 1961

Scale: 1:2,500

Printed at: 1:2,500



Surveyed 1961
 Revised 1961
 Edition N/A
 Copyright 1963
 Levelled 1952



Surveyed 1961
 Revised 1961
 Edition N/A
 Copyright 1963
 Levelled 1952

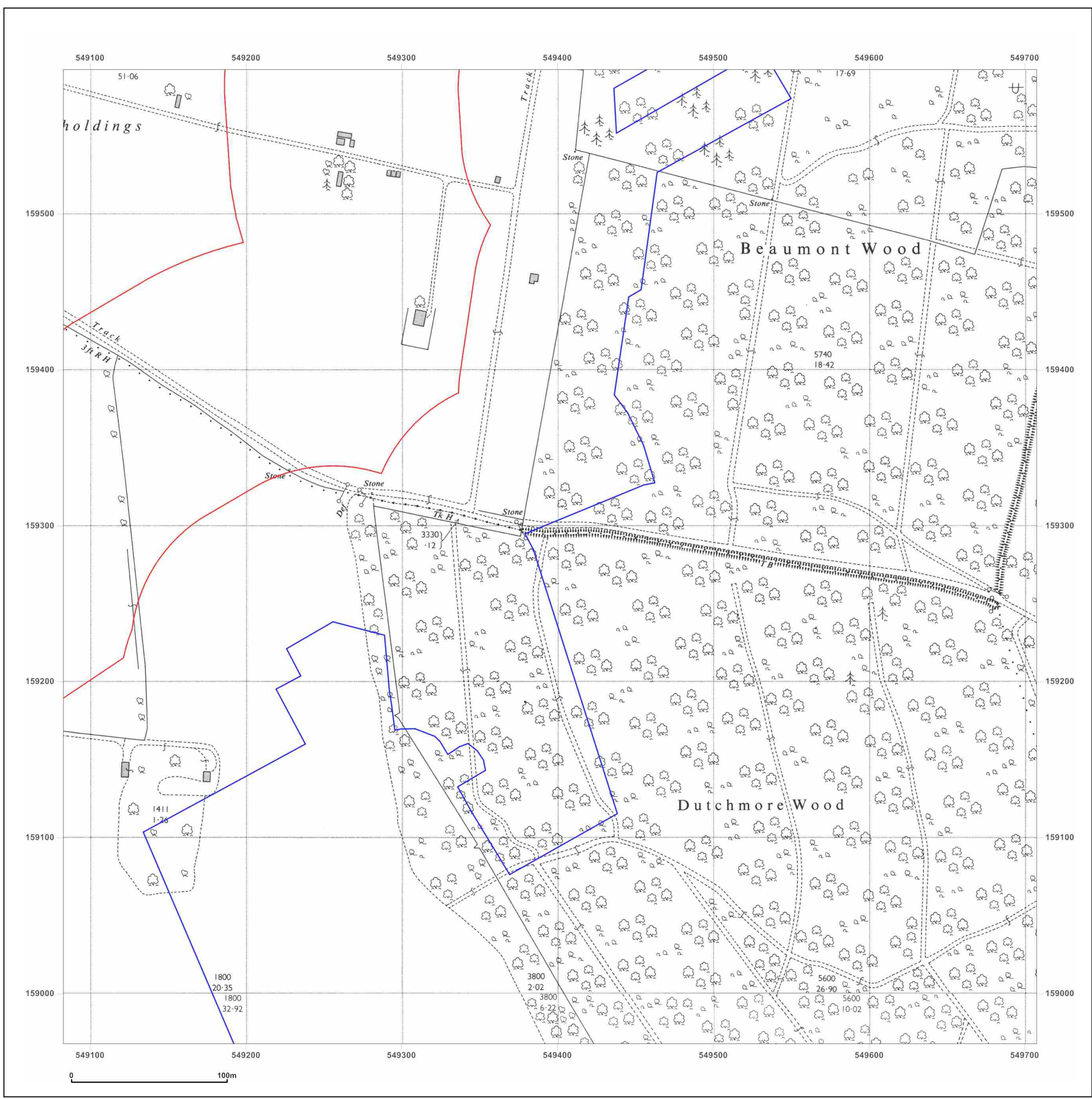


Produced by
 Groundsure Insights
 T: 08444 159000
 E: info@groundsure.com
 W: www.groundsure.com

© Crown copyright and database rights 2018 Ordnance Survey 100035207

Production date: 14 January 2019

Map legend available at:
www.groundsure.com/sites/default/files/groundsure_legend.pdf



Site Details:

LAND WEST OF 41, FORT ROAD, HALSTEAD, SEVENOAKS, TN14 7BS

Client Ref: C-10730-C_Fort_Halstead_PO_P028025
Report Ref: GS-5746913_LS_2_2
Grid Ref: 549395, 159280

Map Name: National Grid


Map date: 1961

Scale: 1:2,500

Printed at: 1:2,500



Surveyed 1961
 Revised 1961
 Edition N/A
 Copyright 1963
 Levelled 1952

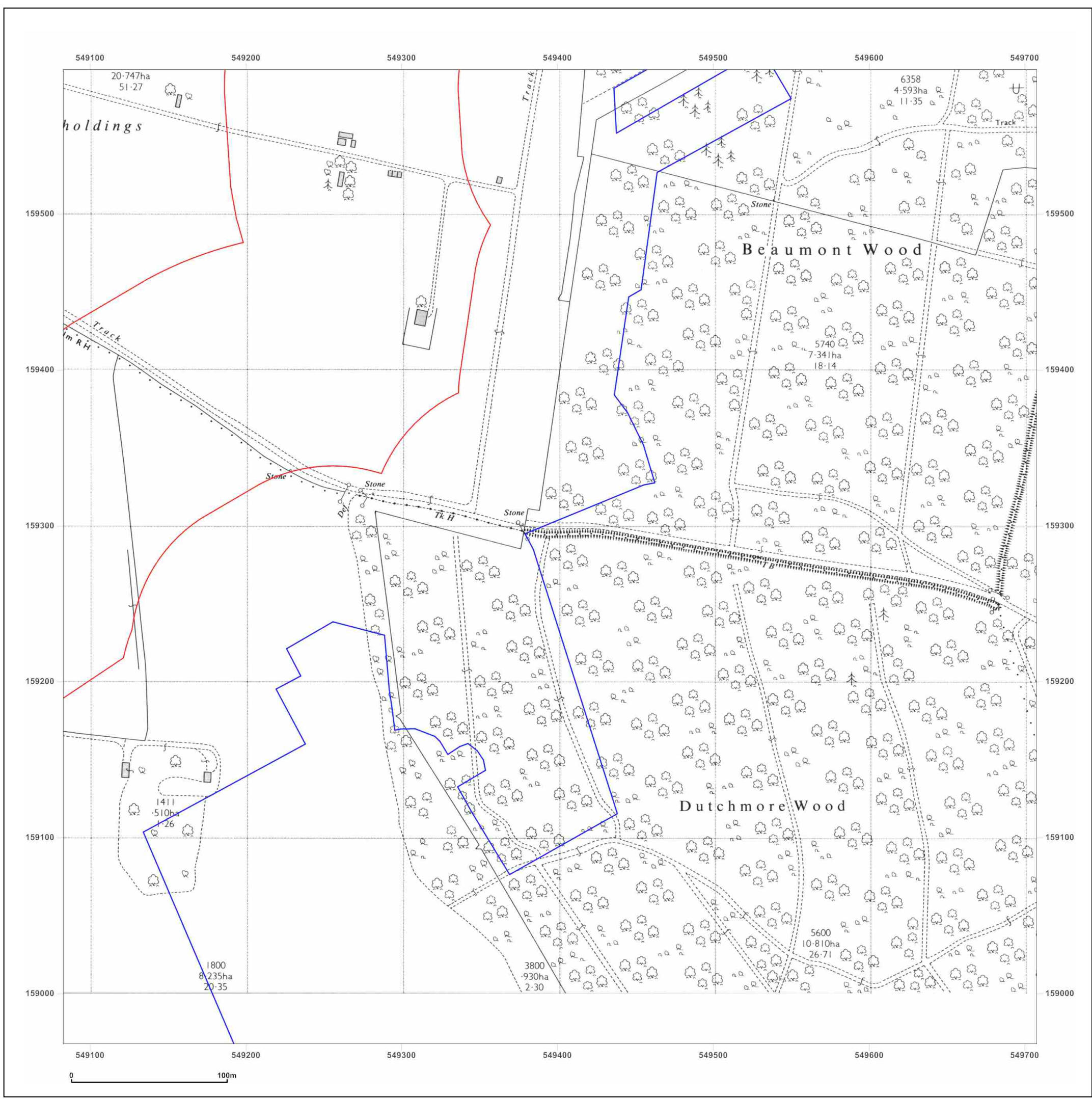


Produced by
 Groundsure Insights
 T: 08444 159000
 E: info@groundsure.com
 W: www.groundsure.com

© Crown copyright and database rights 2018 Ordnance Survey 100035207

Production date: 14 January 2019

Map legend available at:
www.groundsure.com/sites/default/files/groundsure_legend.pdf



Site Details:

LAND WEST OF 41, FORT ROAD, HALSTEAD, SEVENOAKS, TN14 7BS

Client Ref: C-10730-C_Fort_Halstead_PO_P028025
Report Ref: GS-5746913_LS_2_2
Grid Ref: 549395, 159280

Map Name: National Grid

Map date: 1961-1963

Scale: 1:2,500

Printed at: 1:2,500



Surveyed 1961
 Revised 1961
 Edition N/A
 Copyright 1963
 Levelled 1952

Surveyed N/A
 Revised N/A
 Edition N/A
 Copyright N/A
 Levelled N/A

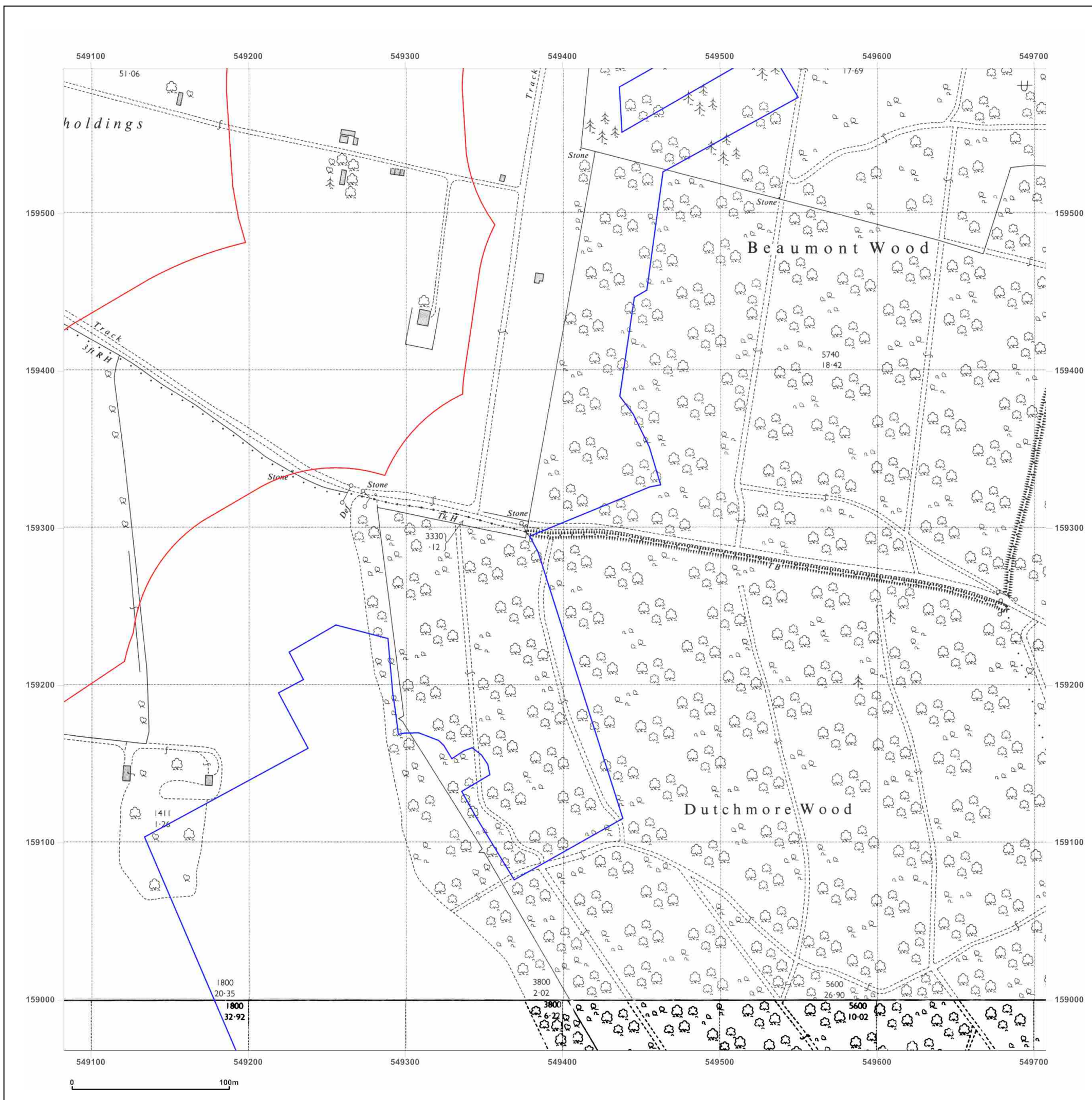


Produced by
 Groundsure Insights
 T: 08444 159000
 E: info@groundsure.com
 W: www.groundsure.com

© Crown copyright and database rights 2018 Ordnance Survey 100035207

Production date: 14 January 2019

Map legend available at:
www.groundsure.com/sites/default/files/groundsure_legend.pdf



Site Details:

LAND WEST OF 41, FORT ROAD, HALSTEAD, SEVENOAKS, TN14 7BS

Client Ref: C-10730-C_Fort_Halstead_PO_P028025
Report Ref: GS-5746913_LS_2_2
Grid Ref: 549395, 159280

Map Name: National Grid

Map date: 1969

Scale: 1:2,500

Printed at: 1:2,500



Surveyed N/A
 Revised N/A
 Edition N/A
 Copyright N/A
 Levelled 1969

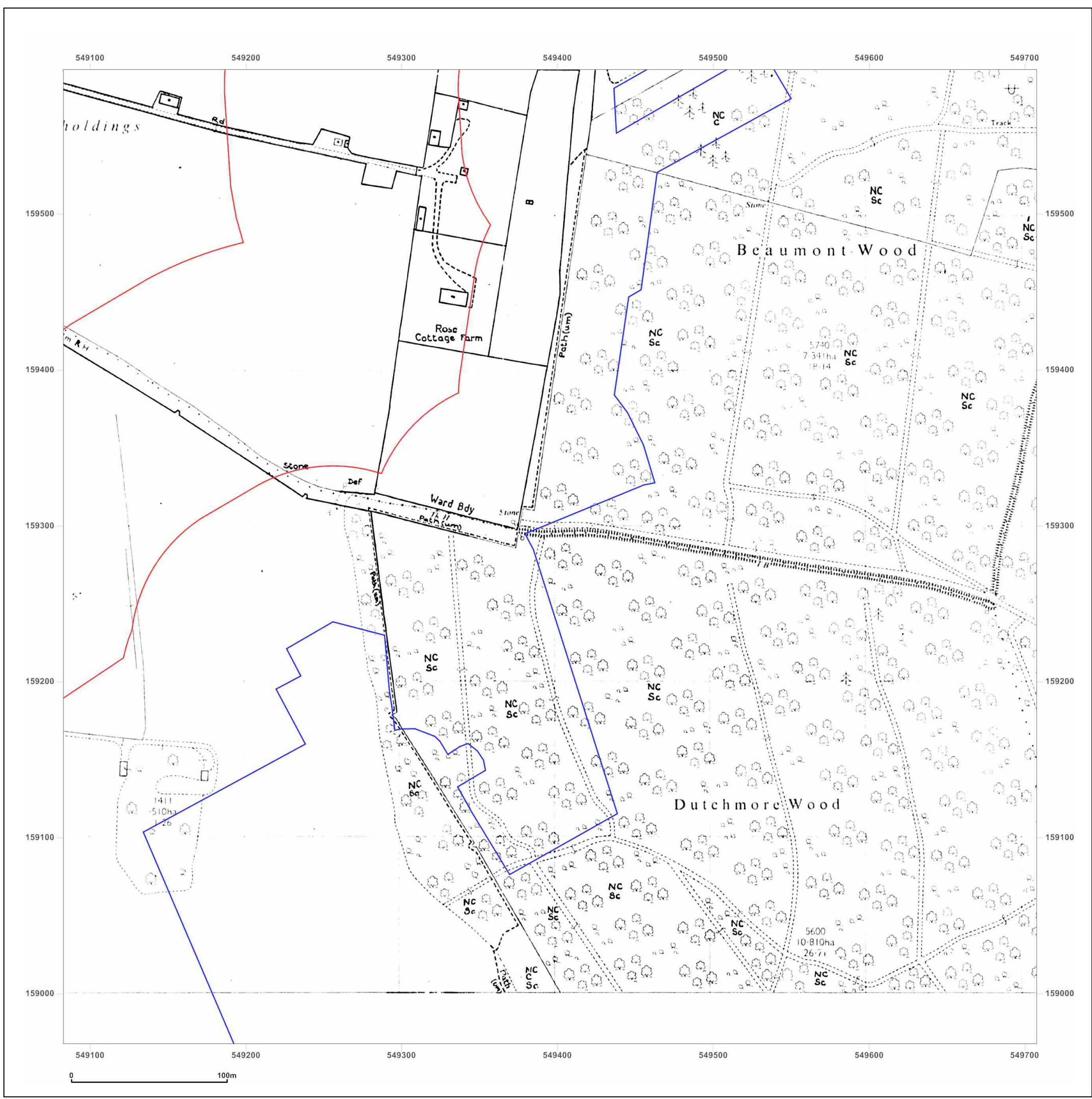


Produced by
 Groundsure Insights
 T: 08444 159000
 E: info@groundsure.com
 W: www.groundsure.com

© Crown copyright and database rights 2018 Ordnance Survey 100035207

Production date: 14 January 2019

Map legend available at:
www.groundsure.com/sites/default/files/groundsure_legend.pdf



Site Details:

LAND WEST OF 41, FORT ROAD, HALSTEAD, SEVENOAKS, TN14 7BS

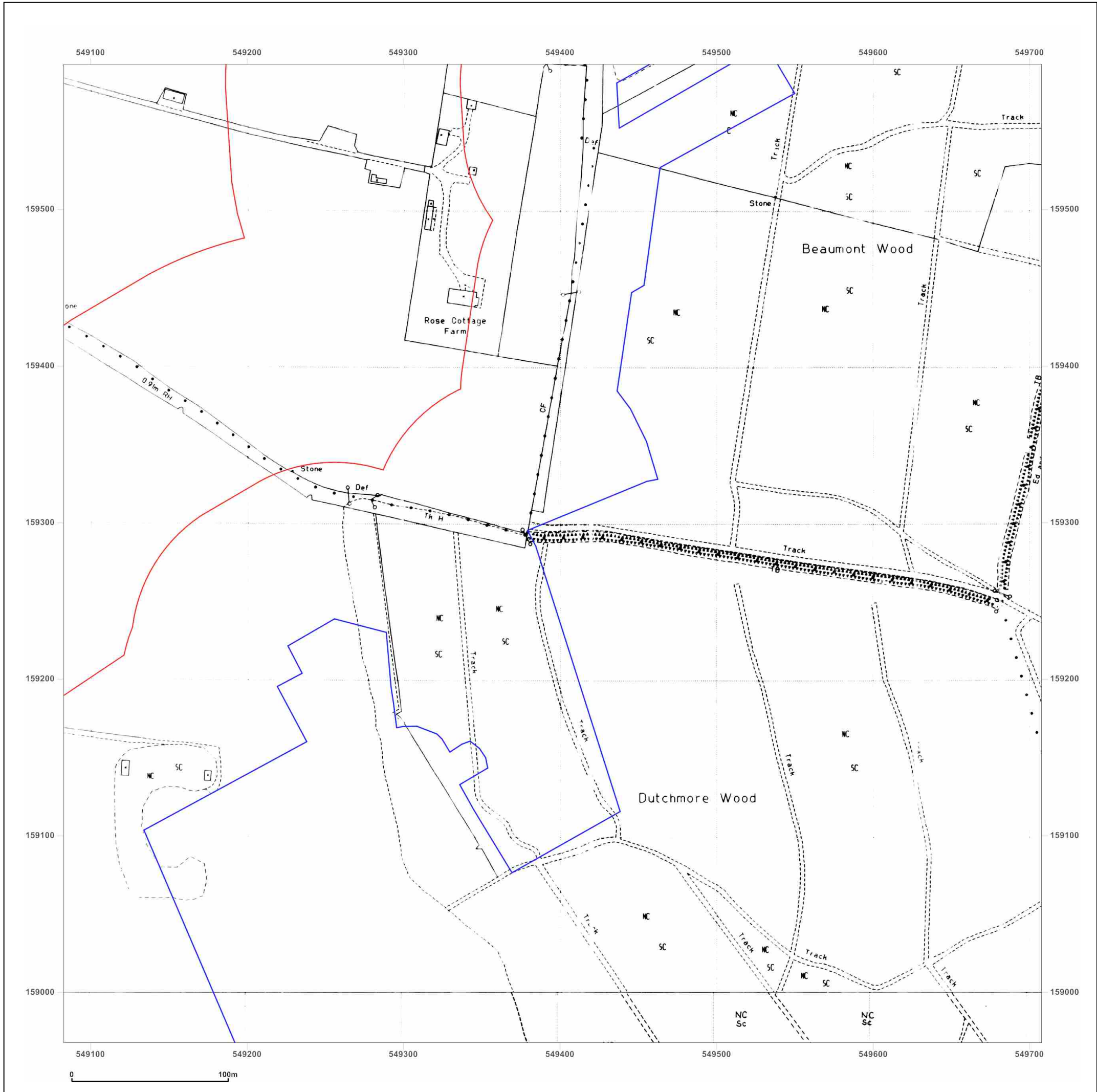
Client Ref: C-10730-C_Fort_Halstead_PO_P028025
Report Ref: GS-5746913_LS_2_2
Grid Ref: 549395, 159280

Map Name: National Grid

Map date: 1988-1992

Scale: 1:2,500

Printed at: 1:2,500



Surveyed N/A
 Revised N/A
 Edition N/A
 Copyright 1992
 Levelled N/A

Surveyed 1987
 Revised 1988
 Edition N/A
 Copyright 1988
 Levelled 1987



Produced by Groundsure Insights
 T: 08444 159000
 E: info@groundsure.com
 W: www.groundsure.com

© Crown copyright and database rights 2018 Ordnance Survey 100035207

Production date: 14 January 2019

Map legend available at: www.groundsure.com/sites/default/files/groundsure_legend.pdf

Site Details:

LAND WEST OF 41, FORT ROAD, HALSTEAD, SEVENOAKS, TN14 7BS

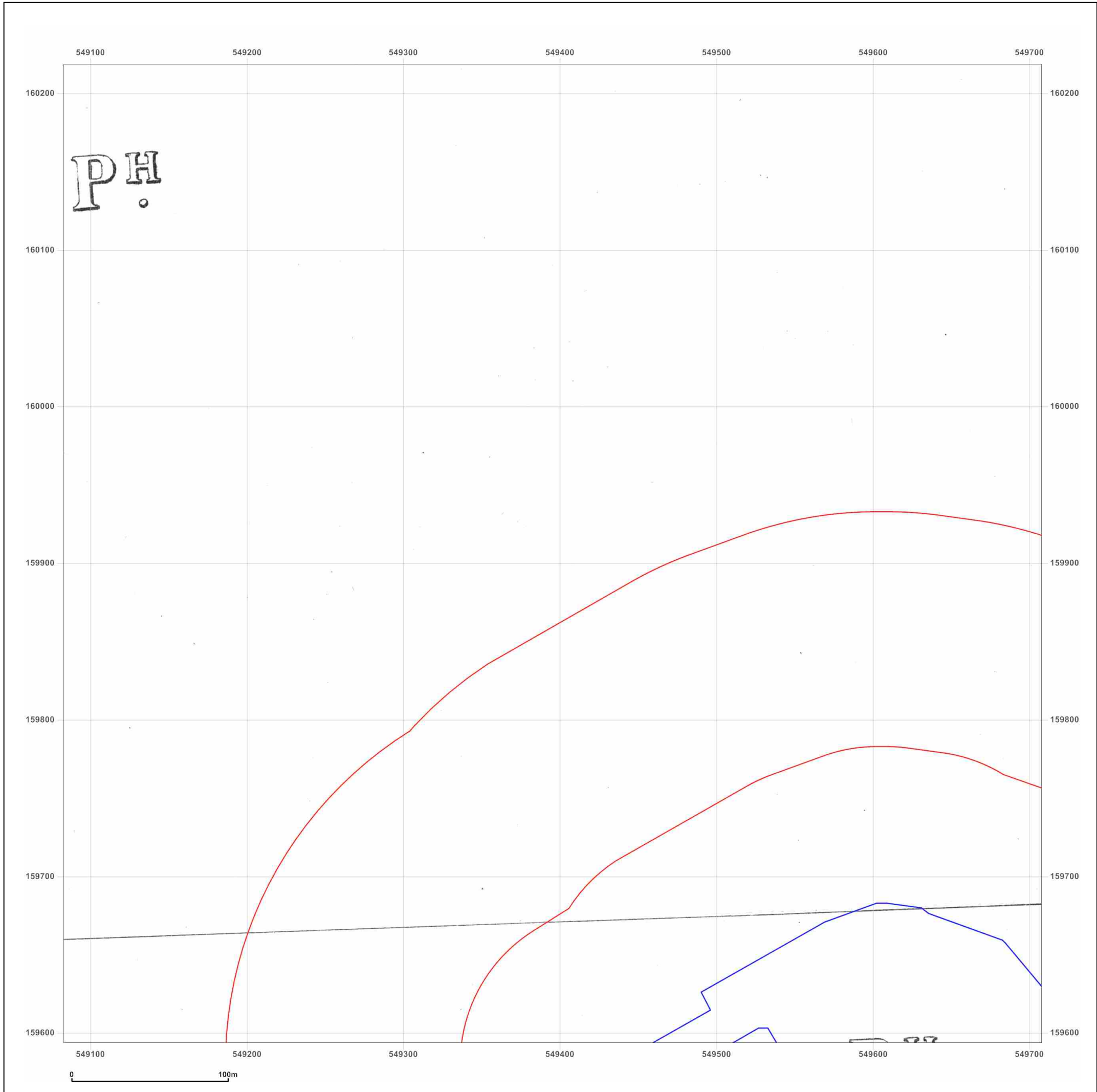
Client Ref: C-10730-C_Fort_Halstead_PO_P028025
Report Ref: GS-5746913_LS_2_3
Grid Ref: 549395, 159906

Map Name: County Series

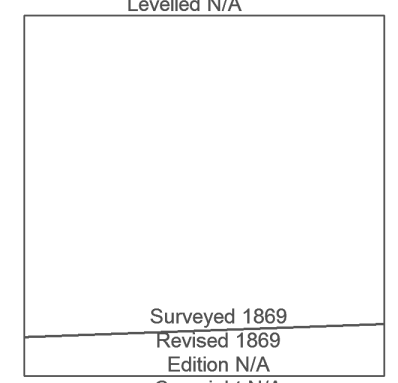
Map date: 1869

Scale: 1:2,500

Printed at: 1:2,500



Surveyed 1869
 Revised 1869
 Edition N/A
 Copyright N/A
 Levelled N/A



Surveyed 1869
 Revised 1869
 Edition N/A
 Copyright N/A
 Levelled N/A



Produced by
 Groundsure Insights
 T: 08444 159000
 E: info@groundsure.com
 W: www.groundsure.com

© Crown copyright and database rights 2018 Ordnance Survey 100035207

Production date: 14 January 2019

Map legend available at:
www.groundsure.com/sites/default/files/groundsure_legend.pdf

Site Details:

LAND WEST OF 41, FORT ROAD, HALSTEAD, SEVENOAKS, TN14 7BS

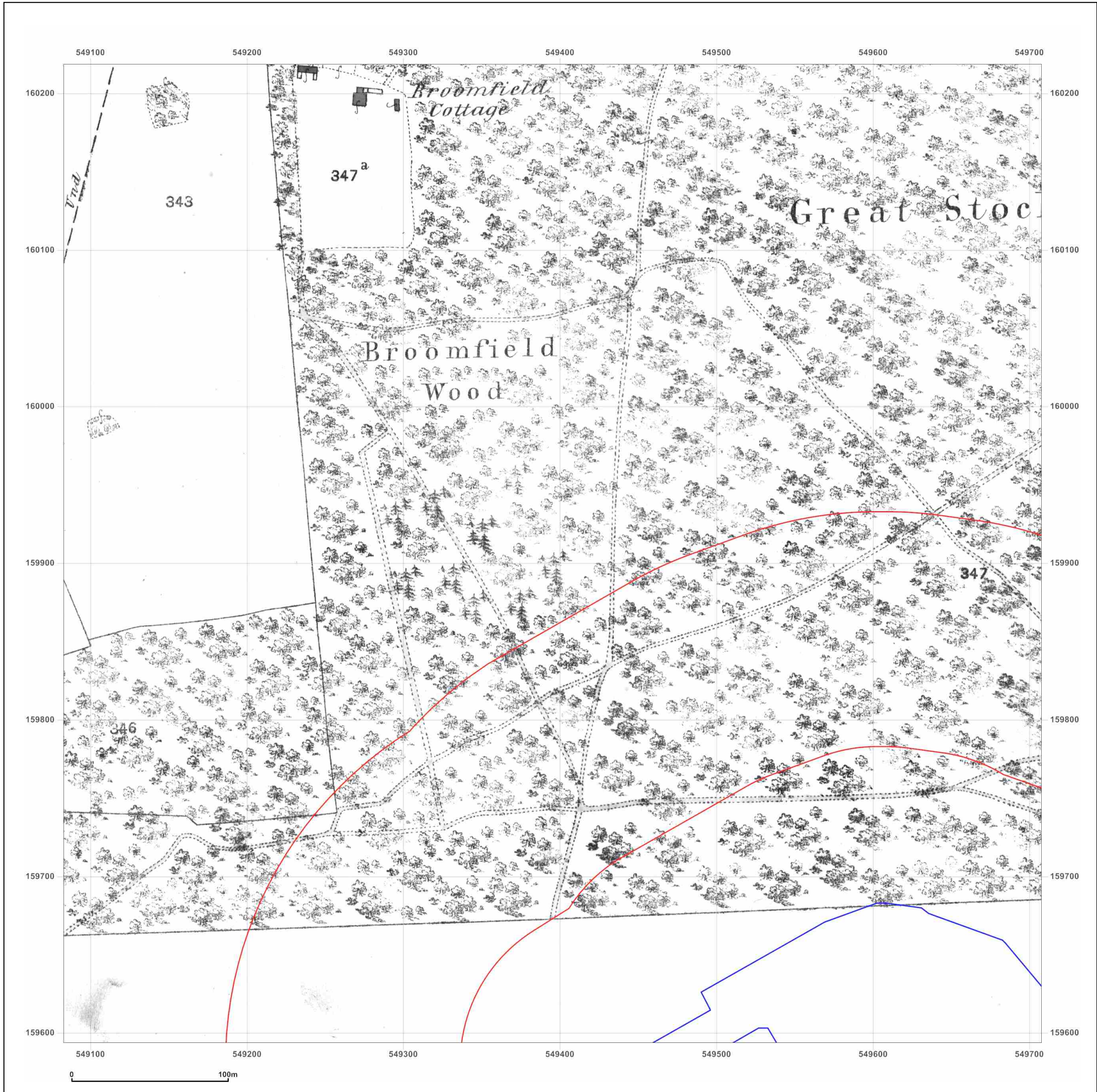
Client Ref: C-10730-C_Fort_Halstead_PO_P028025
Report Ref: GS-5746913_LS_2_3
Grid Ref: 549395, 159906

Map Name: County Series

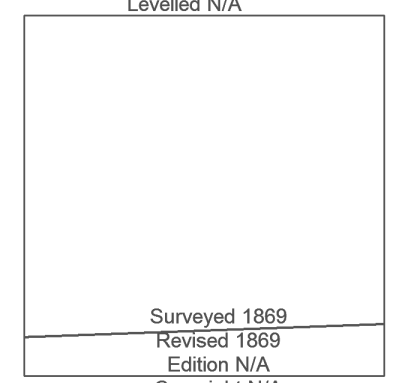
Map date: 1869

Scale: 1:2,500

Printed at: 1:2,500



Surveyed 1869
 Revised 1869
 Edition N/A
 Copyright N/A
 Levelled N/A



Surveyed 1869
 Revised 1869
 Edition N/A
 Copyright N/A
 Levelled N/A



Produced by
 Groundsure Insights
 T: 08444 159000
 E: info@groundsure.com
 W: www.groundsure.com

© Crown copyright and database rights 2018 Ordnance Survey 100035207

Production date: 14 January 2019

Map legend available at:
www.groundsure.com/sites/default/files/groundsure_legend.pdf

Site Details:

LAND WEST OF 41, FORT ROAD, HALSTEAD, SEVENOAKS, TN14 7BS

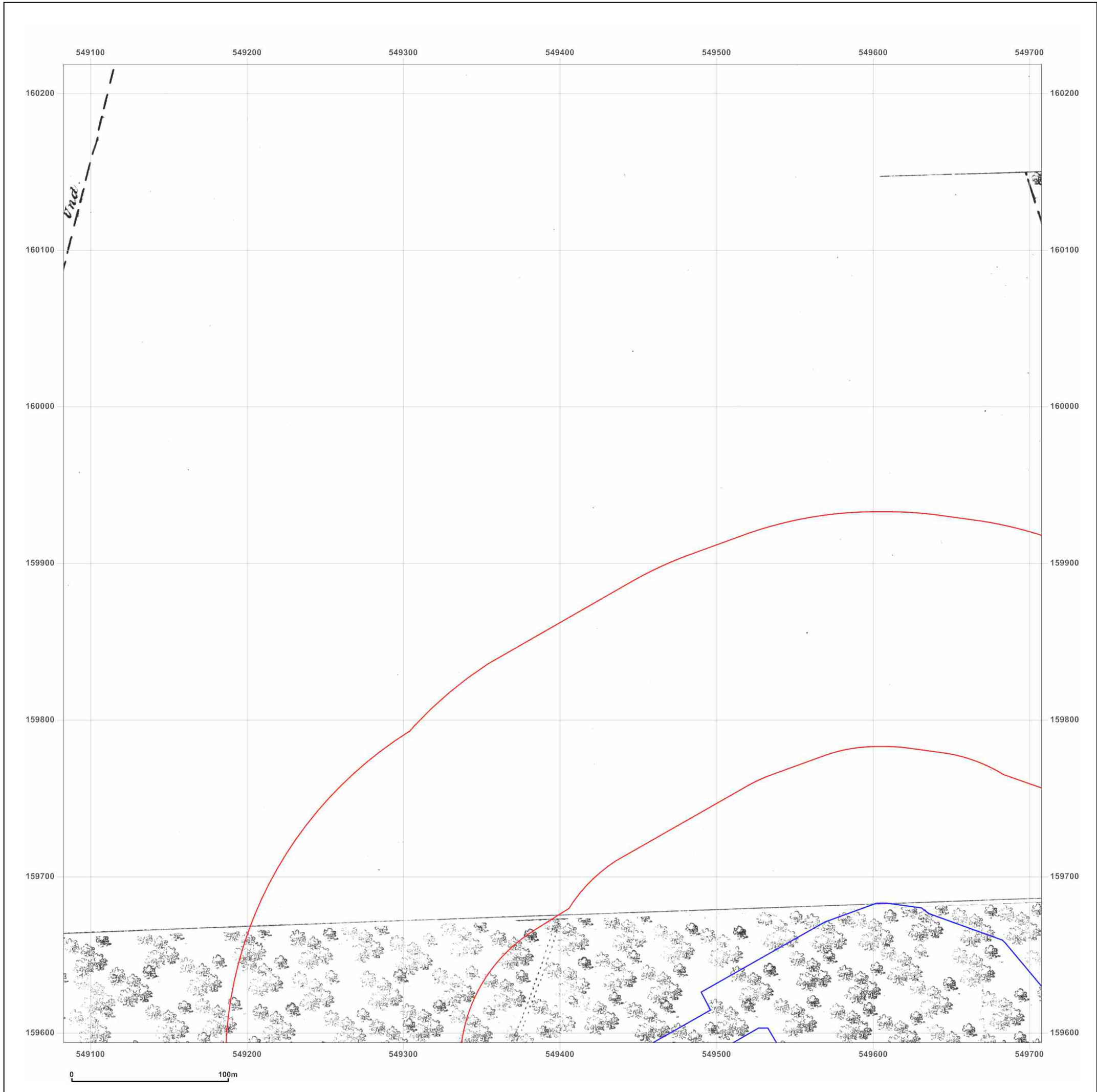
Client Ref: C-10730-C_Fort_Halstead_PO_P028025
Report Ref: GS-5746913_LS_2_3
Grid Ref: 549395, 159906

Map Name: County Series

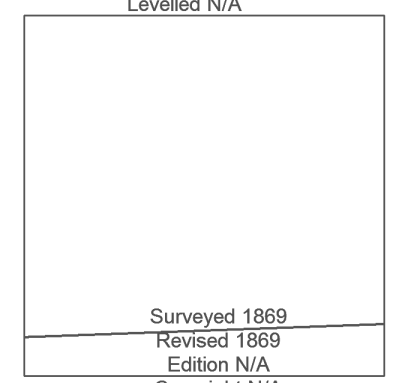
Map date: 1869

Scale: 1:2,500

Printed at: 1:2,500



Surveyed 1869
 Revised 1869
 Edition N/A
 Copyright N/A
 Levelled N/A



Surveyed 1869
 Revised 1869
 Edition N/A
 Copyright N/A
 Levelled N/A



Produced by Groundsure Insights
 T: 08444 159000
 E: info@groundsure.com
 W: www.groundsure.com

© Crown copyright and database rights 2018 Ordnance Survey 100035207

Production date: 14 January 2019

Map legend available at: www.groundsure.com/sites/default/files/groundsure_legend.pdf

Site Details:

LAND WEST OF 41, FORT ROAD, HALSTEAD, SEVENOAKS, TN14 7BS

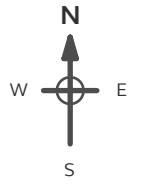
Client Ref: C-10730-C_Fort_Halstead_PO_P028025
Report Ref: GS-5746913_LS_2_3
Grid Ref: 549395, 159906

Map Name: County Series

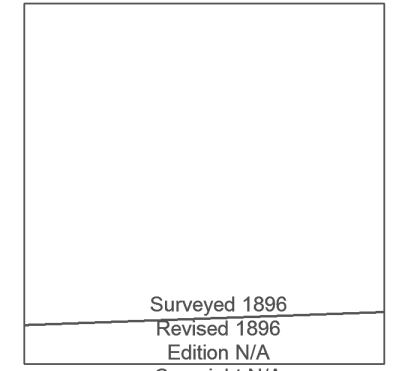
Map date: 1896

Scale: 1:2,500

Printed at: 1:2,500



Surveyed 1896
 Revised 1896
 Edition N/A
 Copyright N/A
 Levelled N/A



Surveyed 1896
 Revised 1896
 Edition N/A
 Copyright N/A
 Levelled N/A

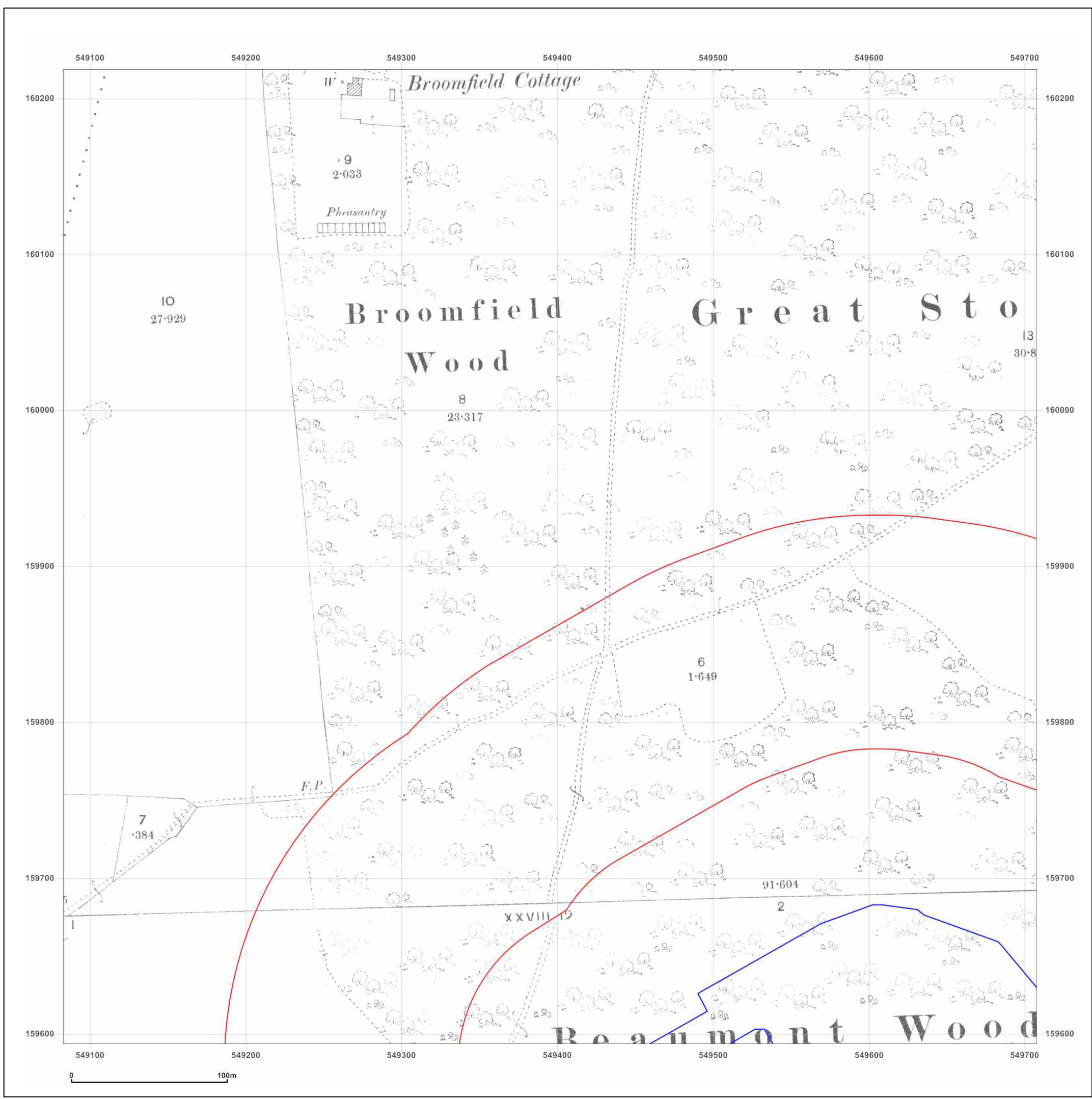


Produced by
 Groundsure Insights
 T: 08444 159000
 E: info@groundsure.com
 W: www.groundsure.com

© Crown copyright and database rights 2018 Ordnance Survey 100035207

Production date: 14 January 2019

Map legend available at:
www.groundsure.com/sites/default/files/groundsure_legend.pdf



Site Details:

LAND WEST OF 41, FORT ROAD, HALSTEAD, SEVENOAKS, TN14 7BS

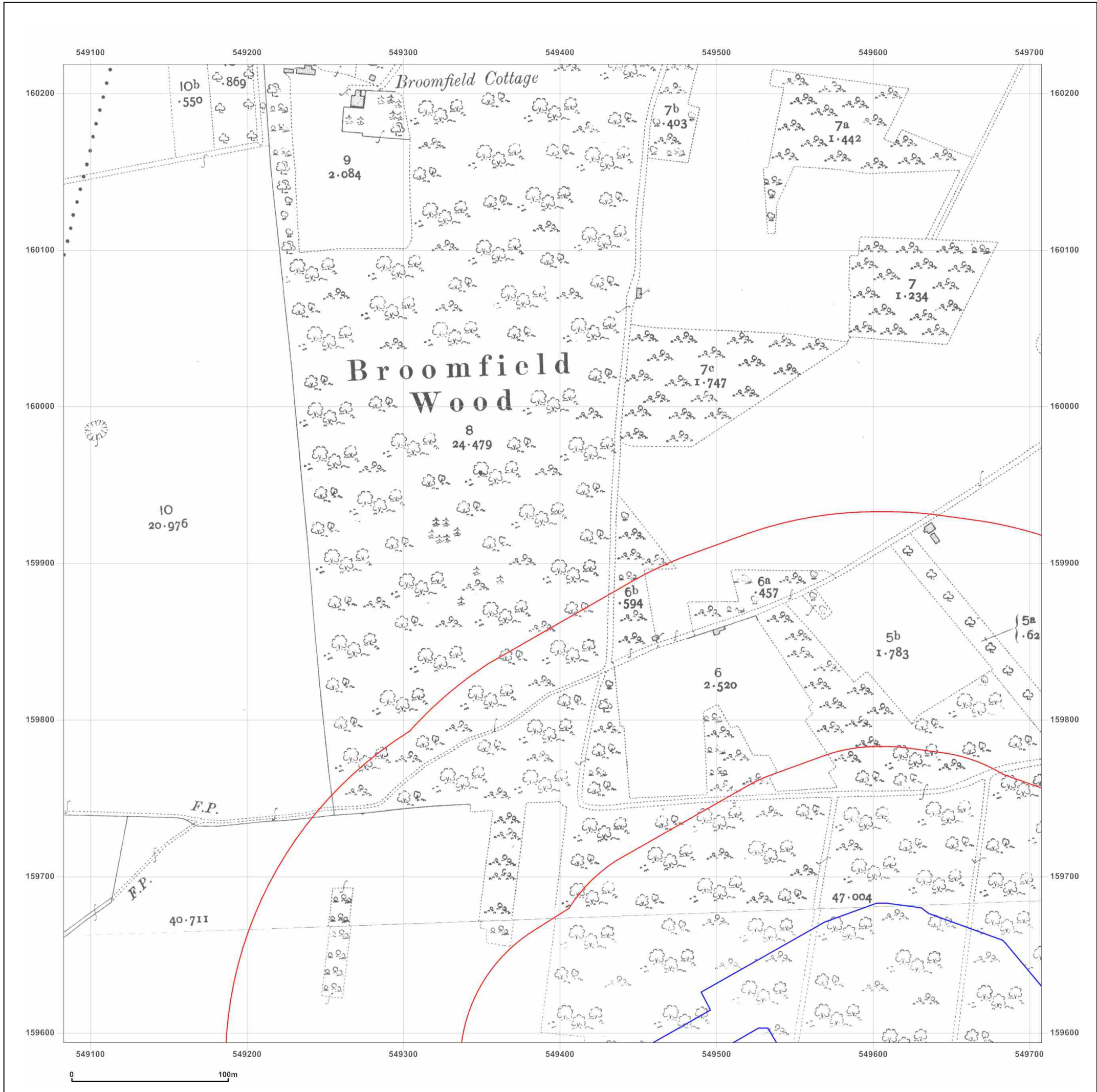
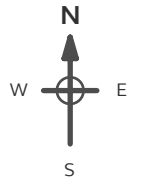
Client Ref: C-10730-C_Fort_Halstead_PO_P028025
Report Ref: GS-5746913_LS_2_3
Grid Ref: 549395, 159906

Map Name: County Series

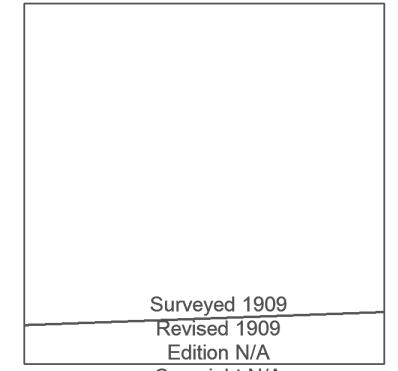
Map date: 1909

Scale: 1:2,500

Printed at: 1:2,500



Surveyed 1909
 Revised 1909
 Edition N/A
 Copyright N/A
 Levelled N/A



Surveyed 1909
 Revised 1909
 Edition N/A
 Copyright N/A
 Levelled N/A



Produced by
 Groundsure Insights
 T: 08444 159000
 E: info@groundsure.com
 W: www.groundsure.com

© Crown copyright and database rights 2018 Ordnance Survey 100035207

Production date: 14 January 2019

Map legend available at:
www.groundsure.com/sites/default/files/groundsure_legend.pdf

Site Details:

LAND WEST OF 41, FORT ROAD, HALSTEAD, SEVENOAKS, TN14 7BS

Client Ref: C-10730-C_Fort_Halstead_PO_P028025
Report Ref: GS-5746913_LS_2_3
Grid Ref: 549395, 159906

Map Name: County Series


Map date: 1932

Scale: 1:2,500

Printed at: 1:2,500



Surveyed 1932
 Revised 1932
 Edition N/A
 Copyright N/A
 Levelled N/A

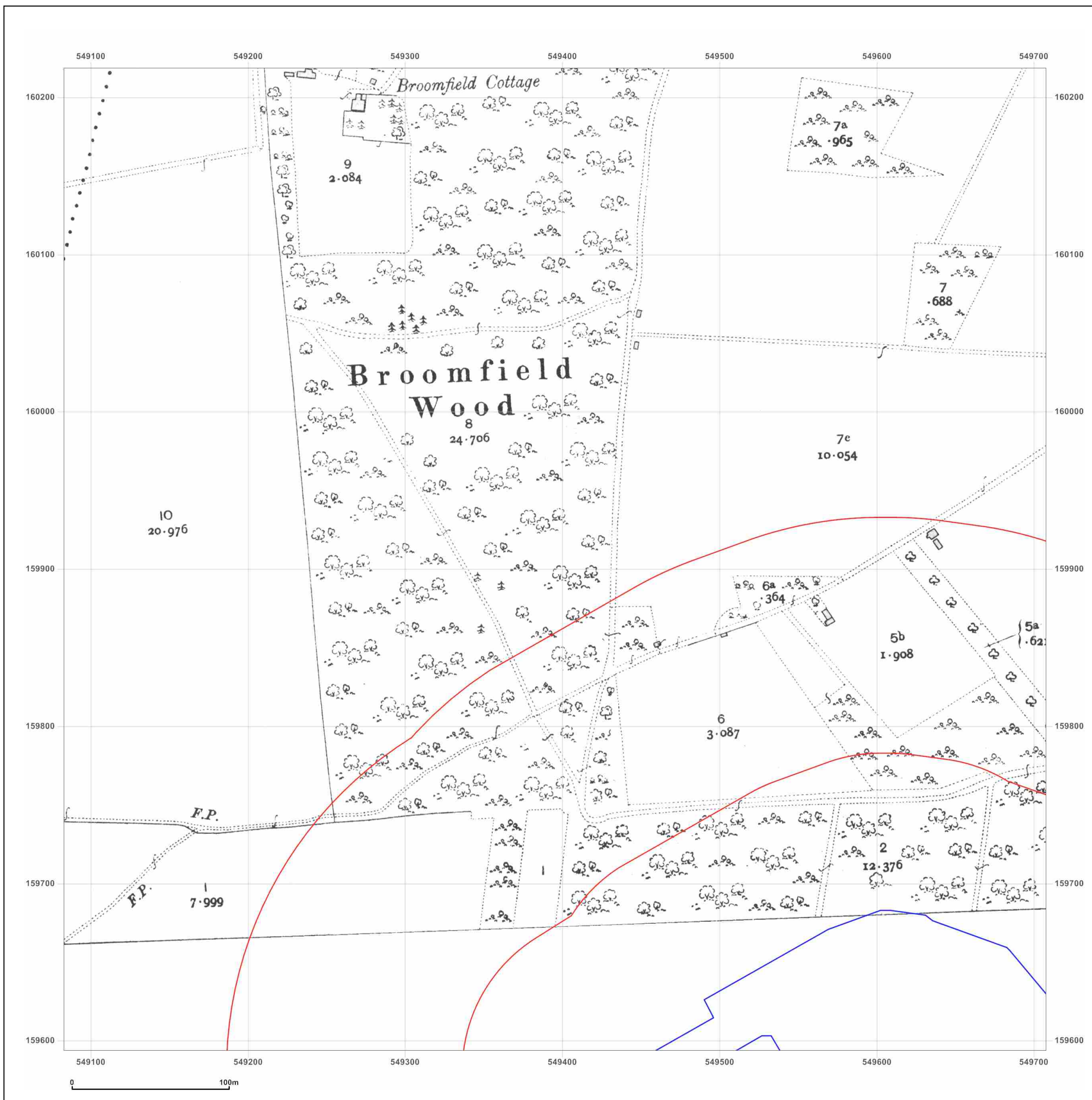


Produced by
 Groundsure Insights
 T: 08444 159000
 E: info@groundsure.com
 W: www.groundsure.com

© Crown copyright and database rights 2018 Ordnance Survey 100035207

Production date: 14 January 2019

Map legend available at:
www.groundsure.com/sites/default/files/groundsure_legend.pdf



Site Details:

LAND WEST OF 41, FORT ROAD, HALSTEAD, SEVENOAKS, TN14 7BS

Client Ref: C-10730-C_Fort_Halstead_PO_P028025
Report Ref: GS-5746913_LS_2_3
Grid Ref: 549395, 159906

Map Name: County Series


Map date: 1939

Scale: 1:2,500

Printed at: 1:2,500



Surveyed 1939
 Revised 1939
 Edition N/A
 Copyright N/A
 Levelled N/A

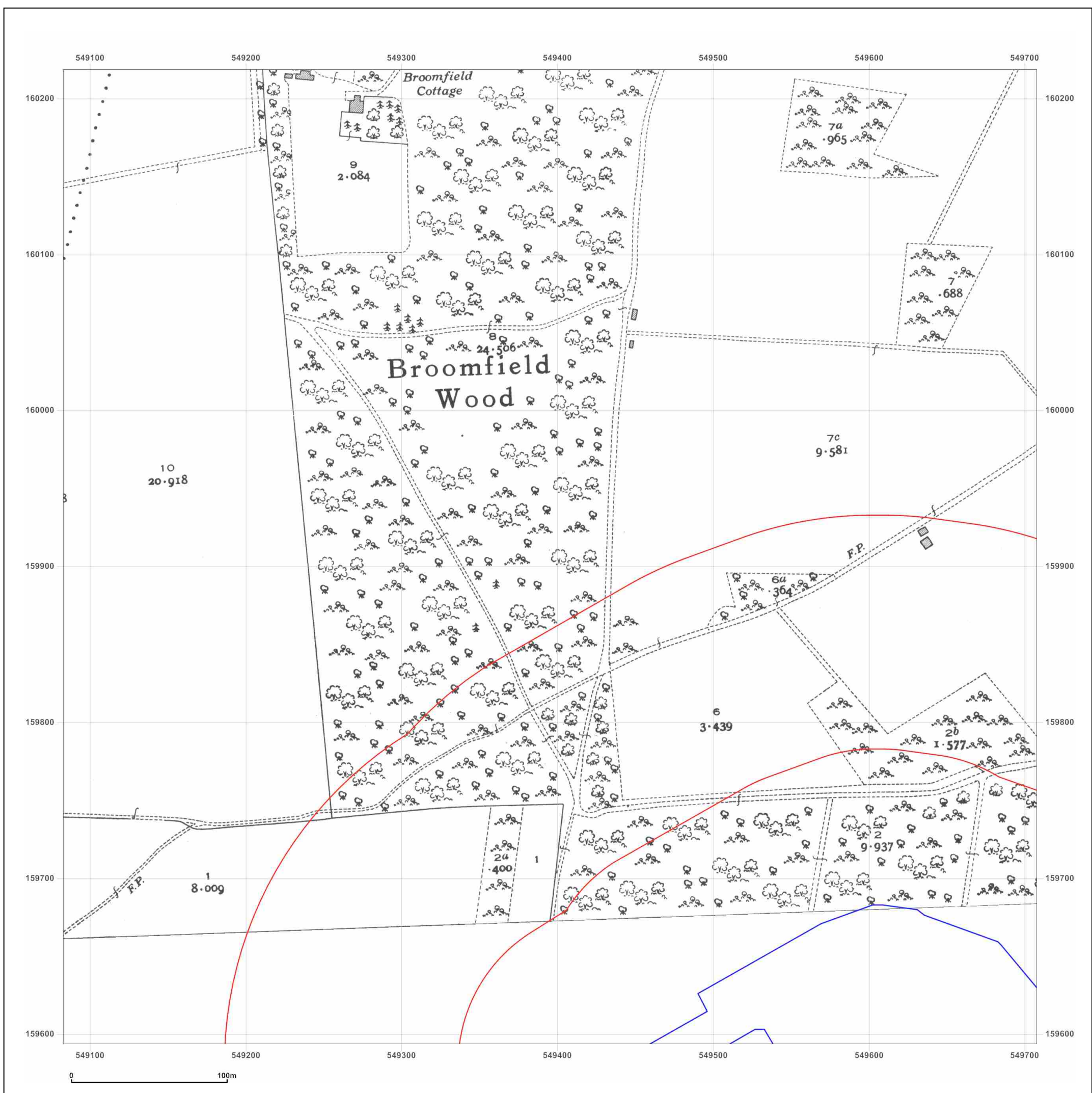


Produced by Groundsure Insights
 T: 08444 159000
 E: info@groundsure.com
 W: www.groundsure.com

© Crown copyright and database rights 2018 Ordnance Survey 100035207

Production date: 14 January 2019

Map legend available at: www.groundsure.com/sites/default/files/groundsure_legend.pdf



Site Details:

LAND WEST OF 41, FORT ROAD, HALSTEAD, SEVENOAKS, TN14 7BS

Client Ref: C-10730-C_Fort_Halstead_PO_P028025
Report Ref: GS-5746913_LS_2_3
Grid Ref: 549395, 159906

Map Name: National Grid


Map date: 1961

Scale: 1:2,500

Printed at: 1:2,500



Surveyed 1961
 Revised 1961
 Edition N/A
 Copyright 1962
 Levelled 1952



Surveyed 1961
 Revised 1961
 Edition N/A
 Copyright 1963
 Levelled 1952

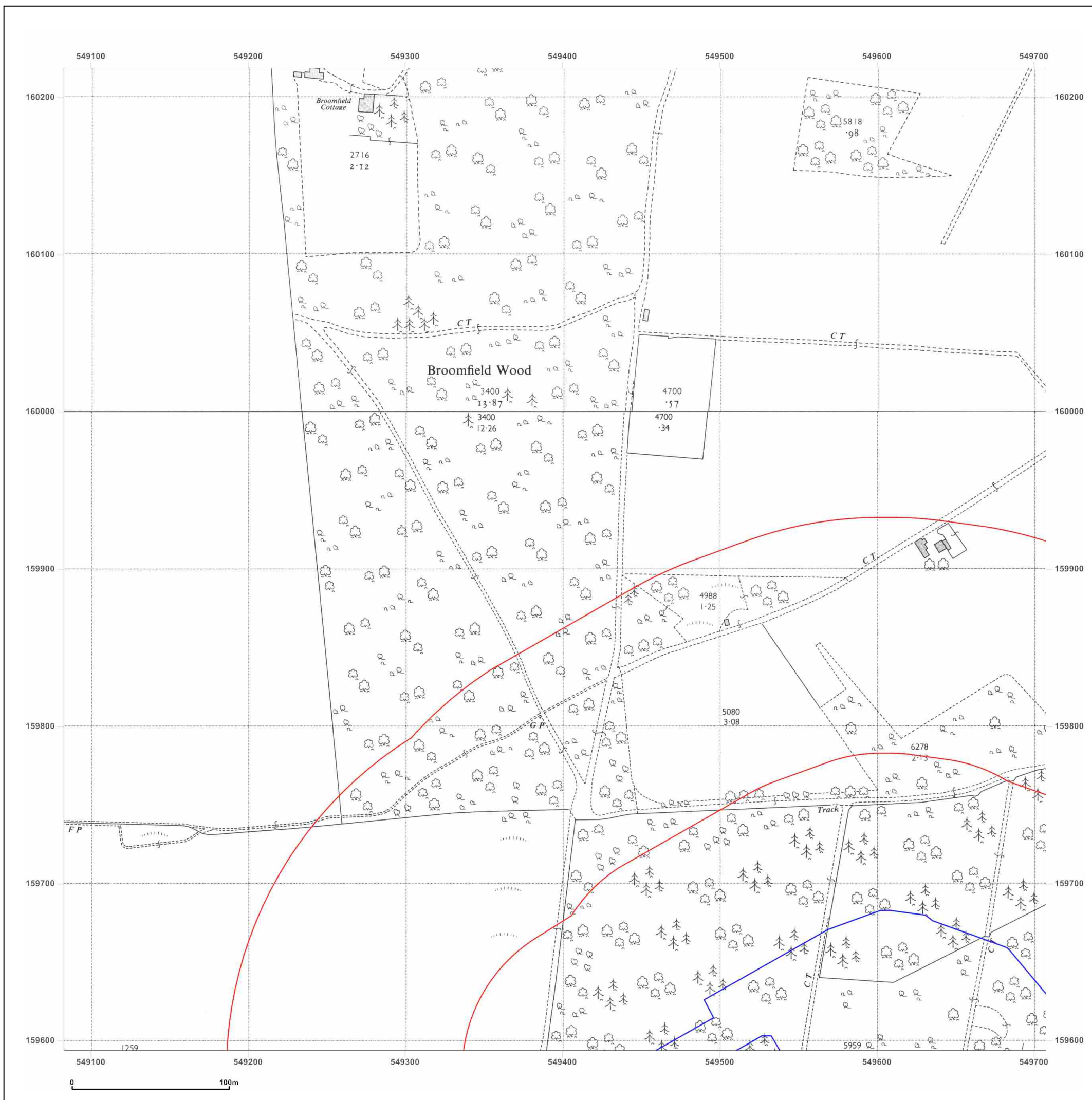


Produced by
 Groundsure Insights
 T: 08444 159000
 E: info@groundsure.com
 W: www.groundsure.com

© Crown copyright and database rights 2018 Ordnance Survey 100035207

Production date: 14 January 2019

Map legend available at:
www.groundsure.com/sites/default/files/groundsure_legend.pdf



Site Details:

LAND WEST OF 41, FORT ROAD, HALSTEAD, SEVENOAKS, TN14 7BS

Client Ref: C-10730-C_Fort_Halstead_PO_P028025
Report Ref: GS-5746913_LS_2_3
Grid Ref: 549395, 159906

Map Name: National Grid

Map date: 1961

Scale: 1:2,500

Printed at: 1:2,500



Surveyed 1961
 Revised 1961
 Edition N/A
 Copyright 1962
 Levelled 1952



Surveyed 1961
 Revised 1961
 Edition N/A
 Copyright 1963
 Levelled 1952

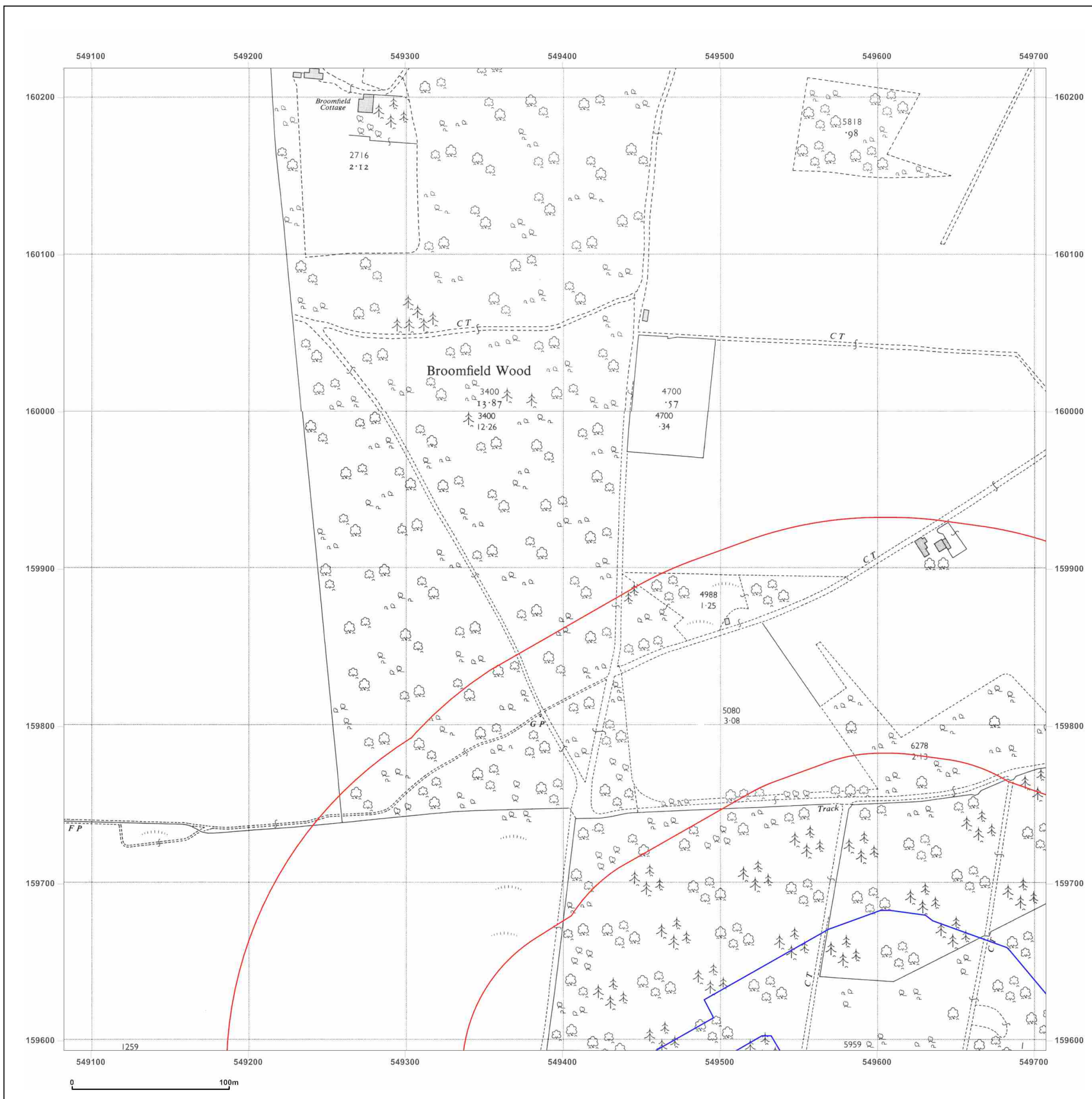


Produced by
 Groundsure Insights
 T: 08444 159000
 E: info@groundsure.com
 W: www.groundsure.com

© Crown copyright and database rights 2018 Ordnance Survey 100035207

Production date: 14 January 2019

Map legend available at:
www.groundsure.com/sites/default/files/groundsure_legend.pdf



Site Details:

LAND WEST OF 41, FORT ROAD, HALSTEAD, SEVENOAKS, TN14 7BS

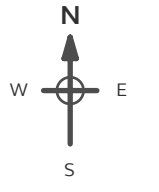
Client Ref: C-10730-C_Fort_Halstead_PO_P028025
Report Ref: GS-5746913_LS_2_3
Grid Ref: 549395, 159906

Map Name: National Grid

Map date: 1961-1962

Scale: 1:2,500

Printed at: 1:2,500



Surveyed N/A
 Revised N/A
 Edition N/A
 Copyright N/A
 Levelled N/A

Surveyed 1961
 Revised 1961
 Edition N/A
 Copyright 1963
 Levelled 1952

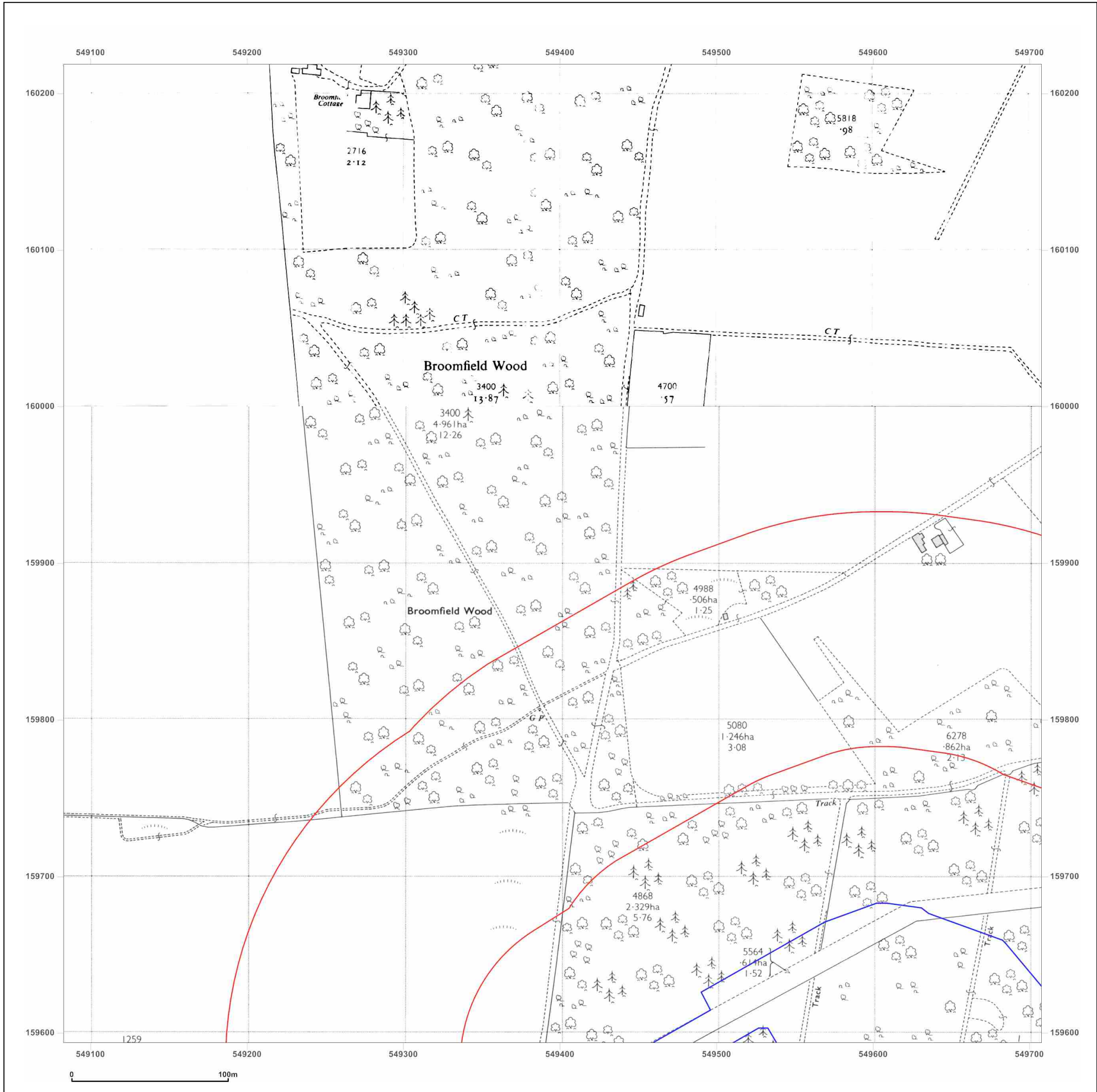


Produced by
 Groundsure Insights
 T: 08444 159000
 E: info@groundsure.com
 W: www.groundsure.com

© Crown copyright and database rights 2018 Ordnance Survey 100035207

Production date: 14 January 2019

Map legend available at:
www.groundsure.com/sites/default/files/groundsure_legend.pdf



Site Details:

LAND WEST OF 41, FORT ROAD, HALSTEAD, SEVENOAKS, TN14 7BS

Client Ref: C-10730-C_Fort_Halstead_PO_P028025
Report Ref: GS-5746913_LS_2_3
Grid Ref: 549395, 159906

Map Name: National Grid


Map date: 1962

Scale: 1:2,500

Printed at: 1:2,500



Surveyed N/A
 Revised N/A
 Edition N/A
 Copyright N/A
 Levelled N/A

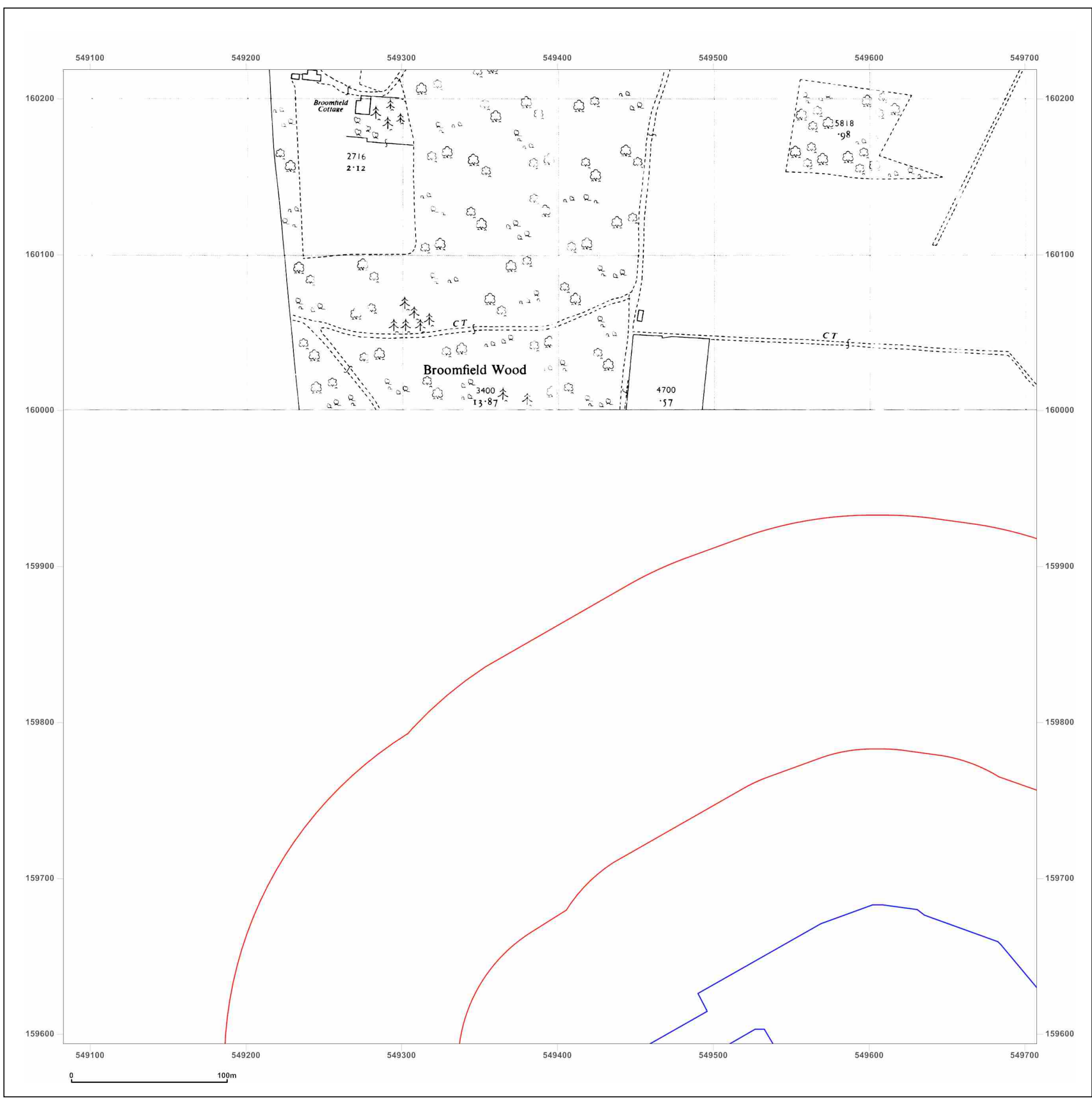


Produced by
 Groundsure Insights
 T: 08444 159000
 E: info@groundsure.com
 W: www.groundsure.com

© Crown copyright and database rights 2018 Ordnance Survey 100035207

Production date: 14 January 2019

Map legend available at:
www.groundsure.com/sites/default/files/groundsure_legend.pdf



Site Details:

LAND WEST OF 41, FORT ROAD, HALSTEAD, SEVENOAKS, TN14 7BS

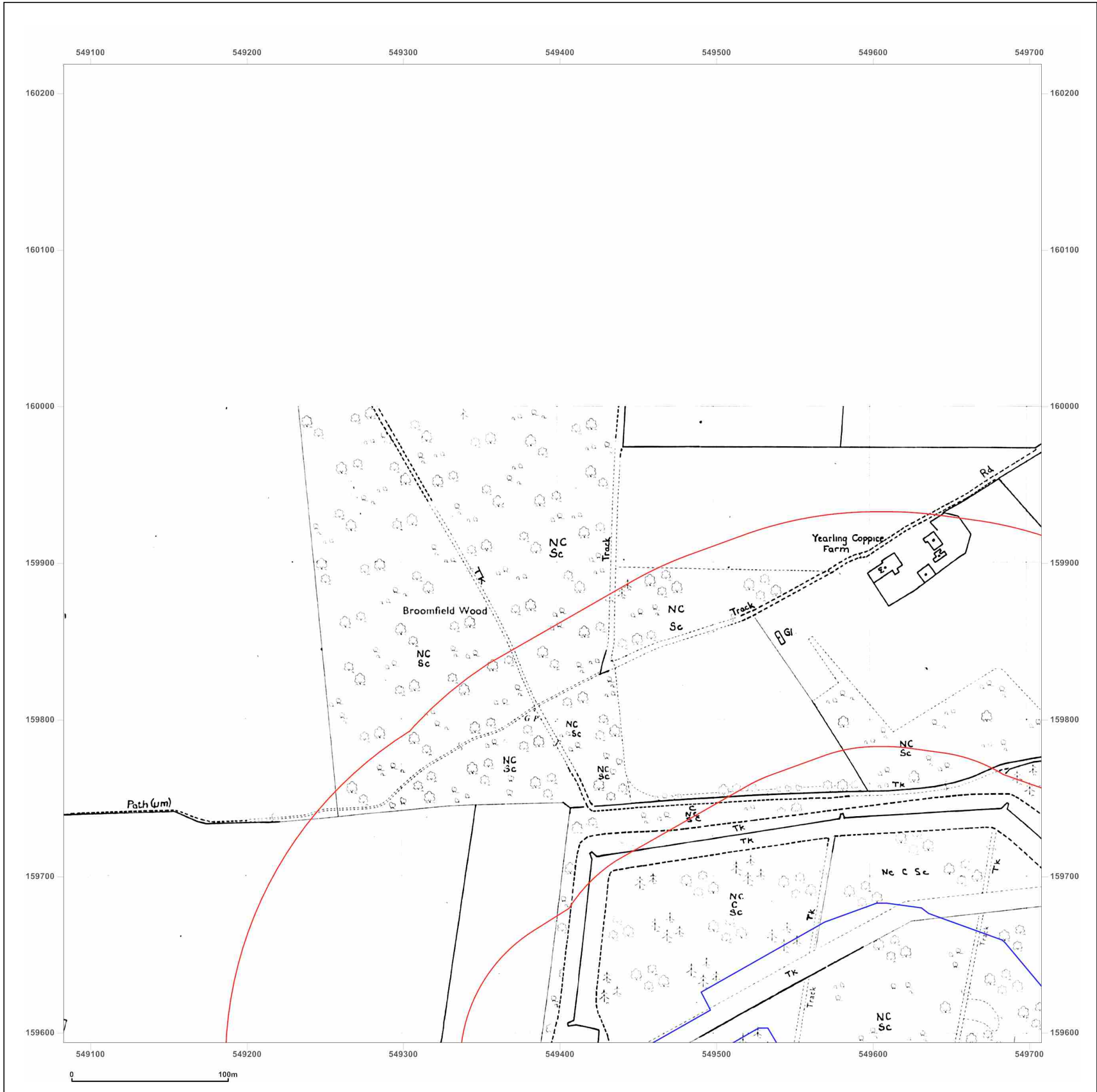
Client Ref: C-10730-C_Fort_Halstead_PO_P028025
Report Ref: GS-5746913_LS_2_3
Grid Ref: 549395, 159906

Map Name: National Grid

Map date: 1969

Scale: 1:2,500

Printed at: 1:2,500



Surveyed N/A
 Revised N/A
 Edition N/A
 Copyright N/A
 Levelled 1969



Produced by
 Groundsure Insights
 T: 08444 159000
 E: info@groundsure.com
 W: www.groundsure.com

© Crown copyright and database rights 2018 Ordnance Survey 100035207

Production date: 14 January 2019

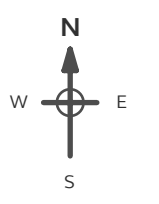
Map legend available at:
www.groundsure.com/sites/default/files/groundsure_legend.pdf

Site Details:


LAND WEST OF 41, FORT ROAD, HALSTEAD, SEVENOAKS, TN14 7BS

Client Ref: C-10730-C_Fort_Halstead_PO_P028025
Report Ref: GS-5746913_LS_2_3
Grid Ref: 549395, 159906

Map Name: National Grid
Map date: 1975
Scale: 1:2,500
Printed at: 1:2,500



Surveyed N/A
 Revised N/A
 Edition N/A
 Copyright N/A
 Levelled N/A

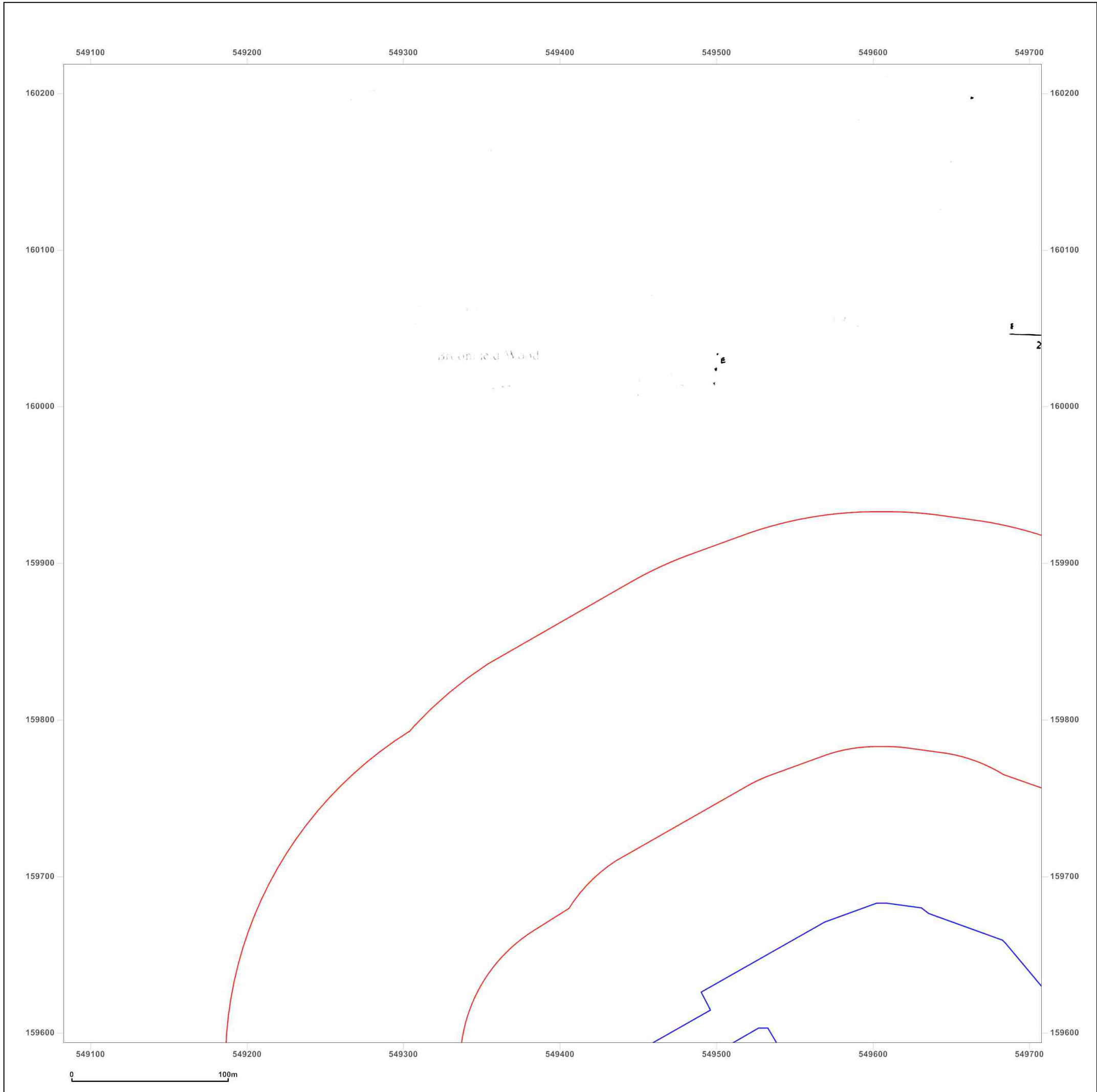


Produced by
 Groundsure Insights
 T: 08444 159000
 E: info@groundsure.com
 W: www.groundsure.com

© Crown copyright and database rights 2018 Ordnance Survey 100035207

Production date: 14 January 2019

Map legend available at:
www.groundsure.com/sites/default/files/groundsure_legend.pdf



Site Details:

LAND WEST OF 41, FORT ROAD, HALSTEAD, SEVENOAKS, TN14 7BS

Client Ref: C-10730-C_Fort_Halstead_PO_P028025
Report Ref: GS-5746913_LS_2_3
Grid Ref: 549395, 159906

Map Name: National Grid


Map date: 1978

Scale: 1:2,500

Printed at: 1:2,500



Surveyed 1978
 Revised 1978
 Edition N/A
 Copyright 1979
 Levelled 1969

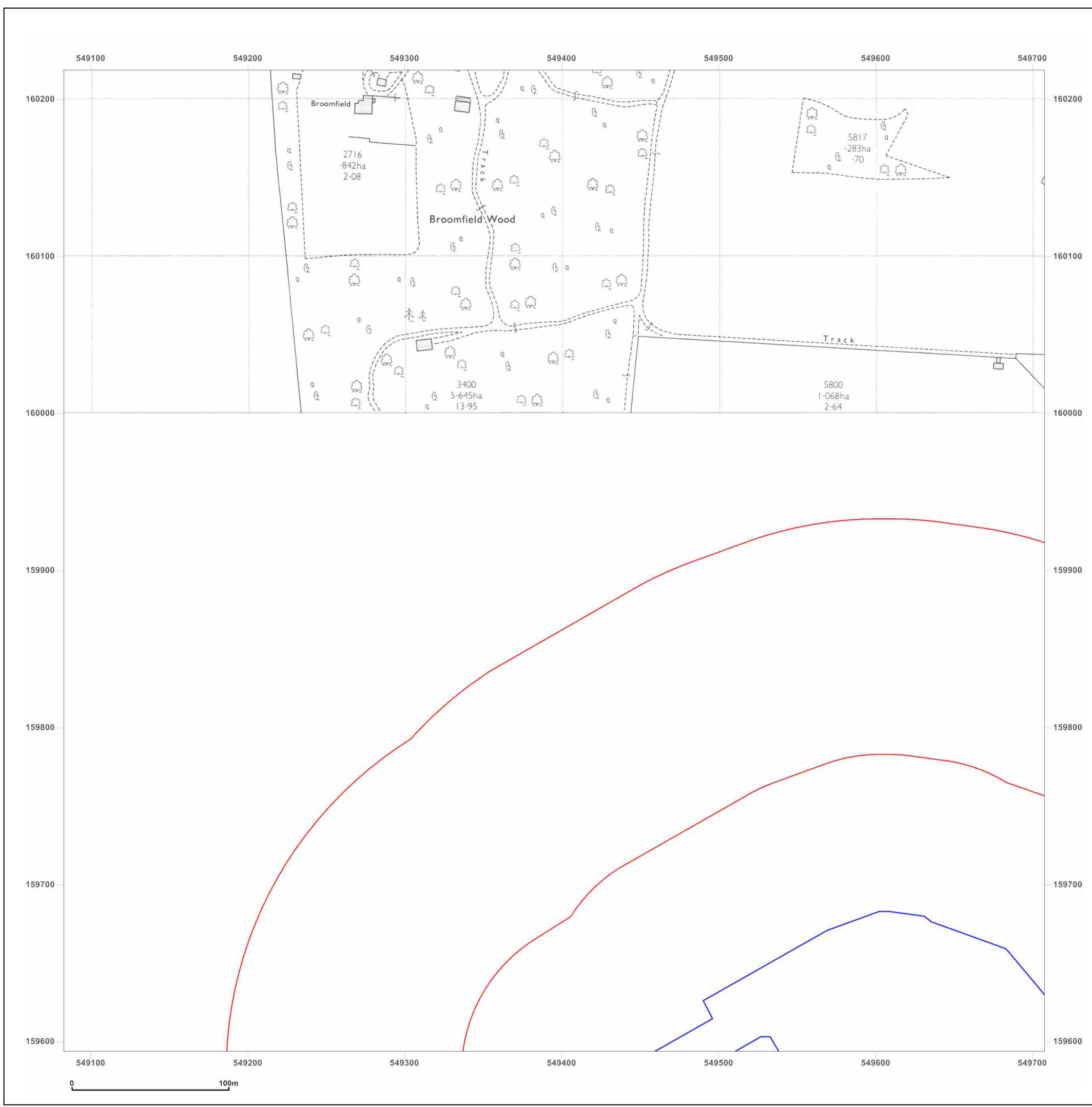


Produced by
 Groundsure Insights
 T: 08444 159000
 E: info@groundsure.com
 W: www.groundsure.com

© Crown copyright and database rights 2018 Ordnance Survey 100035207

Production date: 14 January 2019

Map legend available at:
www.groundsure.com/sites/default/files/groundsure_legend.pdf



Site Details:

LAND WEST OF 41, FORT ROAD, HALSTEAD, SEVENOAKS, TN14 7BS

Client Ref: C-10730-C_Fort_Halstead_PO_P028025
Report Ref: GS-5746913_LS_2_3
Grid Ref: 549395, 159906

Map Name: National Grid


Map date: 1979

Scale: 1:2,500

Printed at: 1:2,500



Surveyed N/A
 Revised N/A
 Edition N/A
 Copyright N/A
 Levelled N/A

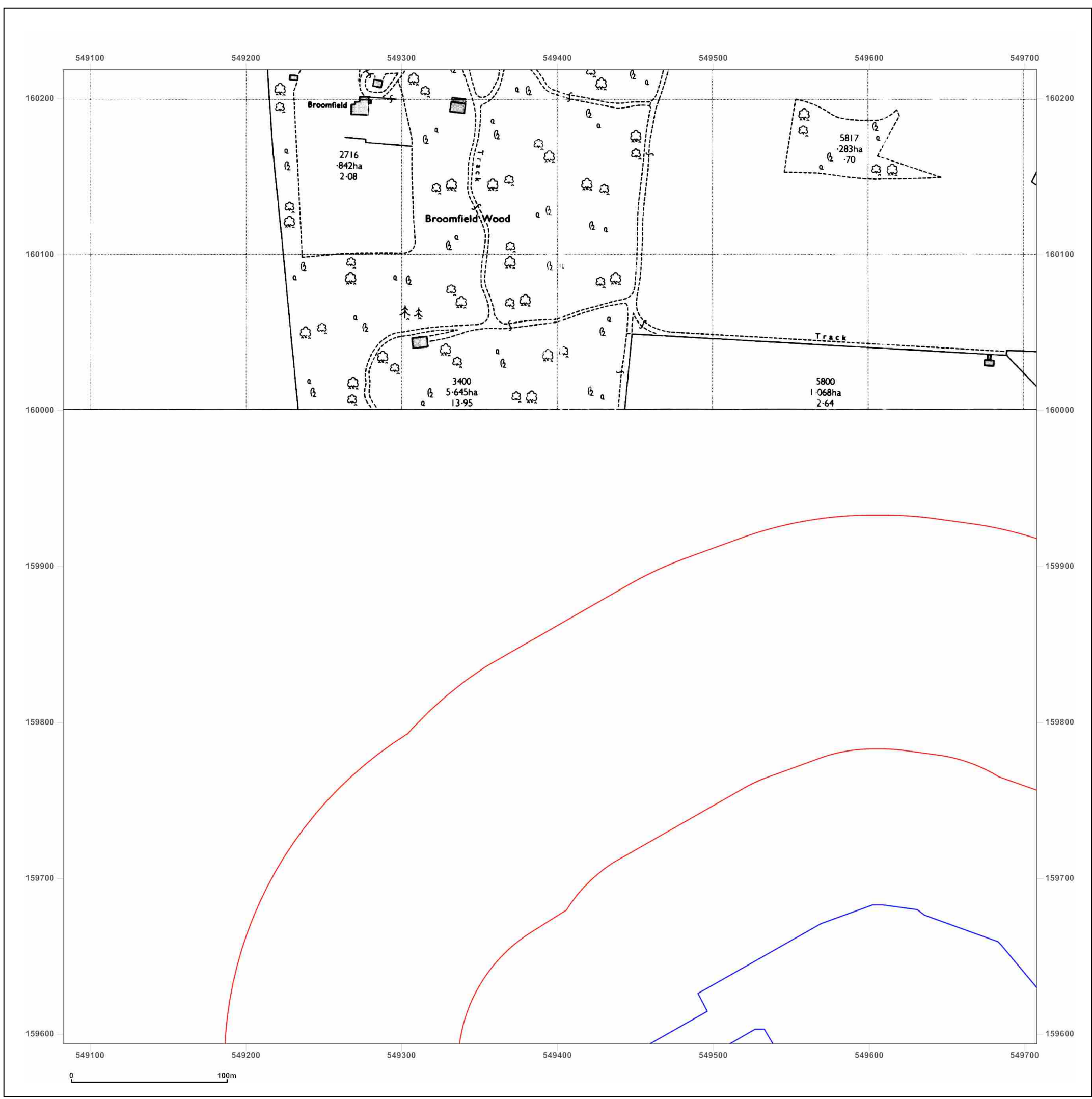


Produced by
 Groundsure Insights
 T: 08444 159000
 E: info@groundsure.com
 W: www.groundsure.com

© Crown copyright and database rights 2018 Ordnance Survey 100035207

Production date: 14 January 2019

Map legend available at:
www.groundsure.com/sites/default/files/groundsure_legend.pdf



Site Details:

LAND WEST OF 41, FORT ROAD, HALSTEAD, SEVENOAKS, TN14 7BS

Client Ref: C-10730-C_Fort_Halstead_PO_P028025
Report Ref: GS-5746913_LS_2_3
Grid Ref: 549395, 159906

Map Name: National Grid

Map date: 1992

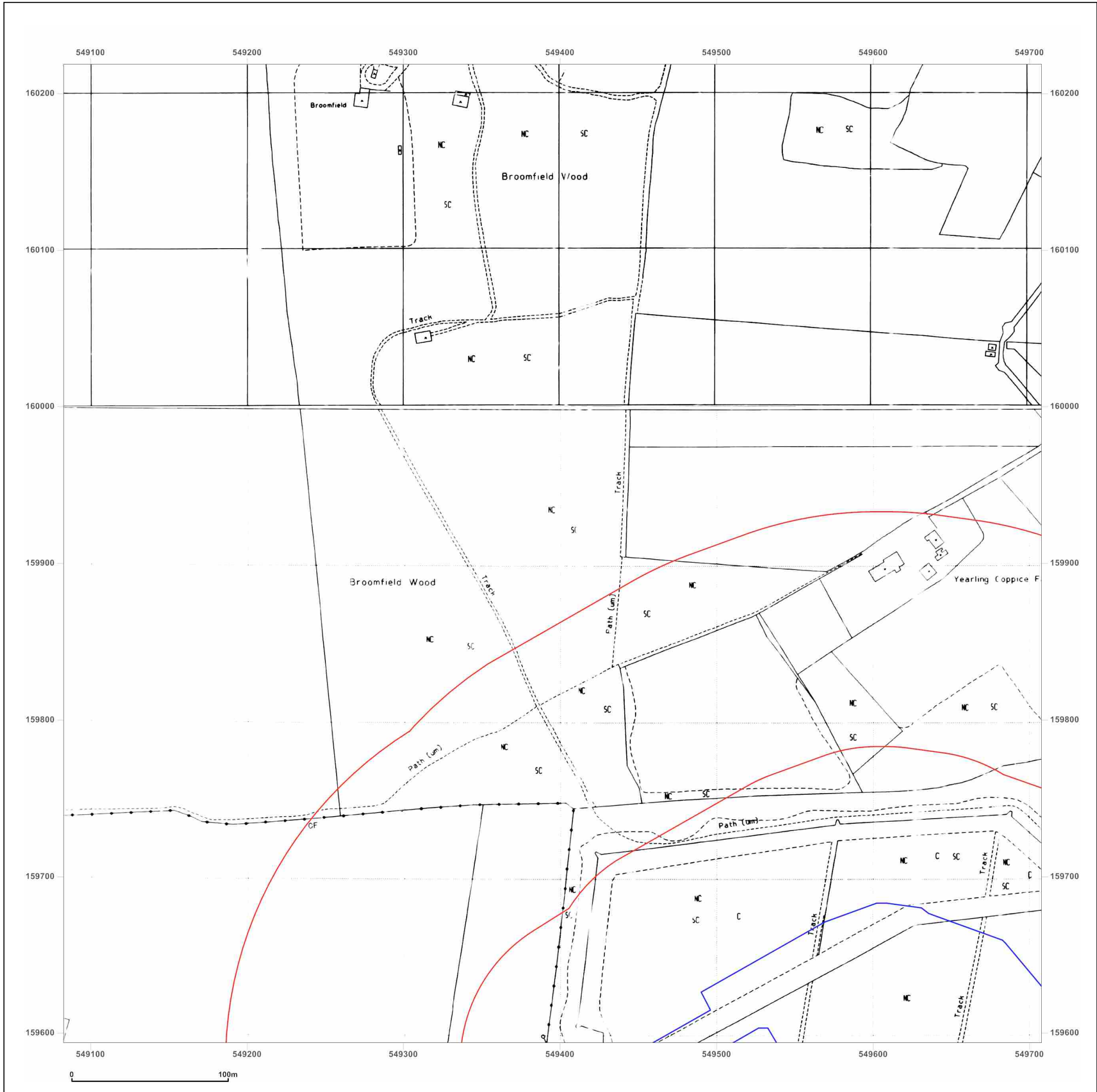
Scale: 1:2,500

Printed at: 1:2,500



Surveyed N/A
Revised N/A
Edition N/A
Copyright 1992
Levelled N/A

Surveyed N/A
Revised N/A
Edition N/A
Copyright 1992
Levelled N/A



Produced by
Groundsure Insights
T: 08444 159000
E: info@groundsure.com
W: www.groundsure.com

© Crown copyright and database rights 2018 Ordnance Survey 100035207

Production date: 14 January 2019

Map legend available at:
www.groundsure.com/sites/default/files/groundsure_legend.pdf

Site Details:


LAND WEST OF 41, FORT ROAD, HALSTEAD, SEVENOAKS, TN14 7BS

Client Ref: C-10730-C_Fort_Halstead_PO_P028025
Report Ref: GS-5746913_LS_3_1
Grid Ref: 550021, 158655

Map Name: County Series
Map date: 1869
Scale: 1:2,500
Printed at: 1:2,500



Surveyed 1869
 Revised 1869
 Edition N/A
 Copyright N/A
 Levelled N/A

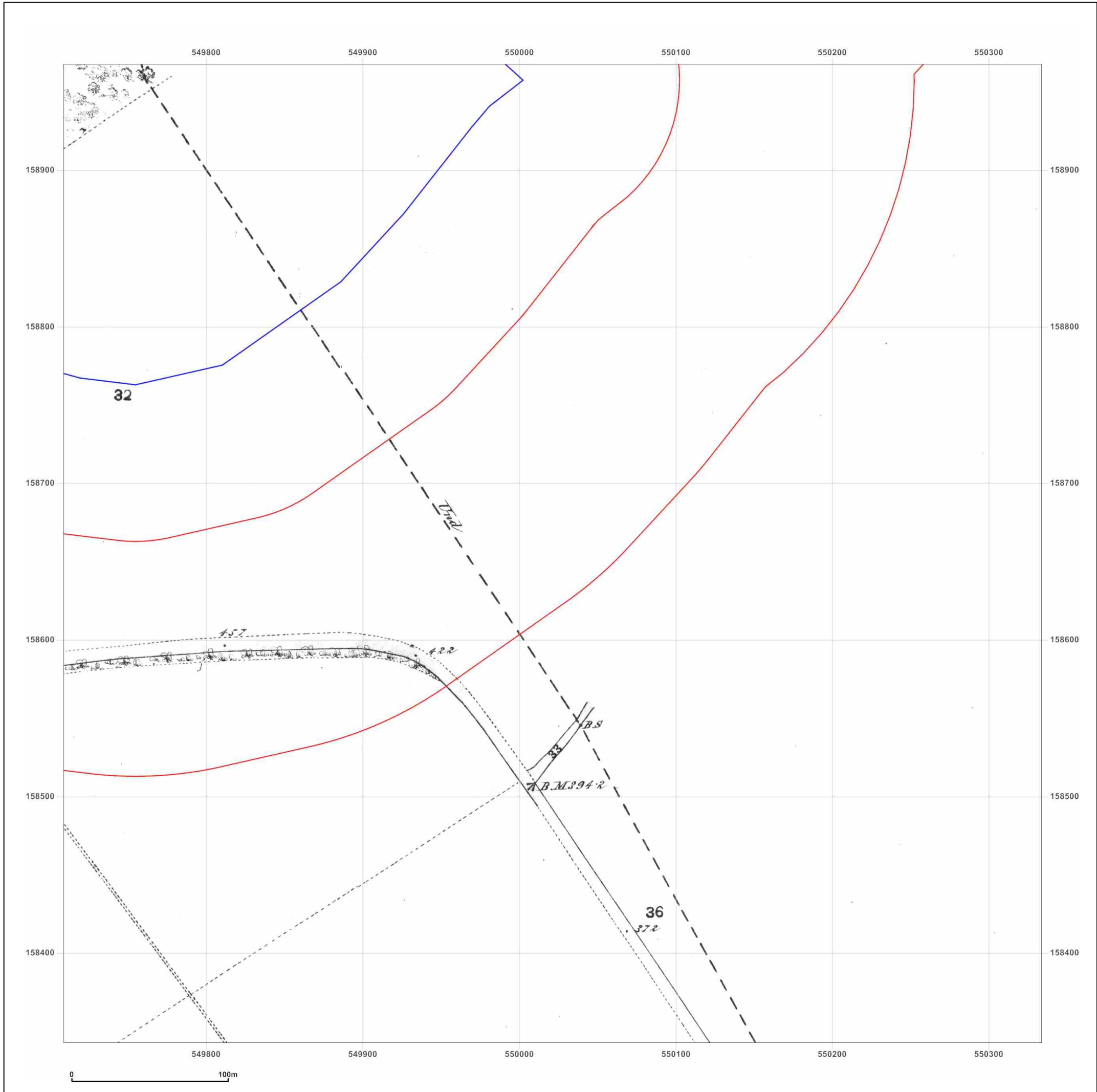


Produced by
 Groundsure Insights
 T: 08444 159000
 E: info@groundsure.com
 W: www.groundsure.com

© Crown copyright and database rights 2018 Ordnance Survey 100035207

Production date: 14 January 2019

Map legend available at:
www.groundsure.com/sites/default/files/groundsure_legend.pdf



Site Details:

LAND WEST OF 41, FORT ROAD, HALSTEAD, SEVENOAKS, TN14 7BS

Client Ref: C-10730-C_Fort_Halstead_PO_P028025
Report Ref: GS-5746913_LS_3_1
Grid Ref: 550021, 158655

Map Name: County Series


Map date: 1869

Scale: 1:2,500

Printed at: 1:2,500



Surveyed 1869
 Revised 1869
 Edition N/A
 Copyright N/A
 Levelled N/A

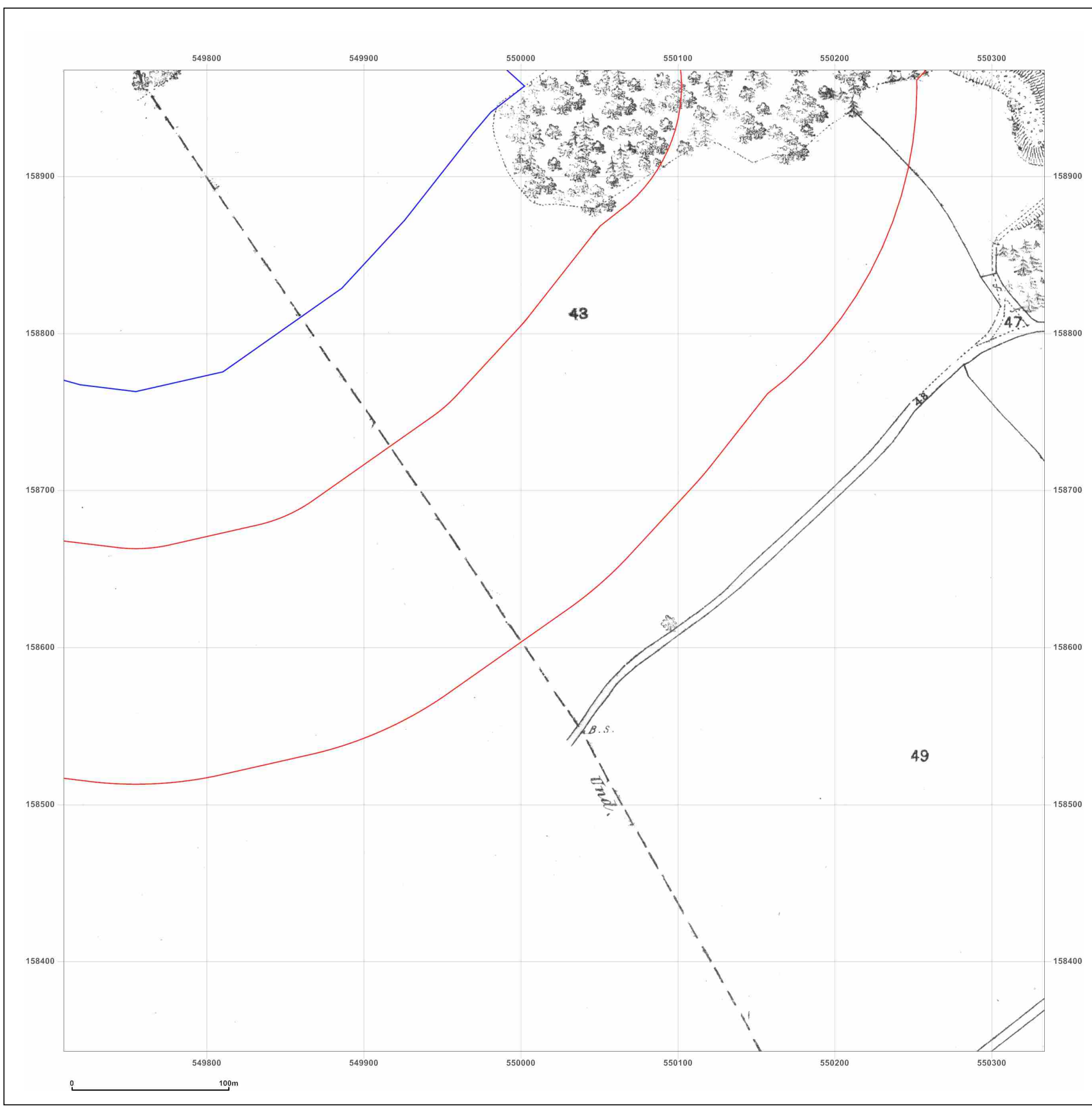


Produced by
 Groundsure Insights
 T: 08444 159000
 E: info@groundsure.com
 W: www.groundsure.com

© Crown copyright and database rights 2018 Ordnance Survey 100035207

Production date: 14 January 2019

Map legend available at:
www.groundsure.com/sites/default/files/groundsure_legend.pdf



Site Details:

LAND WEST OF 41, FORT ROAD, HALSTEAD, SEVENOAKS, TN14 7BS

Client Ref: C-10730-C_Fort_Halstead_PO_P028025
Report Ref: GS-5746913_LS_3_1
Grid Ref: 550021, 158655

Map Name: County Series



Map date: 1869

Scale: 1:2,500

Printed at: 1:2,500



Surveyed 1869
 Revised 1869
 Edition N/A
 Copyright N/A
 Levelled N/A

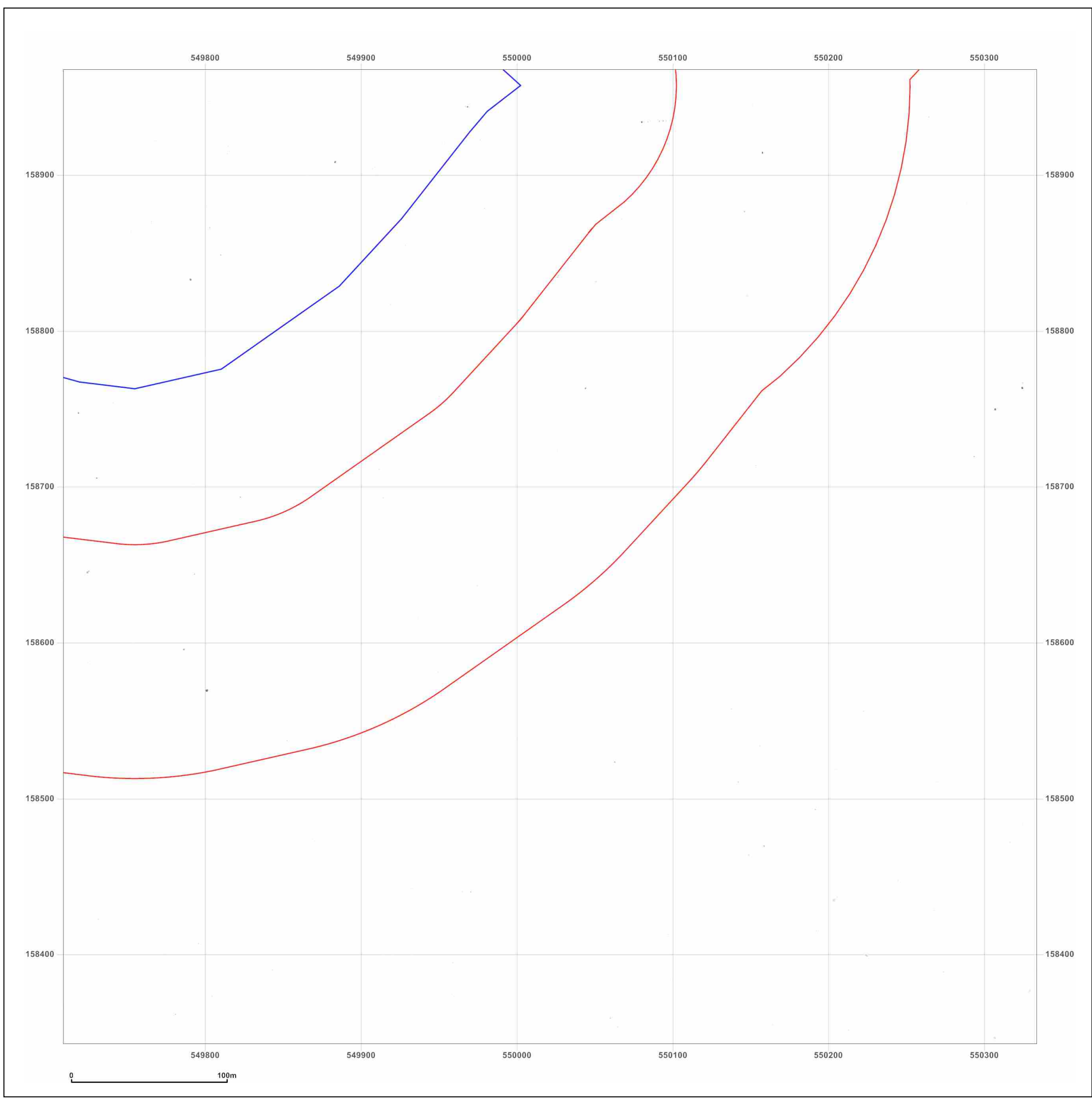


Produced by
 Groundsure Insights
 T: 08444 159000
 E: info@groundsure.com
 W: www.groundsure.com

© Crown copyright and database rights 2018 Ordnance Survey 100035207

Production date: 14 January 2019

Map legend available at:
www.groundsure.com/sites/default/files/groundsure_legend.pdf



Site Details:

LAND WEST OF 41, FORT ROAD, HALSTEAD, SEVENOAKS, TN14 7BS

Client Ref: C-10730-C_Fort_Halstead_PO_P028025
Report Ref: GS-5746913_LS_3_1
Grid Ref: 550021, 158655

Map Name: County Series


Map date: 1896

Scale: 1:2,500

Printed at: 1:2,500



Surveyed 1896
 Revised 1896
 Edition N/A
 Copyright N/A
 Levelled N/A

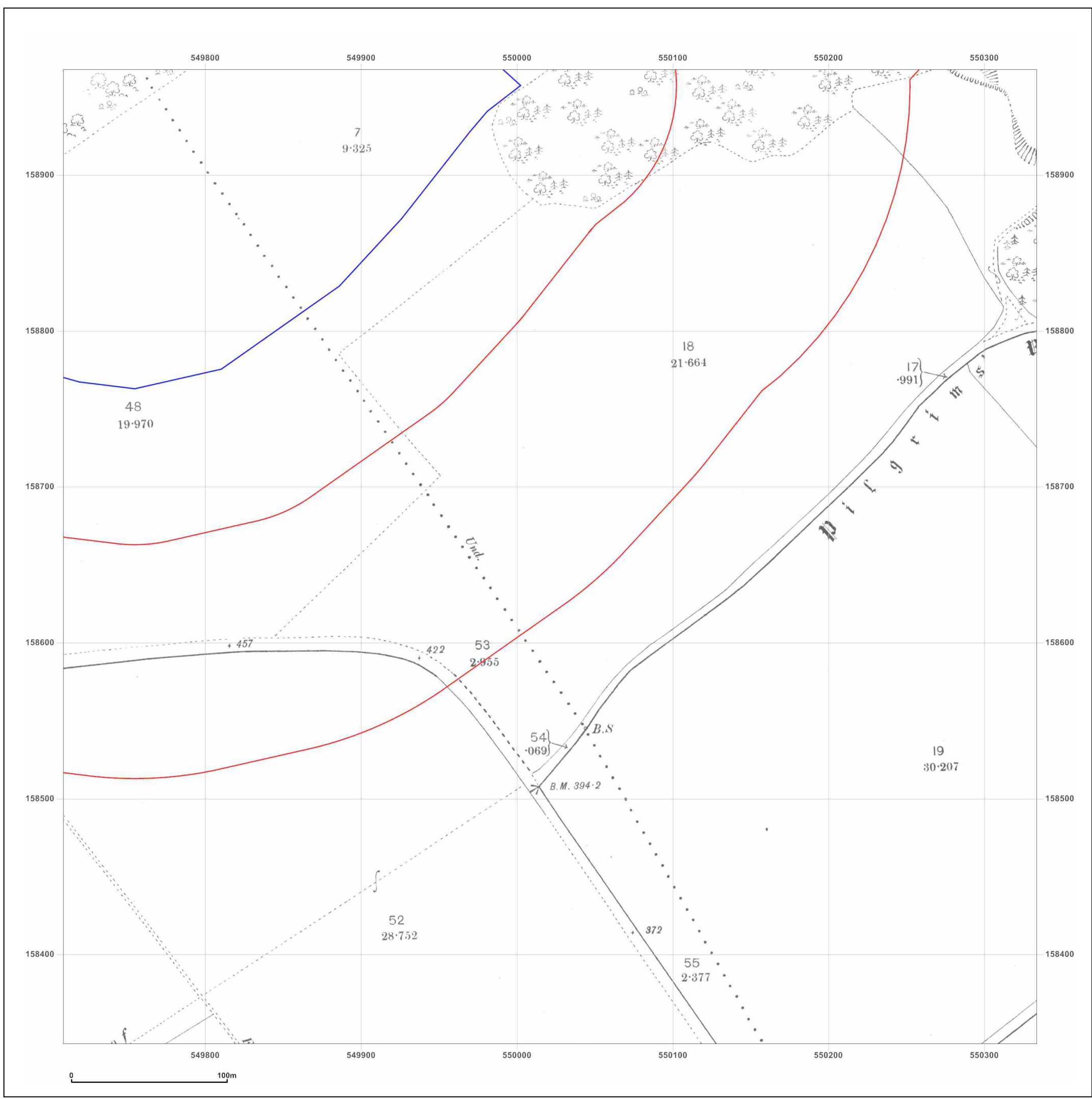


Produced by
 Groundsure Insights
 T: 08444 159000
 E: info@groundsure.com
 W: www.groundsure.com

© Crown copyright and database rights 2018 Ordnance Survey 100035207

Production date: 14 January 2019

Map legend available at:
www.groundsure.com/sites/default/files/groundsure_legend.pdf



Site Details:

LAND WEST OF 41, FORT ROAD, HALSTEAD, SEVENOAKS, TN14 7BS

Client Ref: C-10730-C_Fort_Halstead_PO_P028025
Report Ref: GS-5746913_LS_3_1
Grid Ref: 550021, 158655

Map Name: County Series


Map date: 1909

Scale: 1:2,500

Printed at: 1:2,500



Surveyed 1909
 Revised 1909
 Edition N/A
 Copyright N/A
 Levelled N/A

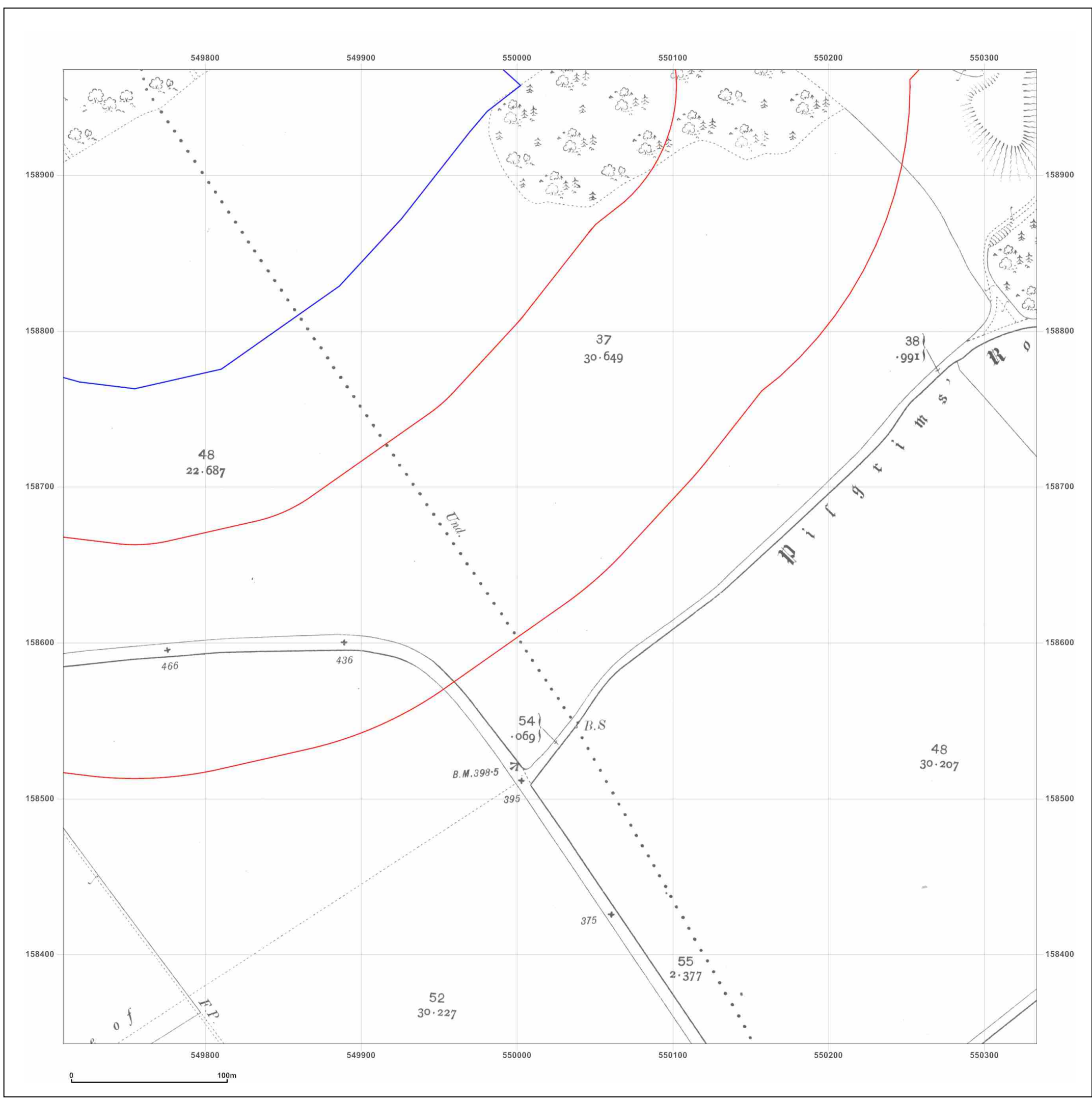


Produced by
 Groundsure Insights
 T: 08444 159000
 E: info@groundsure.com
 W: www.groundsure.com

© Crown copyright and database rights 2018 Ordnance Survey 100035207

Production date: 14 January 2019

Map legend available at:
www.groundsure.com/sites/default/files/groundsure_legend.pdf



Site Details:

LAND WEST OF 41, FORT ROAD, HALSTEAD, SEVENOAKS, TN14 7BS

Client Ref: C-10730-C_Fort_Halstead_PO_P028025
Report Ref: GS-5746913_LS_3_1
Grid Ref: 550021, 158655

Map Name: National Grid

Map date: 1961

Scale: 1:2,500

Printed at: 1:2,500



Surveyed 1961
 Revised 1961
 Edition N/A
 Copyright 1963
 Levelled 1952

Surveyed 1961
 Revised 1961
 Edition N/A
 Copyright 1963
 Levelled 1952

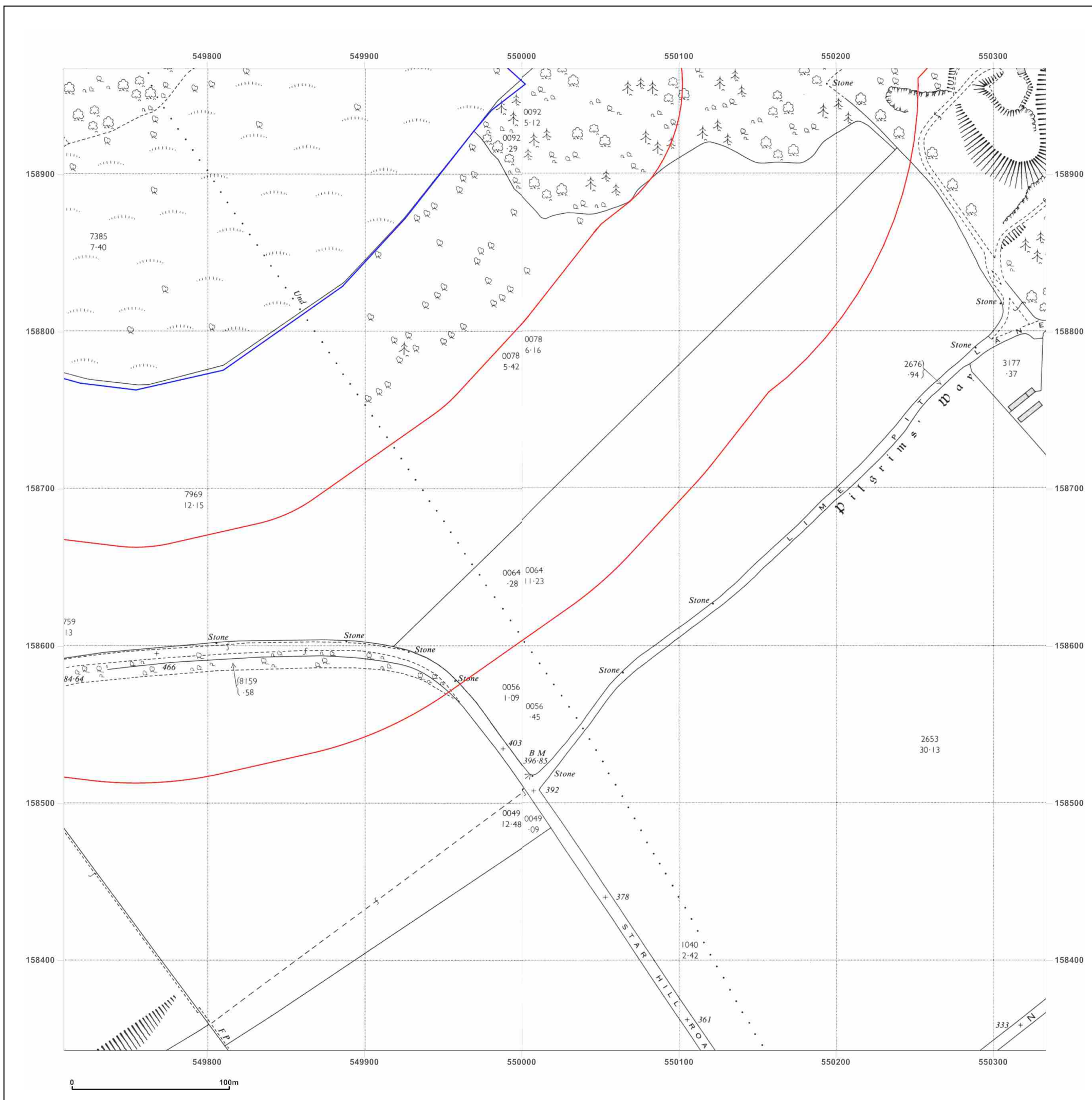


Produced by
 Groundsure Insights
 T: 08444 159000
 E: info@groundsure.com
 W: www.groundsure.com

© Crown copyright and database rights 2018 Ordnance Survey 100035207

Production date: 14 January 2019

Map legend available at:
www.groundsure.com/sites/default/files/groundsure_legend.pdf



Site Details:

LAND WEST OF 41, FORT ROAD, HALSTEAD, SEVENOAKS, TN14 7BS

Client Ref: C-10730-C_Fort_Halstead_PO_P028025
Report Ref: GS-5746913_LS_3_1
Grid Ref: 550021, 158655

Map Name: National Grid

Map date: 1963

Scale: 1:2,500

Printed at: 1:2,500



<p>Surveyed N/A Revised N/A Edition N/A Copyright N/A Levelled N/A</p>		<p>Surveyed N/A Revised N/A Edition N/A Copyright N/A Levelled N/A</p>
--	--	--

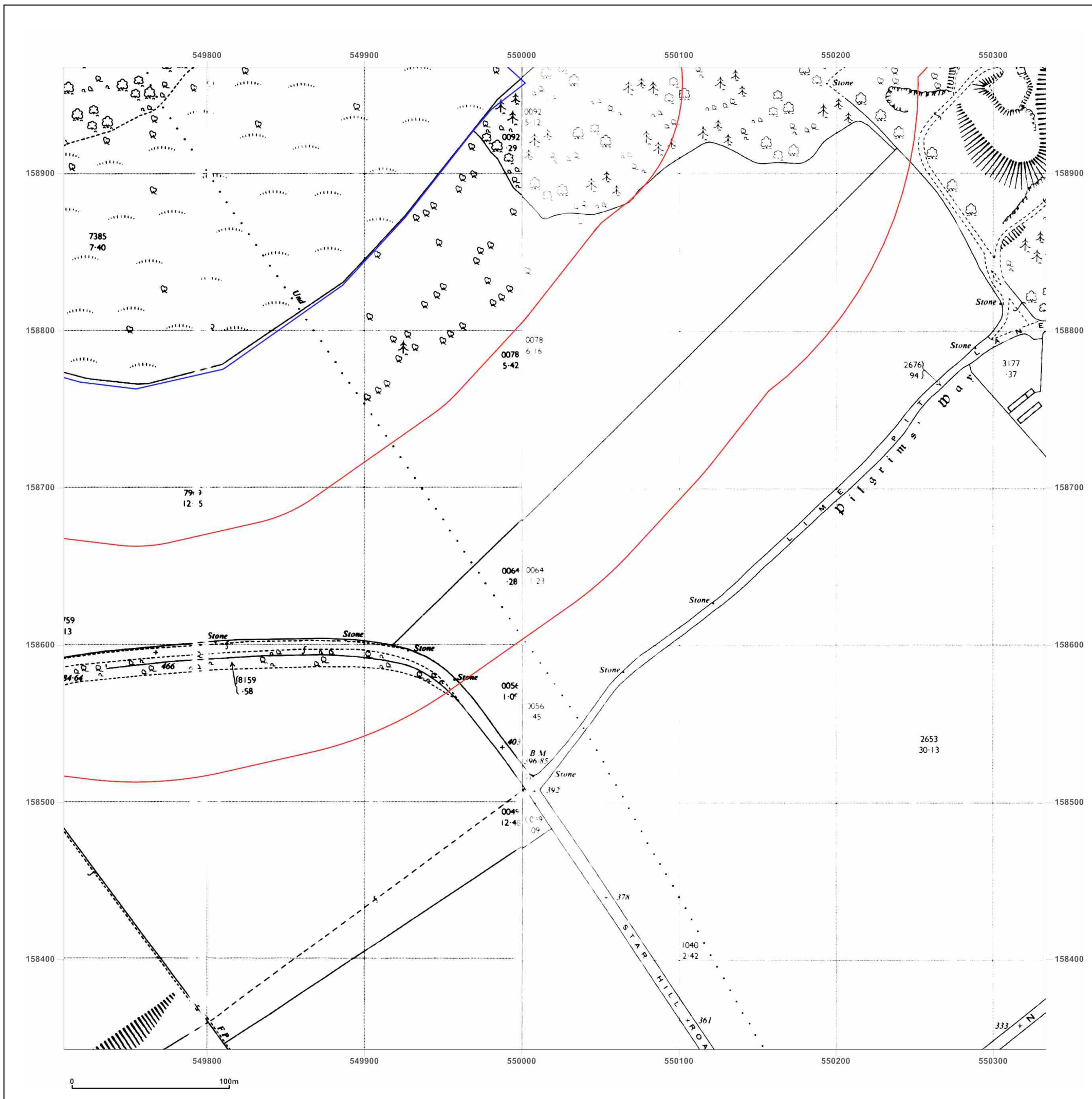


Produced by Groundsure Insights
 T: 08444 159000
 E: info@groundsure.com
 W: www.groundsure.com

© Crown copyright and database rights 2018 Ordnance Survey 100035207

Production date: 14 January 2019

Map legend available at: www.groundsure.com/sites/default/files/groundsure_legend.pdf



Site Details:

LAND WEST OF 41, FORT ROAD, HALSTEAD, SEVENOAKS, TN14 7BS


Client Ref: C-10730-C_Fort_Halstead_PO_P028025
Report Ref: GS-5746913_LS_3_1
Grid Ref: 550021, 158655

Map Name: National Grid

Map date: 1968

Scale: 1:2,500

Printed at: 1:2,500



Surveyed 1968
 Revised 1968
 Edition N/A
 Copyright 1969
 Levelled 1957

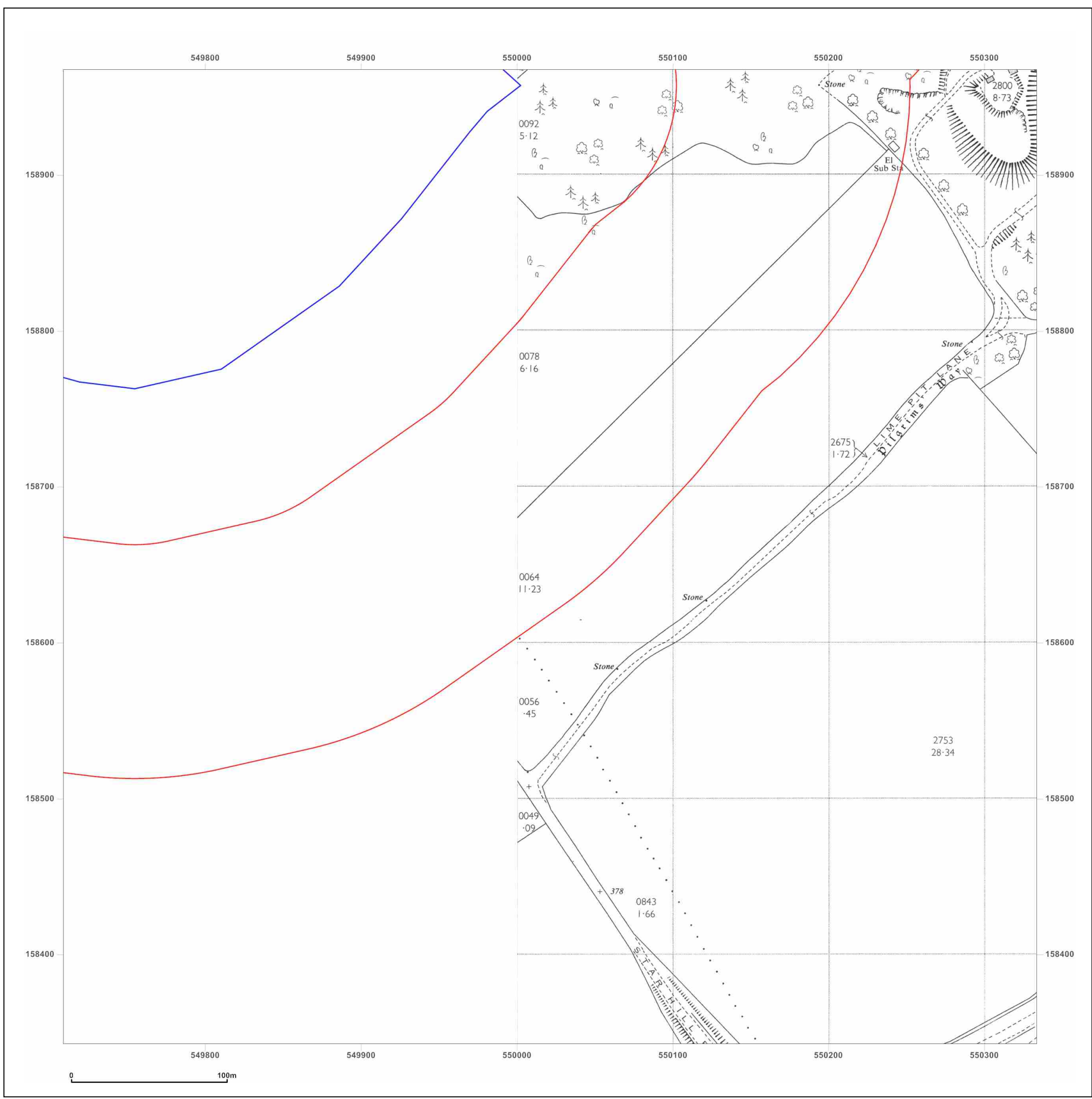


Produced by
 Groundsure Insights
 T: 08444 159000
 E: info@groundsure.com
 W: www.groundsure.com

© Crown copyright and database rights 2018 Ordnance Survey 100035207

Production date: 14 January 2019

Map legend available at:
www.groundsure.com/sites/default/files/groundsure_legend.pdf



Site Details:

LAND WEST OF 41, FORT ROAD, HALSTEAD, SEVENOAKS, TN14 7BS

Client Ref: C-10730-C_Fort_Halstead_PO_P028025
Report Ref: GS-5746913_LS_3_1
Grid Ref: 550021, 158655

Map Name: National Grid

Map date: 1982

Scale: 1:2,500

Printed at: 1:2,500



Surveyed 1969
 Revised 1982
 Edition N/A
 Copyright 1982
 Levelled 1969

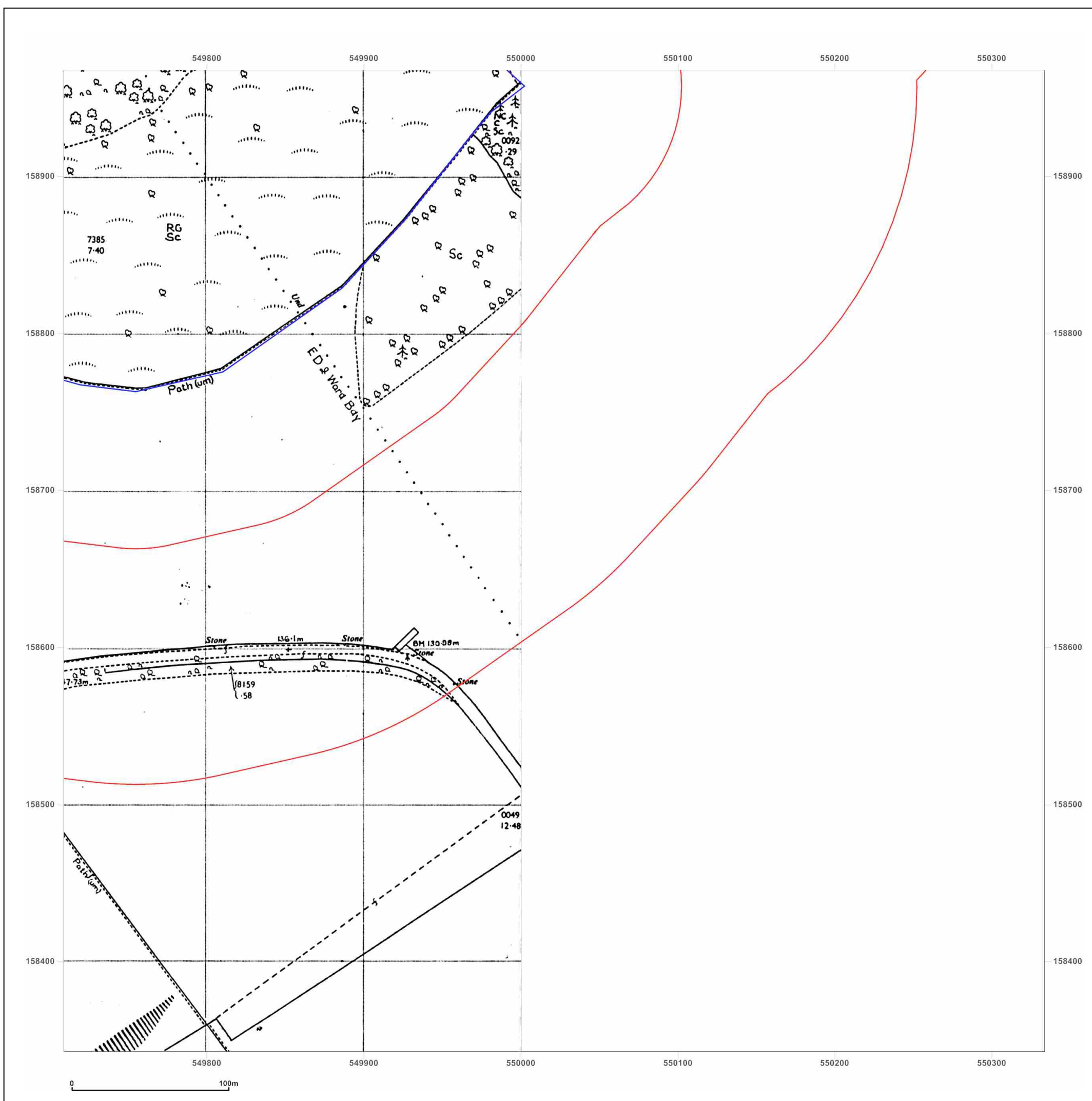


Produced by
 Groundsure Insights
 T: 08444 159000
 E: info@groundsure.com
 W: www.groundsure.com

© Crown copyright and database rights 2018 Ordnance Survey 100035207

Production date: 14 January 2019

Map legend available at:
www.groundsure.com/sites/default/files/groundsure_legend.pdf



Site Details:

LAND WEST OF 41, FORT ROAD, HALSTEAD, SEVENOAKS, TN14 7BS

Client Ref: C-10730-C_Fort_Halstead_PO_P028025
Report Ref: GS-5746913_LS_3_1
Grid Ref: 550021, 158655

Map Name: National Grid

Map date: 1988

Scale: 1:2,500

Printed at: 1:2,500



Surveyed 1987 Revised 1988 Edition N/A Copyright 1988 Levelled 1987	Surveyed 1983 Revised 1988 Edition N/A Copyright 1988 Levelled 1983
---	---

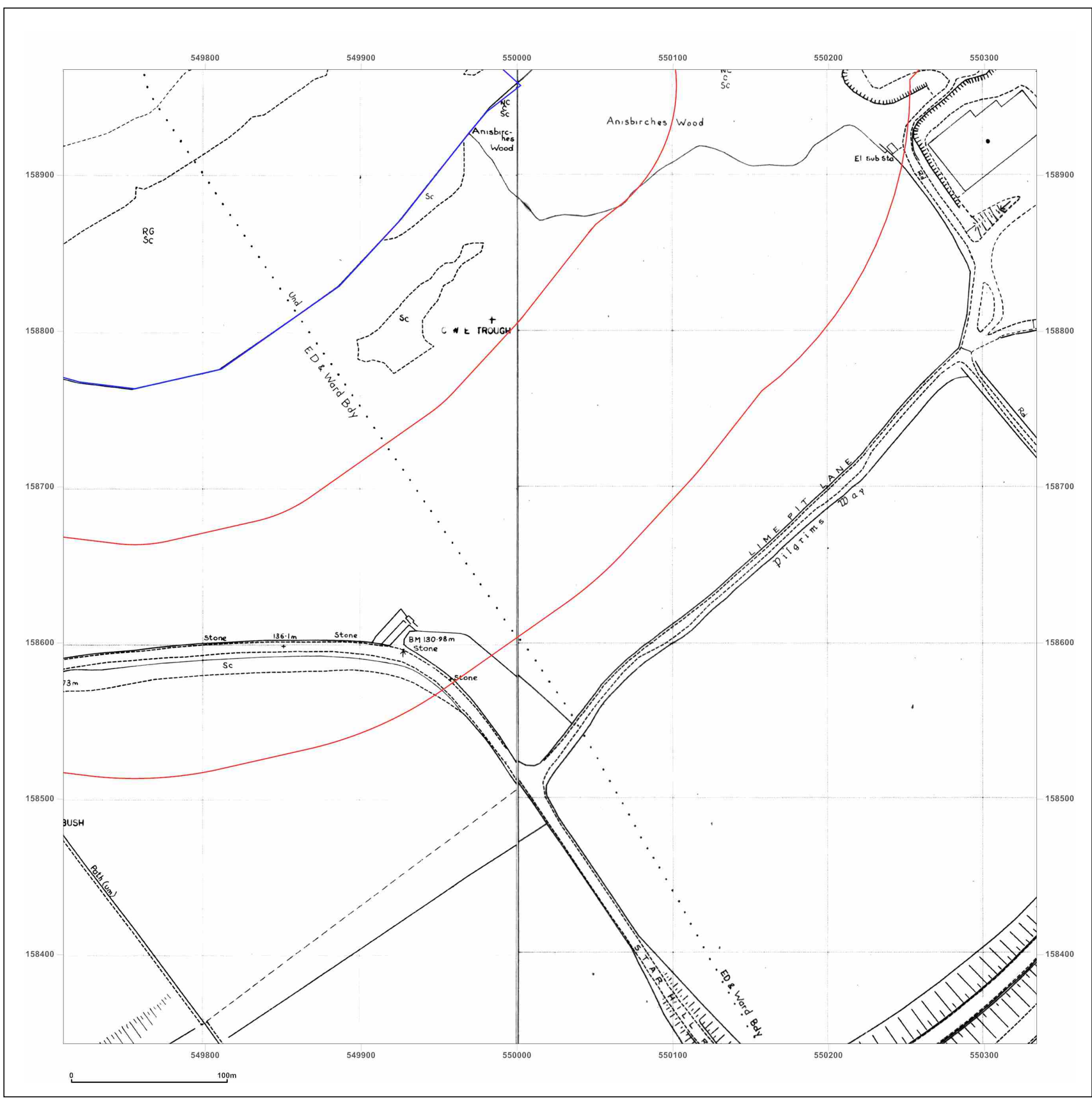


Produced by Groundsure Insights
 T: 08444 159000
 E: info@groundsure.com
 W: www.groundsure.com

© Crown copyright and database rights 2018 Ordnance Survey 100035207

Production date: 14 January 2019

Map legend available at: www.groundsure.com/sites/default/files/groundsure_legend.pdf

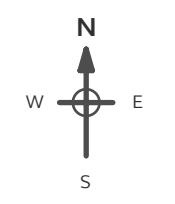


Site Details:

LAND WEST OF 41, FORT ROAD, HALSTEAD, SEVENOAKS, TN14 7BS

Client Ref: C-10730-C_Fort_Halstead_PO_P028025
Report Ref: GS-5746913_LS_3_1
Grid Ref: 550021, 158655

Map Name: National Grid
Map date: 1989-1992
Scale: 1:2,500
Printed at: 1:2,500



<p>Surveyed N/A Revised N/A Edition N/A Copyright 1992 Levelled N/A</p>	<p>Surveyed N/A Revised N/A Edition N/A Copyright 1989 Levelled 1983</p>
---	--

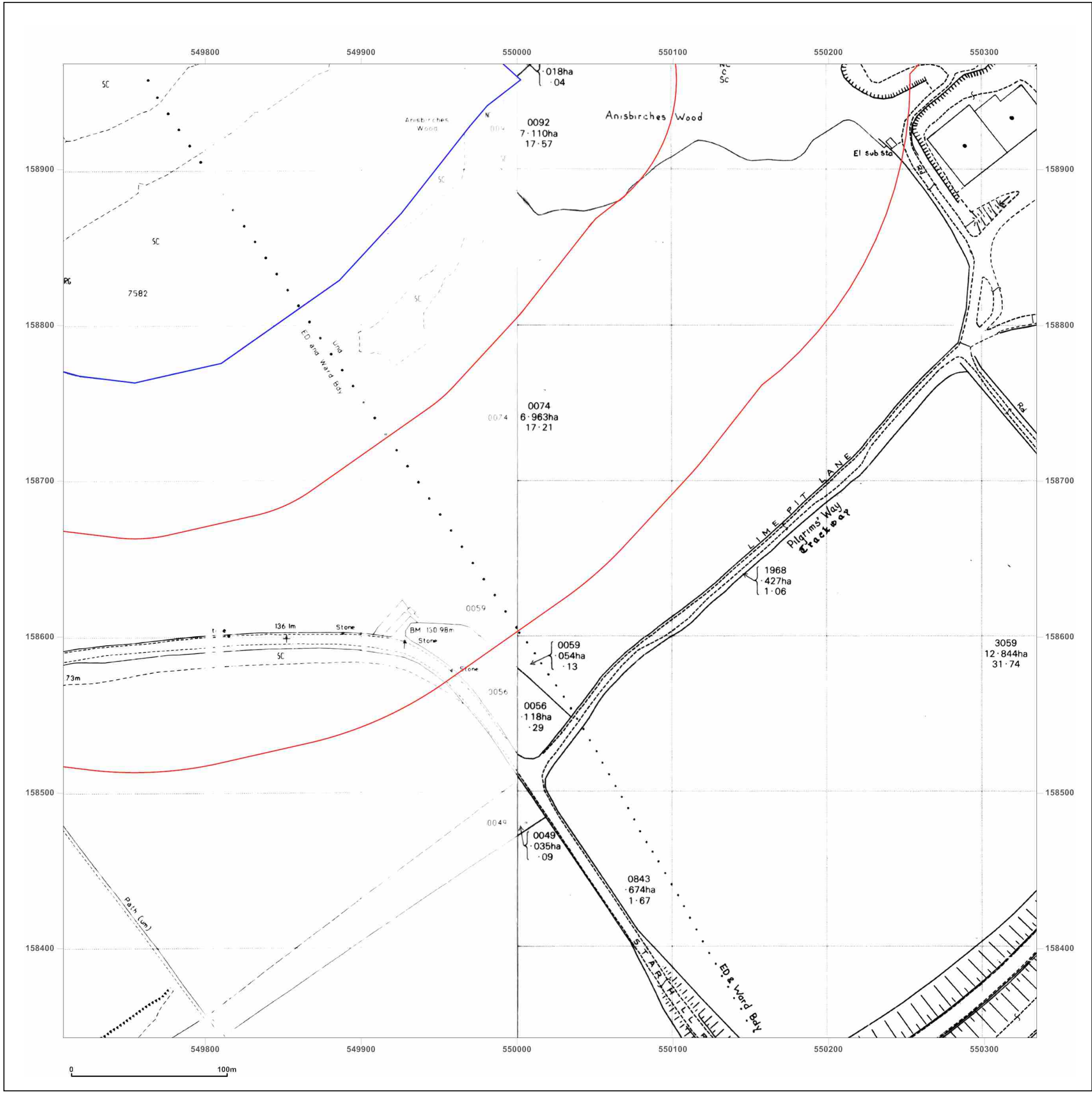


Produced by
Groundsure Insights
T: 08444 159000
E: info@groundsure.com
W: www.groundsure.com

© Crown copyright and database rights 2018 Ordnance Survey 100035207

Production date: 14 January 2019

Map legend available at:
www.groundsure.com/sites/default/files/groundsure_legend.pdf



Site Details:

LAND WEST OF 41, FORT ROAD, HALSTEAD, SEVENOAKS, TN14 7BS


Client Ref: C-10730-C_Fort_Halstead_PO_P028025
Report Ref: GS-5746913_LS_3_1
Grid Ref: 550021, 158655

Map Name: National Grid

Map date: 1992

Scale: 1:2,500

Printed at: 1:2,500



Surveyed N/A
 Revised N/A
 Edition N/A
 Copyright 1992
 Levelled N/A

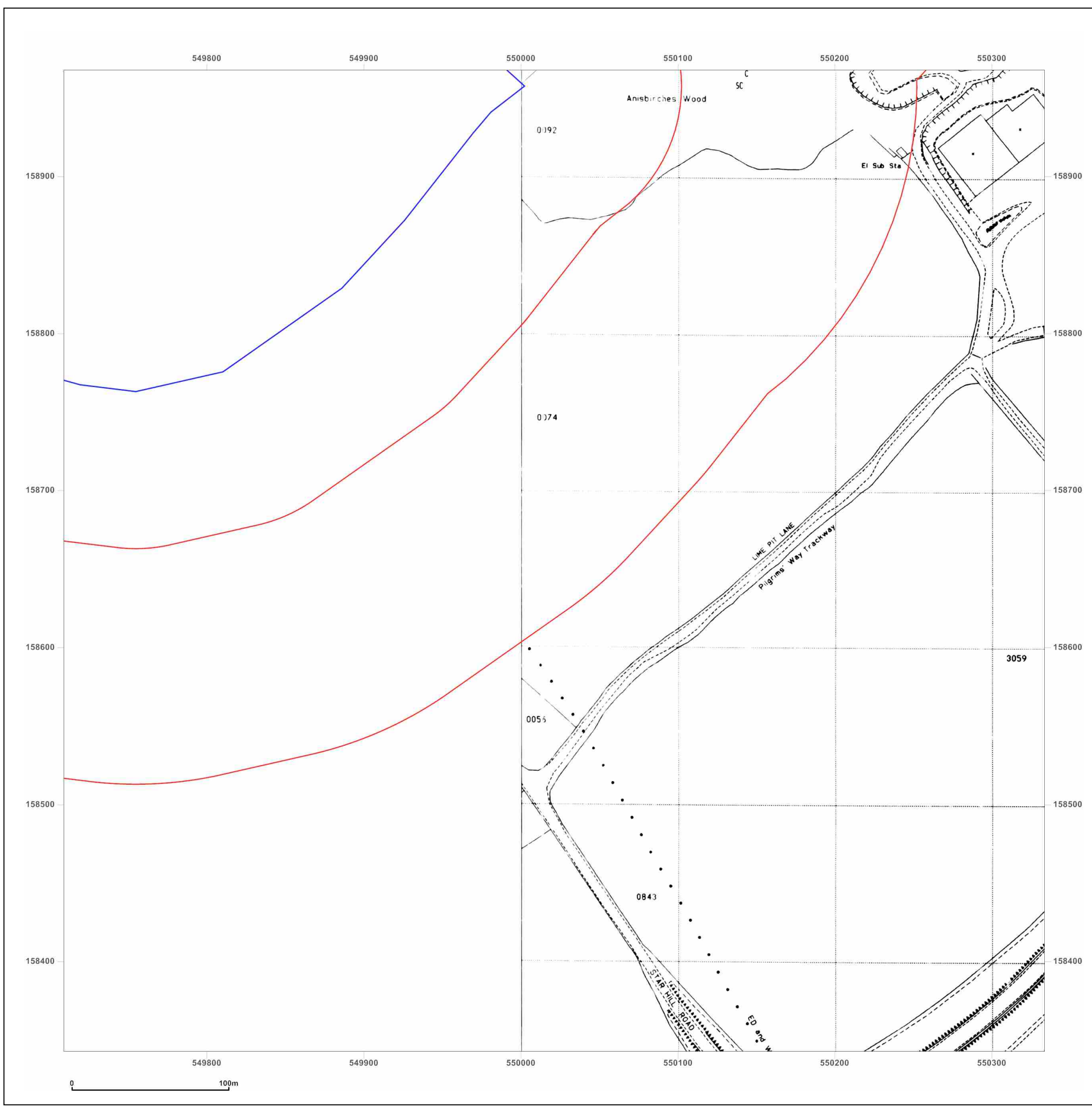


Produced by
 Groundsure Insights
 T: 08444 159000
 E: info@groundsure.com
 W: www.groundsure.com

© Crown copyright and database rights 2018 Ordnance Survey 100035207

Production date: 14 January 2019

Map legend available at:
www.groundsure.com/sites/default/files/groundsure_legend.pdf




Site Details:

LAND WEST OF 41, FORT ROAD, HALSTEAD, SEVENOAKS, TN14 7BS


Client Ref: C-10730-C_Fort_Halstead_PO_P028025
Report Ref: GS-5746913_LS_3_2
Grid Ref: 550021, 159280

Map Name: County Series
Map date: 1869
Scale: 1:2,500
Printed at: 1:2,500





Surveyed 1869
 Revised 1869
 Edition N/A
 Copyright N/A
 Levelled N/A

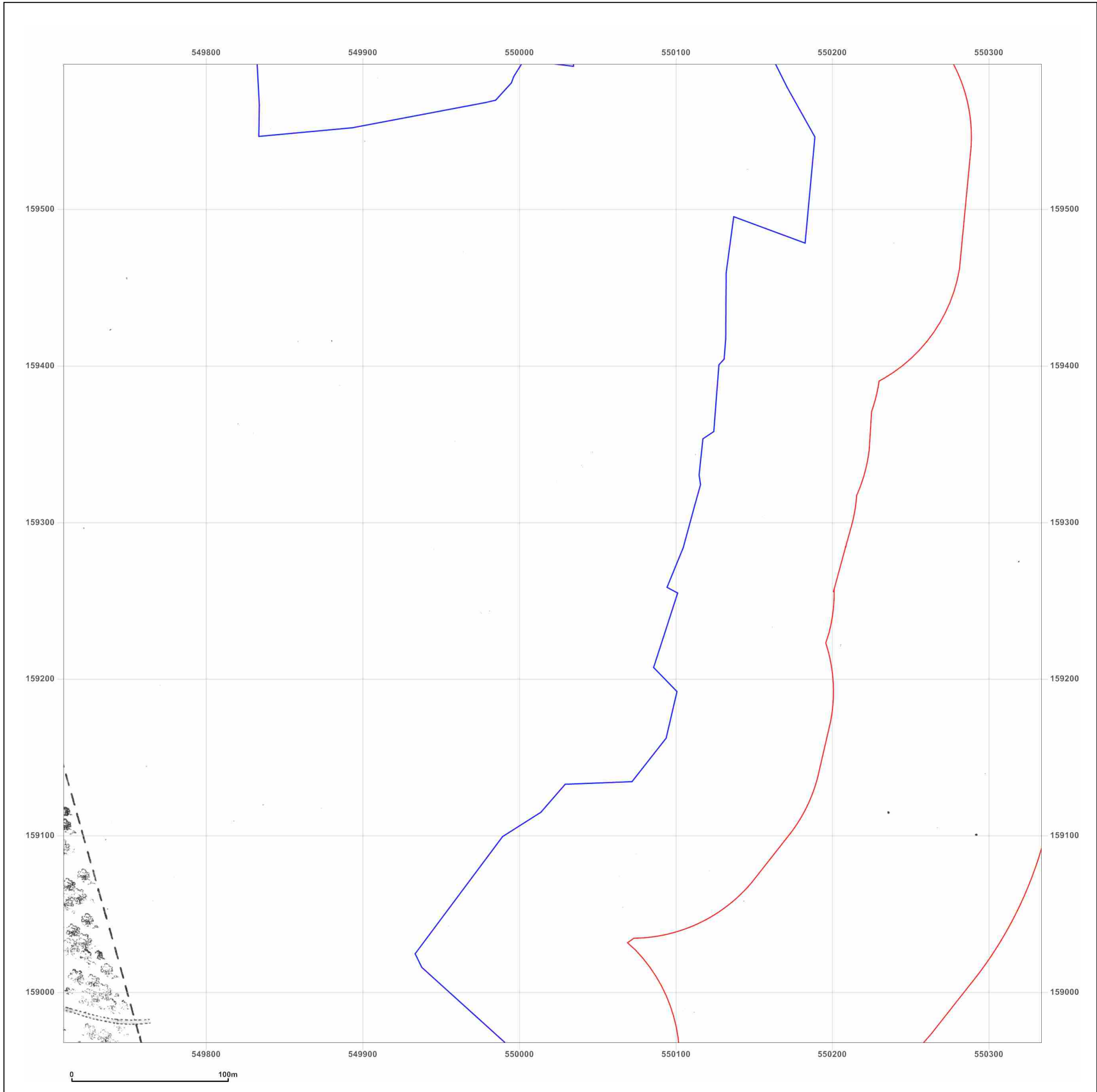


Produced by Groundsure Insights
 T: 08444 159000
 E: info@groundsure.com
 W: www.groundsure.com

© Crown copyright and database rights 2018 Ordnance Survey 100035207

Production date: 14 January 2019

Map legend available at: www.groundsure.com/sites/default/files/groundsure_legend.pdf



Site Details:

LAND WEST OF 41, FORT ROAD, HALSTEAD, SEVENOAKS, TN14 7BS

Client Ref: C-10730-C_Fort_Halstead_PO_P028025
Report Ref: GS-5746913_LS_3_2
Grid Ref: 550021, 159280

Map Name: County Series

Map date: 1869

Scale: 1:2,500

Printed at: 1:2,500



Surveyed 1869
 Revised 1869
 Edition N/A
 Copyright N/A
 Levelled N/A



Produced by
 Groundsure Insights
 T: 08444 159000
 E: info@groundsure.com
 W: www.groundsure.com

© Crown copyright and database rights 2018 Ordnance Survey 100035207

Production date: 14 January 2019

Map legend available at:
www.groundsure.com/sites/default/files/groundsure_legend.pdf

