

Site Details:

LAND WEST OF 41, FORT ROAD, HALSTEAD, SEVENOAKS, TN14 7BS

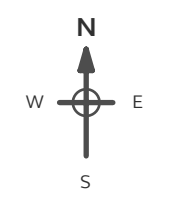
Client Ref: C-10730-C_Fort_Halstead_PO_P028025
Report Ref: GS-5746913_LS_4_2
Grid Ref: 550646, 159280

Map Name: National Grid

Map date: 1988-1989

Scale: 1:2,500

Printed at: 1:2,500



Surveyed N/A
 Revised N/A
 Edition N/A
 Copyright 1989
 Levelled 1982

Surveyed 1983
 Revised 1988
 Edition N/A
 Copyright 1988
 Levelled 1983

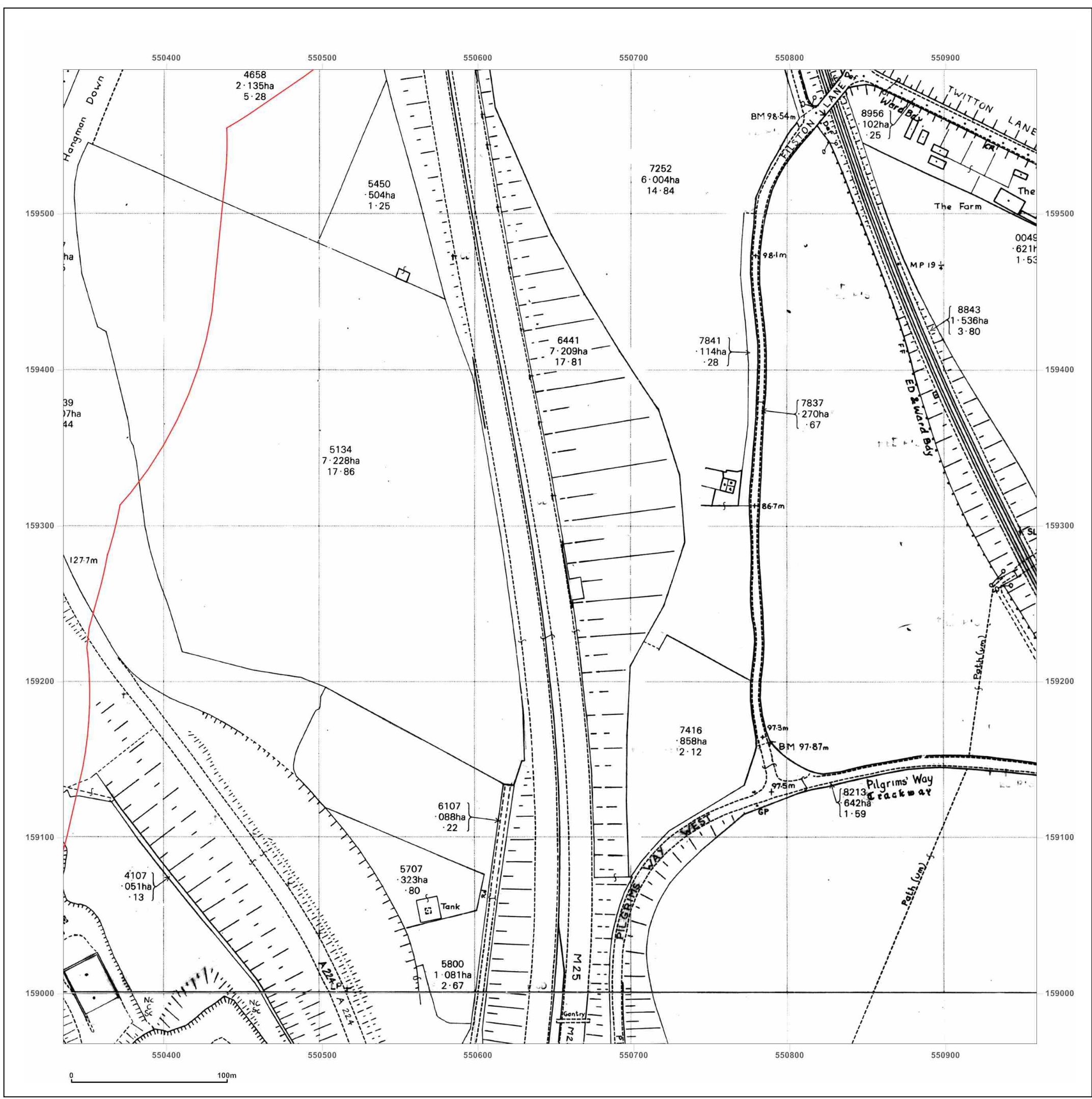


Produced by Groundsure Insights
 T: 08444 159000
 E: info@groundsure.com
 W: www.groundsure.com

© Crown copyright and database rights 2018 Ordnance Survey 100035207

Production date: 14 January 2019

Map legend available at: www.groundsure.com/sites/default/files/groundsure_legend.pdf



Site Details:

LAND WEST OF 41, FORT ROAD, HALSTEAD, SEVENOAKS, TN14 7BS

Client Ref: C-10730-C_Fort_Halstead_PO_P028025
Report Ref: GS-5746913_LS_4_2
Grid Ref: 550646, 159280

Map Name: National Grid

Map date: 1989-1992

Scale: 1:2,500

Printed at: 1:2,500



Surveyed N/A
 Revised N/A
 Edition N/A
 Copyright 1992
 Levelled N/A

Surveyed N/A
 Revised N/A
 Edition N/A
 Copyright 1989
 Levelled 1983

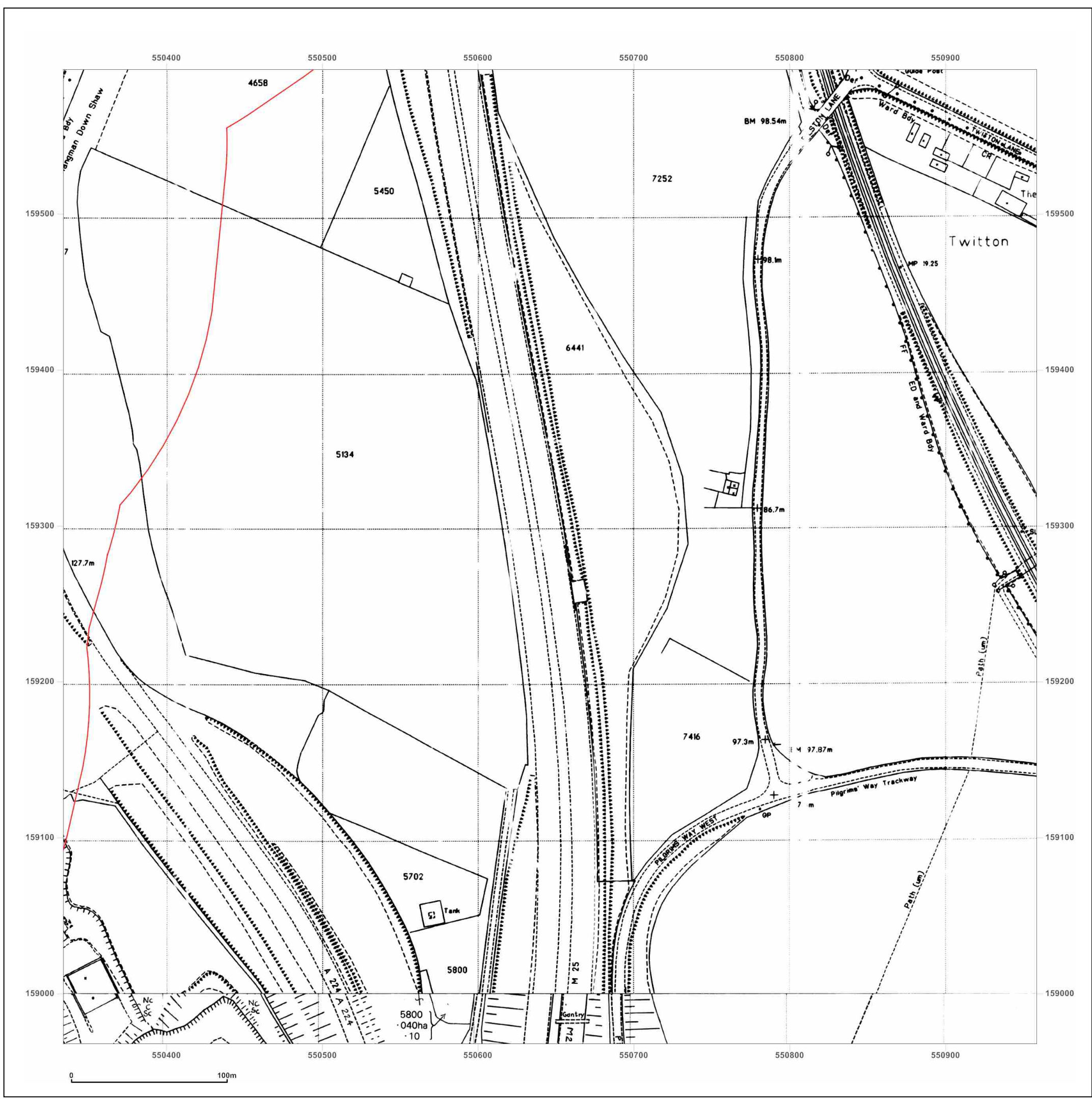


Produced by Groundsure Insights
 T: 08444 159000
 E: info@groundsure.com
 W: www.groundsure.com

© Crown copyright and database rights 2018 Ordnance Survey 100035207

Production date: 14 January 2019

Map legend available at: www.groundsure.com/sites/default/files/groundsure_legend.pdf



Site Details:

LAND WEST OF 41, FORT ROAD, HALSTEAD, SEVENOAKS, TN14 7BS

Client Ref: C-10730-C_Fort_Halstead_PO_P028025
Report Ref: GS-5746913_LS_4_2
Grid Ref: 550646, 159280

Map Name: National Grid

Map date: 1988-1992

Scale: 1:2,500

Printed at: 1:2,500



Surveyed 1982
 Revised 1988
 Edition N/A
 Copyright 1988
 Levelled 1982

Surveyed N/A
 Revised N/A
 Edition N/A
 Copyright 1992
 Levelled N/A



Produced by Groundsure Insights
 T: 08444 159000
 E: info@groundsure.com
 W: www.groundsure.com

© Crown copyright and database rights 2018 Ordnance Survey 100035207

Production date: 14 January 2019

Map legend available at: www.groundsure.com/sites/default/files/groundsure_legend.pdf



Site Details:

LAND WEST OF 41, FORT ROAD, HALSTEAD, SEVENOAKS, TN14 7BS

Client Ref: C-10730-C_Fort_Halstead_PO_P028025
Report Ref: GS-5746913_LS_4_3
Grid Ref: 550646, 159906

Map Name: County Series

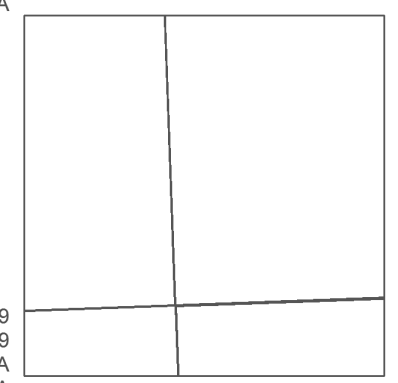
Map date: 1869

Scale: 1:2,500

Printed at: 1:2,500



Surveyed 1869
 Revised 1869
 Edition N/A
 Copyright N/A
 Levelled N/A



Surveyed 1869
 Revised 1869
 Edition N/A
 Copyright N/A
 Levelled N/A

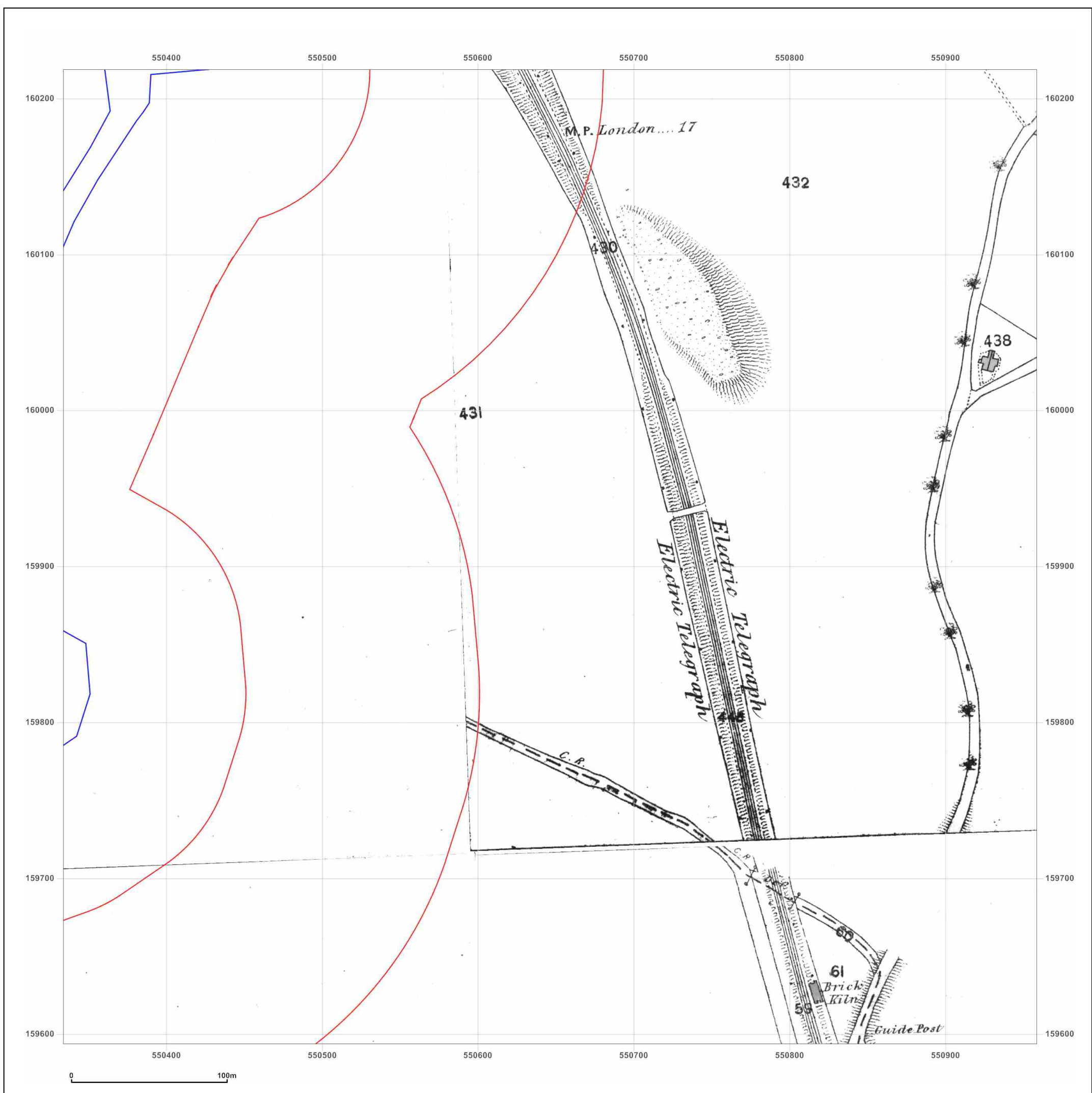


Produced by
 Groundsure Insights
 T: 08444 159000
 E: info@groundsure.com
 W: www.groundsure.com

© Crown copyright and database rights 2018 Ordnance Survey 100035207

Production date: 14 January 2019

Map legend available at:
www.groundsure.com/sites/default/files/groundsure_legend.pdf



Site Details:

LAND WEST OF 41, FORT ROAD, HALSTEAD, SEVENOAKS, TN14 7BS

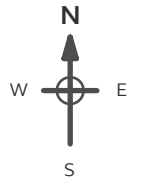
Client Ref: C-10730-C_Fort_Halstead_PO_P028025
Report Ref: GS-5746913_LS_4_3
Grid Ref: 550646, 159906

Map Name: County Series

Map date: 1869

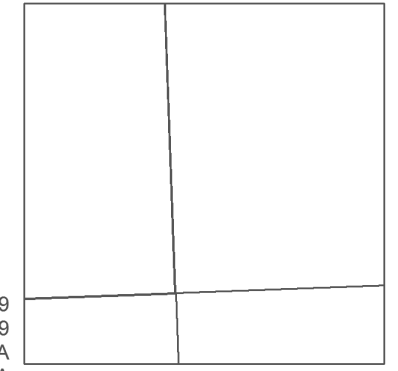
Scale: 1:2,500

Printed at: 1:2,500



Surveyed 1869
 Revised 1869
 Edition N/A
 Copyright N/A
 Levelled N/A

Surveyed 1869
 Revised 1869
 Edition N/A
 Copyright N/A
 Levelled N/A



Surveyed 1869
 Revised 1869
 Edition N/A
 Copyright N/A
 Levelled N/A

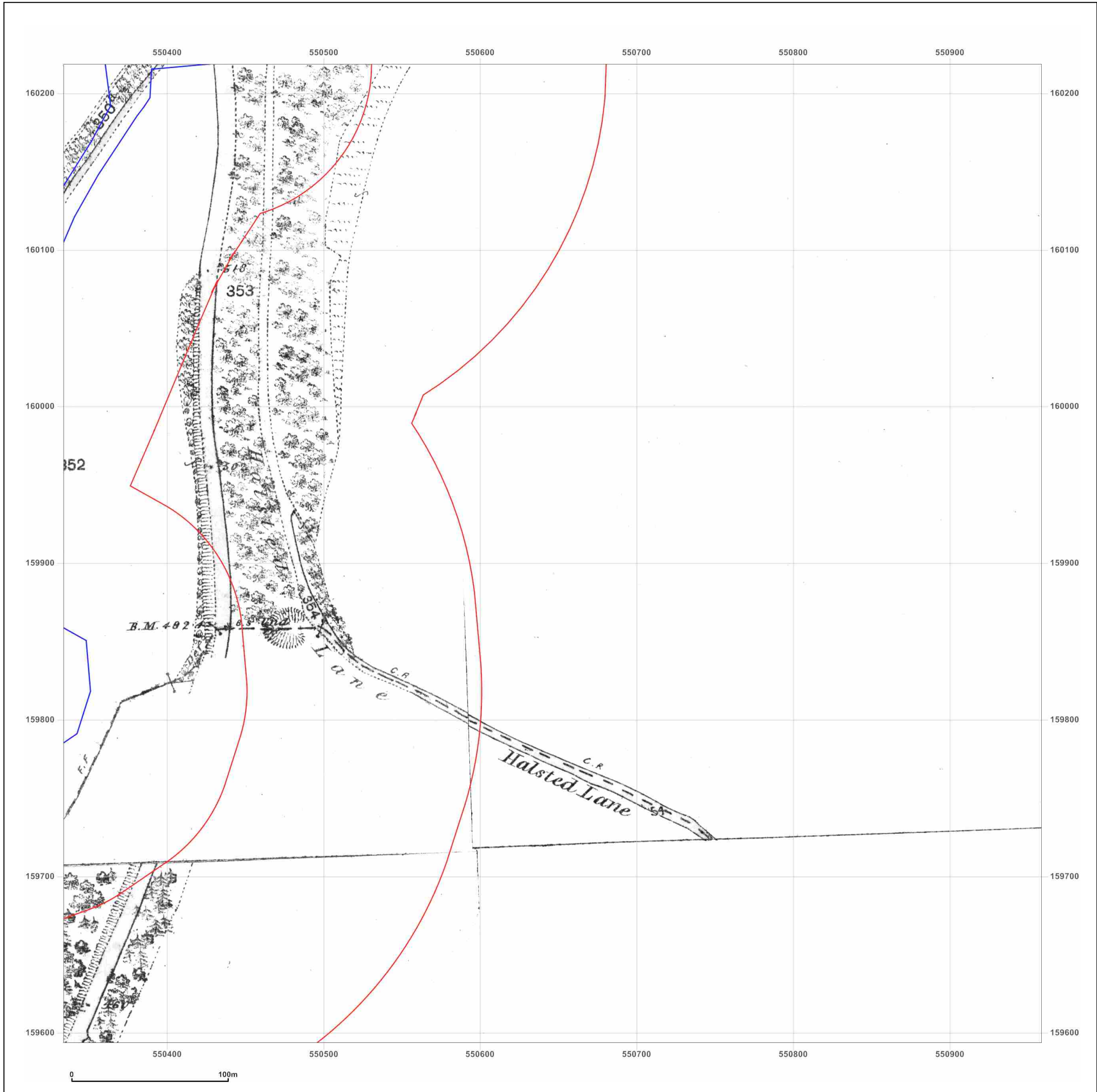


Produced by Groundsure Insights
 T: 08444 159000
 E: info@groundsure.com
 W: www.groundsure.com

© Crown copyright and database rights 2018 Ordnance Survey 100035207

Production date: 14 January 2019

Map legend available at: www.groundsure.com/sites/default/files/groundsure_legend.pdf



Site Details:

LAND WEST OF 41, FORT ROAD, HALSTEAD, SEVENOAKS, TN14 7BS

Client Ref: C-10730-C_Fort_Halstead_PO_P028025
Report Ref: GS-5746913_LS_4_3
Grid Ref: 550646, 159906

Map Name: County Series

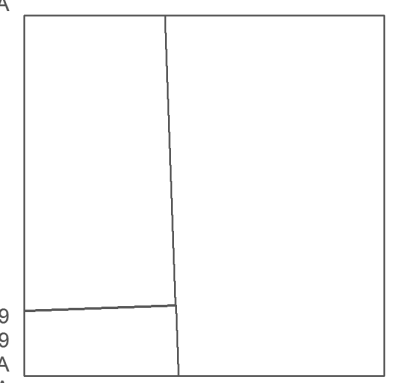
Map date: 1869

Scale: 1:2,500

Printed at: 1:2,500



Surveyed 1869
 Revised 1869
 Edition N/A
 Copyright N/A
 Levelled N/A



Surveyed 1869
 Revised 1869
 Edition N/A
 Copyright N/A
 Levelled N/A

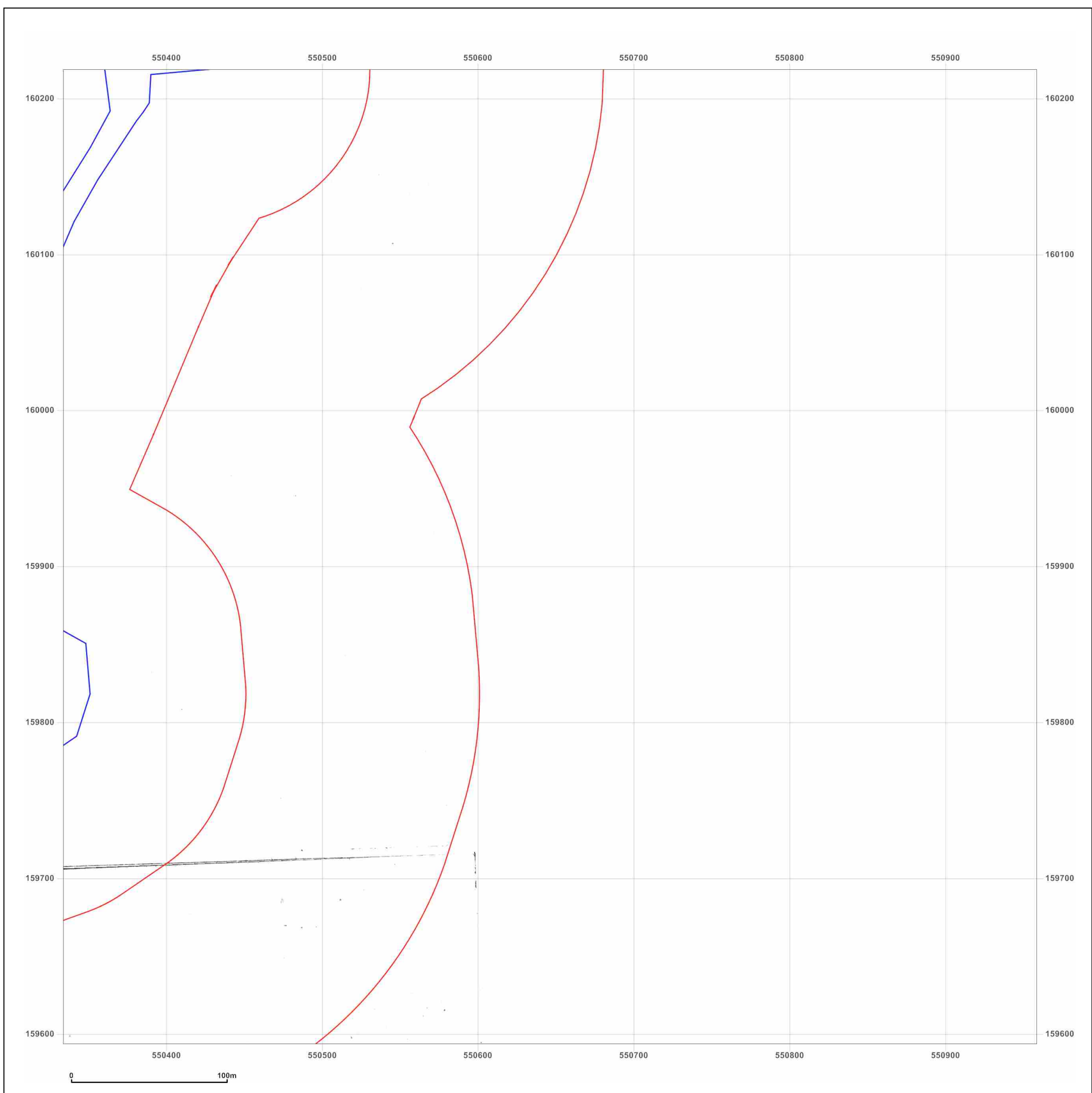


Produced by Groundsure Insights
 T: 08444 159000
 E: info@groundsure.com
 W: www.groundsure.com

© Crown copyright and database rights 2018 Ordnance Survey 100035207

Production date: 14 January 2019

Map legend available at: www.groundsure.com/sites/default/files/groundsure_legend.pdf



Site Details:

LAND WEST OF 41, FORT ROAD, HALSTEAD, SEVENOAKS, TN14 7BS

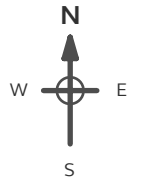
Client Ref: C-10730-C_Fort_Halstead_PO_P028025
Report Ref: GS-5746913_LS_4_3
Grid Ref: 550646, 159906

Map Name: County Series

Map date: 1896

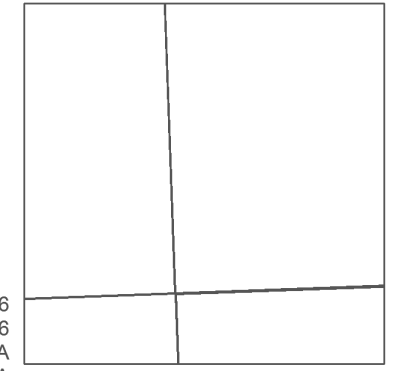
Scale: 1:2,500

Printed at: 1:2,500



Surveyed 1896
 Revised 1896
 Edition N/A
 Copyright N/A
 Levelled N/A

Surveyed 1896
 Revised 1896
 Edition N/A
 Copyright N/A
 Levelled N/A



Surveyed 1896
 Revised 1896
 Edition N/A
 Copyright N/A
 Levelled N/A

Surveyed 1896
 Revised 1896
 Edition N/A
 Copyright N/A
 Levelled N/A

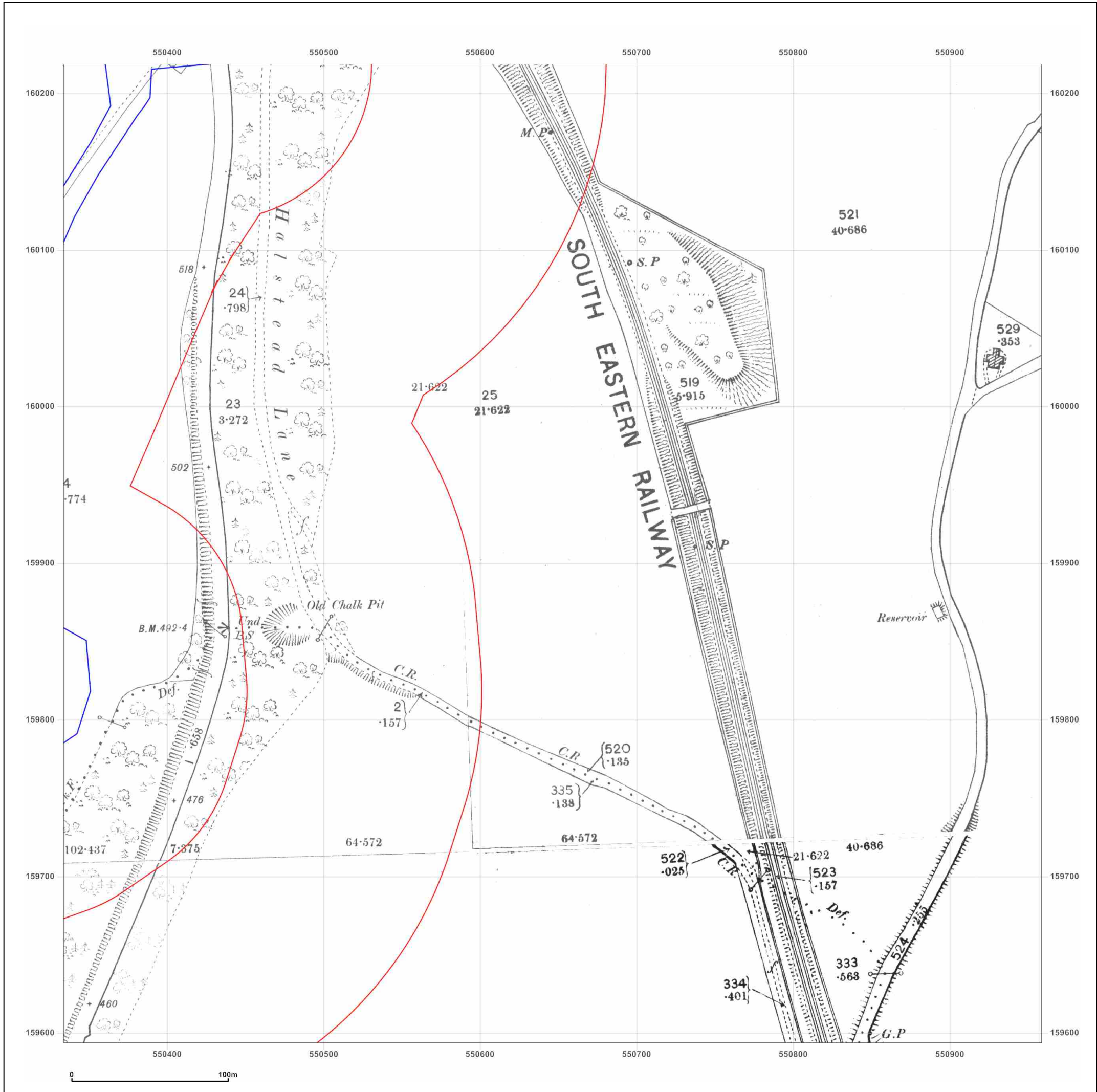


Produced by
 Groundsure Insights
 T: 08444 159000
 E: info@groundsure.com
 W: www.groundsure.com

© Crown copyright and database rights 2018 Ordnance Survey 100035207

Production date: 14 January 2019

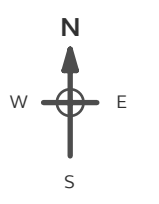
Map legend available at:
www.groundsure.com/sites/default/files/groundsure_legend.pdf



Site Details:
 LAND WEST OF 41, FORT ROAD, HALSTEAD, SEVENOAKS, TN14 7BS

Client Ref: C-10730-C_Fort_Halstead_PO_P028025
Report Ref: GS-5746913_LS_4_3
Grid Ref: 550646, 159906

Map Name: County Series
Map date: 1909
Scale: 1:2,500
Printed at: 1:2,500



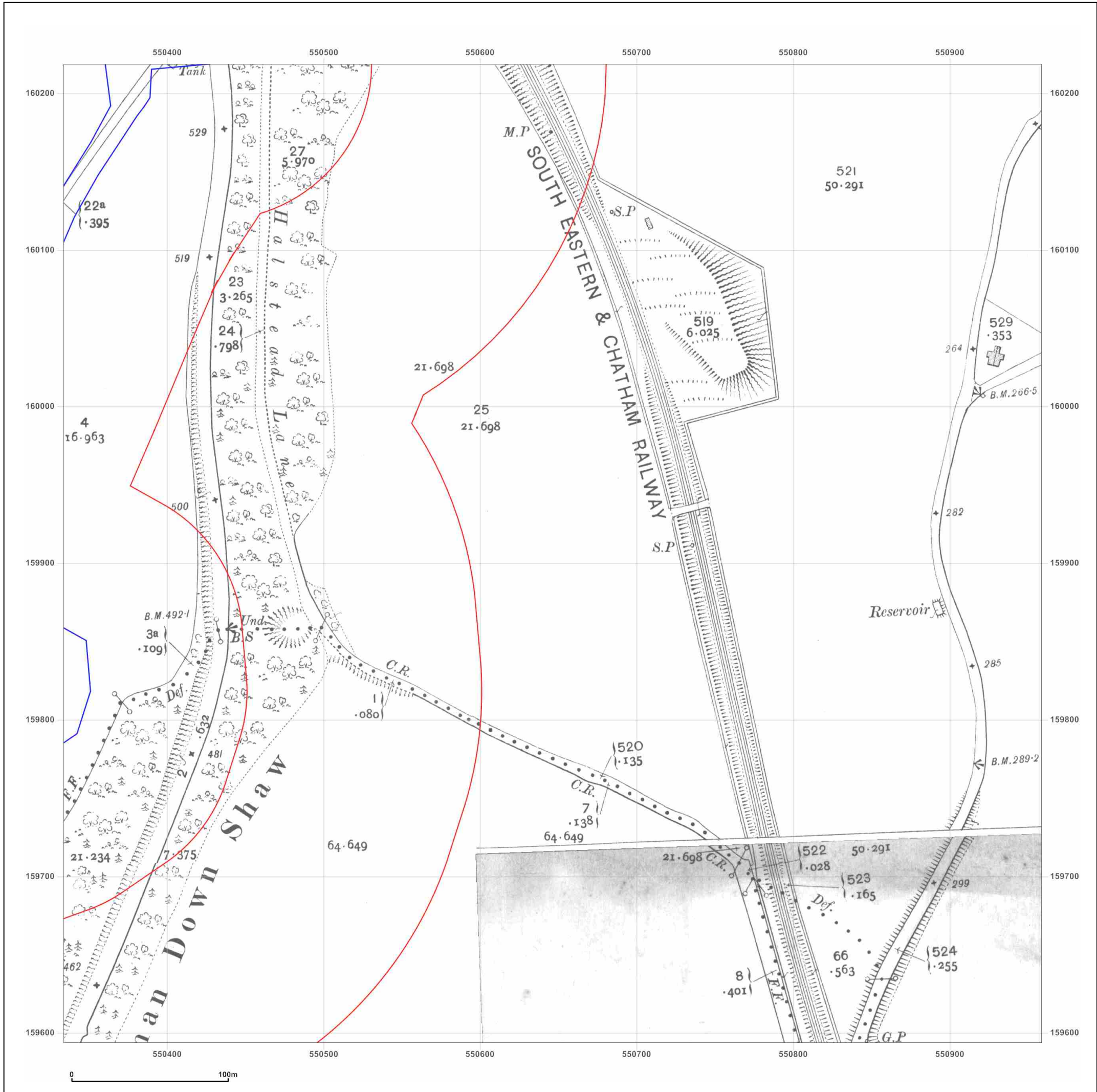
Surveyed 1909 Revised 1909 Edition N/A Copyright N/A Levelled N/A	Surveyed 1909 Revised 1909 Edition N/A Copyright N/A Levelled N/A
Surveyed 1909 Revised 1909 Edition N/A Copyright N/A Levelled N/A	Surveyed 1909 Revised 1909 Edition N/A Copyright N/A Levelled N/A

Produced by Groundsure Insights
 T: 08444 159000
 E: info@groundsure.com
 W: www.groundsure.com

© Crown copyright and database rights 2018 Ordnance Survey 100035207

Production date: 14 January 2019

Map legend available at:
www.groundsure.com/sites/default/files/groundsure_legend.pdf



Site Details:

LAND WEST OF 41, FORT ROAD, HALSTEAD, SEVENOAKS, TN14 7BS

Client Ref: C-10730-C_Fort_Halstead_PO_P028025
Report Ref: GS-5746913_LS_4_3
Grid Ref: 550646, 159906

Map Name: County Series

Map date: 1932-1936

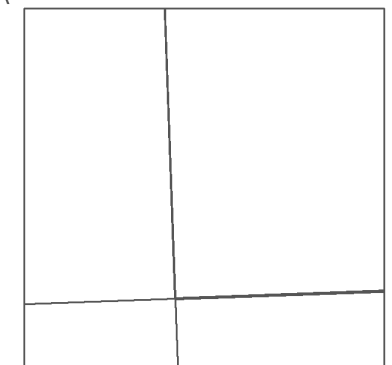
Scale: 1:2,500

Printed at: 1:2,500



Surveyed 1932
 Revised 1932
 Edition N/A
 Copyright N/A
 Levelled N/A

Surveyed 1936
 Revised 1936
 Edition N/A
 Copyright N/A
 Levelled N/A



Surveyed 1936
 Revised 1936
 Edition N/A
 Copyright N/A
 Levelled N/A

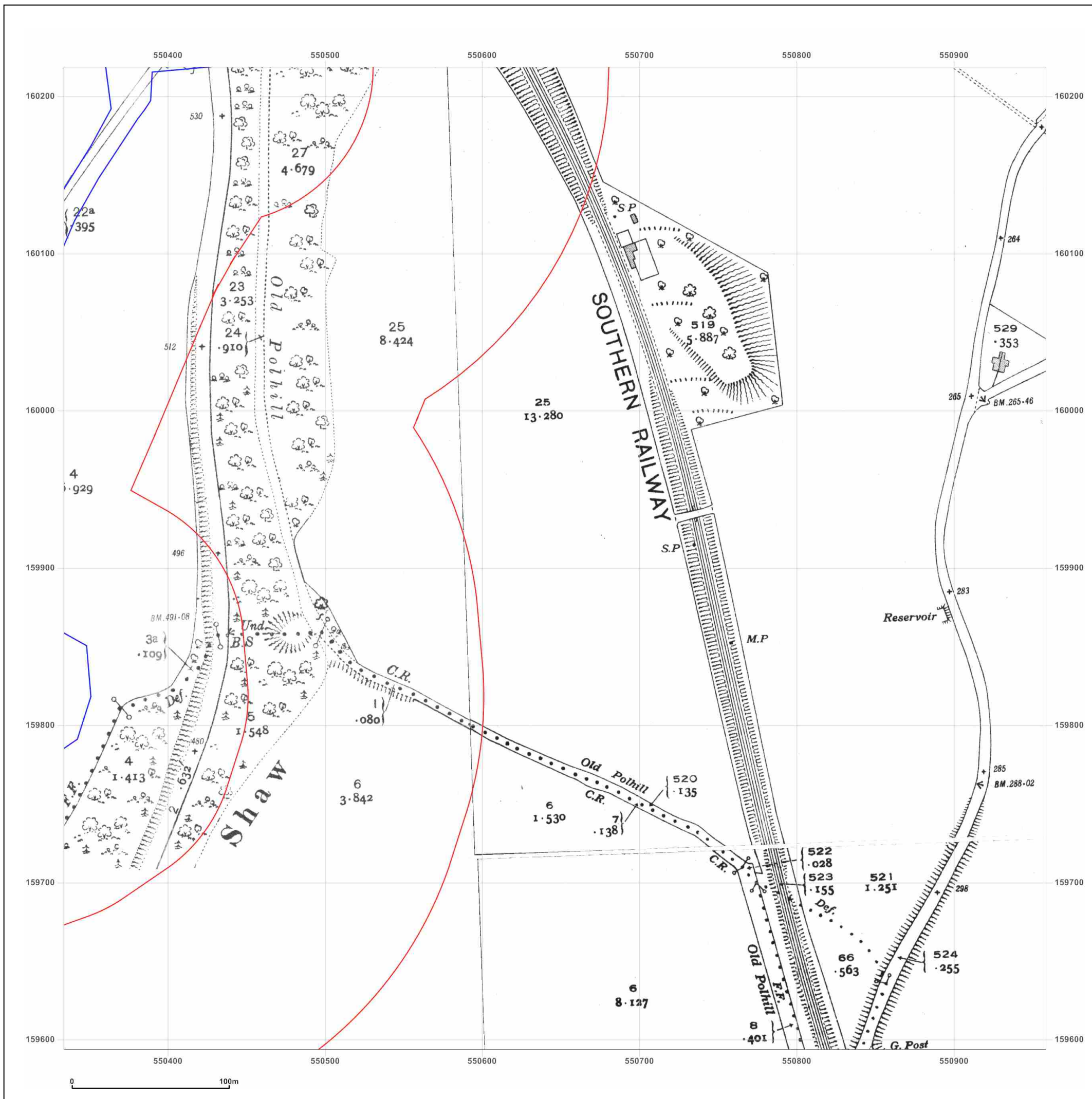


Produced by
 Groundsure Insights
 T: 08444 159000
 E: info@groundsure.com
 W: www.groundsure.com

© Crown copyright and database rights 2018 Ordnance Survey 100035207

Production date: 14 January 2019

Map legend available at:
www.groundsure.com/sites/default/files/groundsure_legend.pdf



Site Details:

LAND WEST OF 41, FORT ROAD, HALSTEAD, SEVENOAKS, TN14 7BS

Client Ref: C-10730-C_Fort_Halstead_PO_P028025
Report Ref: GS-5746913_LS_4_3
Grid Ref: 550646, 159906

Map Name: County Series

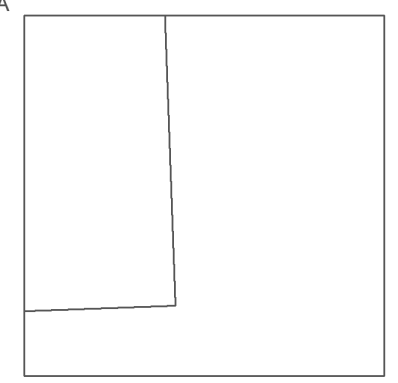
Map date: 1939

Scale: 1:2,500

Printed at: 1:2,500



Surveyed 1939
 Revised 1939
 Edition N/A
 Copyright N/A
 Levelled N/A

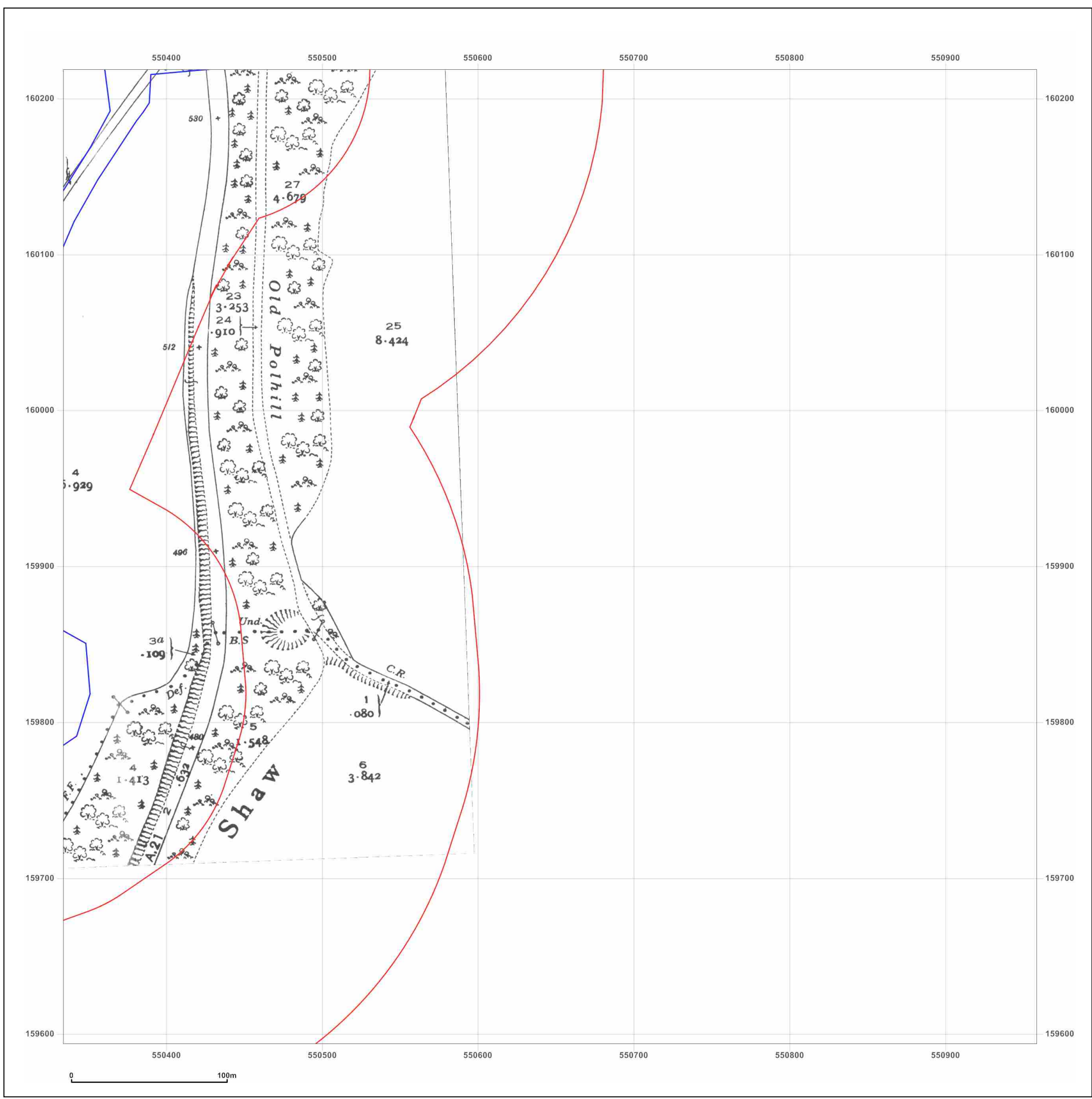


Produced by Groundsure Insights
 T: 08444 159000
 E: info@groundsure.com
 W: www.groundsure.com

© Crown copyright and database rights 2018 Ordnance Survey 100035207

Production date: 14 January 2019

Map legend available at: www.groundsure.com/sites/default/files/groundsure_legend.pdf

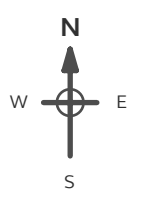


Site Details:

LAND WEST OF 41, FORT ROAD, HALSTEAD, SEVENOAKS, TN14 7BS

Client Ref: C-10730-C_Fort_Halstead_PO_P028025
Report Ref: GS-5746913_LS_4_3
Grid Ref: 550646, 159906

Map Name: National Grid
Map date: 1961
Scale: 1:2,500
Printed at: 1:2,500



Surveyed 1961
 Revised 1961
 Edition N/A
 Copyright 1963
 Levelled 1952

Surveyed 1961
 Revised 1961
 Edition N/A
 Copyright 1963
 Levelled 1952

Powered by

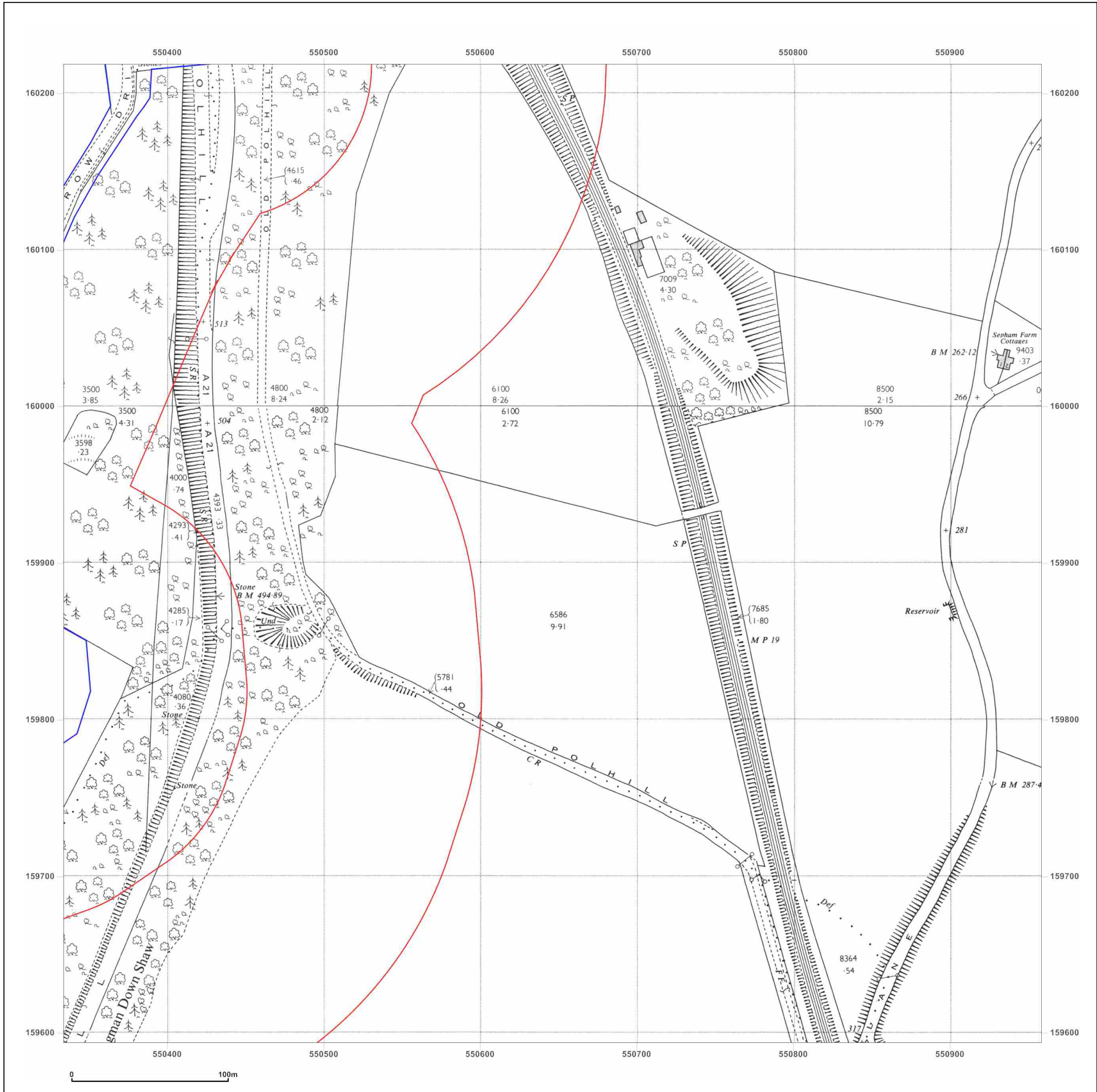


Produced by
 Groundsure Insights
 T: 08444 159000
 E: info@groundsure.com
 W: www.groundsure.com

© Crown copyright and database rights 2018 Ordnance Survey 100035207

Production date: 14 January 2019

Map legend available at:
www.groundsure.com/sites/default/files/groundsure_legend.pdf



Site Details:

LAND WEST OF 41, FORT ROAD, HALSTEAD, SEVENOAKS, TN14 7BS

Client Ref: C-10730-C_Fort_Halstead_PO_P028025
Report Ref: GS-5746913_LS_4_3
Grid Ref: 550646, 159906

Map Name: National Grid


Map date: 1963

Scale: 1:2,500

Printed at: 1:2,500



Surveyed N/A
 Revised N/A
 Edition N/A
 Copyright N/A
 Levelled N/A

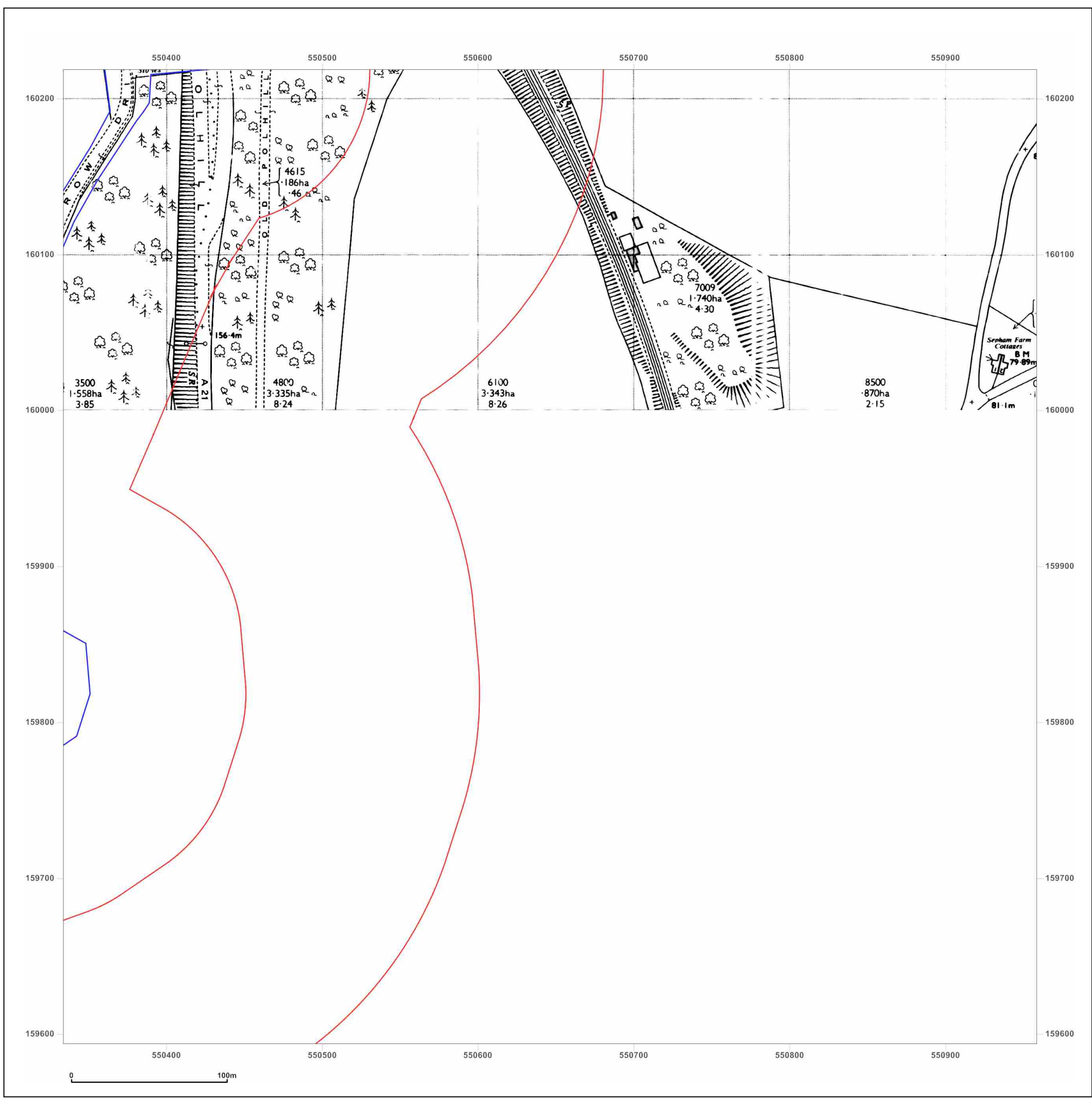


Produced by
 Groundsure Insights
 T: 08444 159000
 E: info@groundsure.com
 W: www.groundsure.com

© Crown copyright and database rights 2018 Ordnance Survey 100035207

Production date: 14 January 2019

Map legend available at:
www.groundsure.com/sites/default/files/groundsure_legend.pdf



Site Details:

LAND WEST OF 41, FORT ROAD, HALSTEAD, SEVENOAKS, TN14 7BS

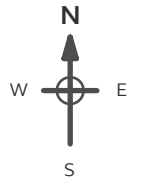
Client Ref: C-10730-C_Fort_Halstead_PO_P028025
Report Ref: GS-5746913_LS_4_3
Grid Ref: 550646, 159906

Map Name: National Grid

Map date: 1963

Scale: 1:2,500

Printed at: 1:2,500



Surveyed N/A
 Revised N/A
 Edition N/A
 Copyright N/A
 Levelled N/A

Surveyed N/A
 Revised N/A
 Edition N/A
 Copyright N/A
 Levelled N/A

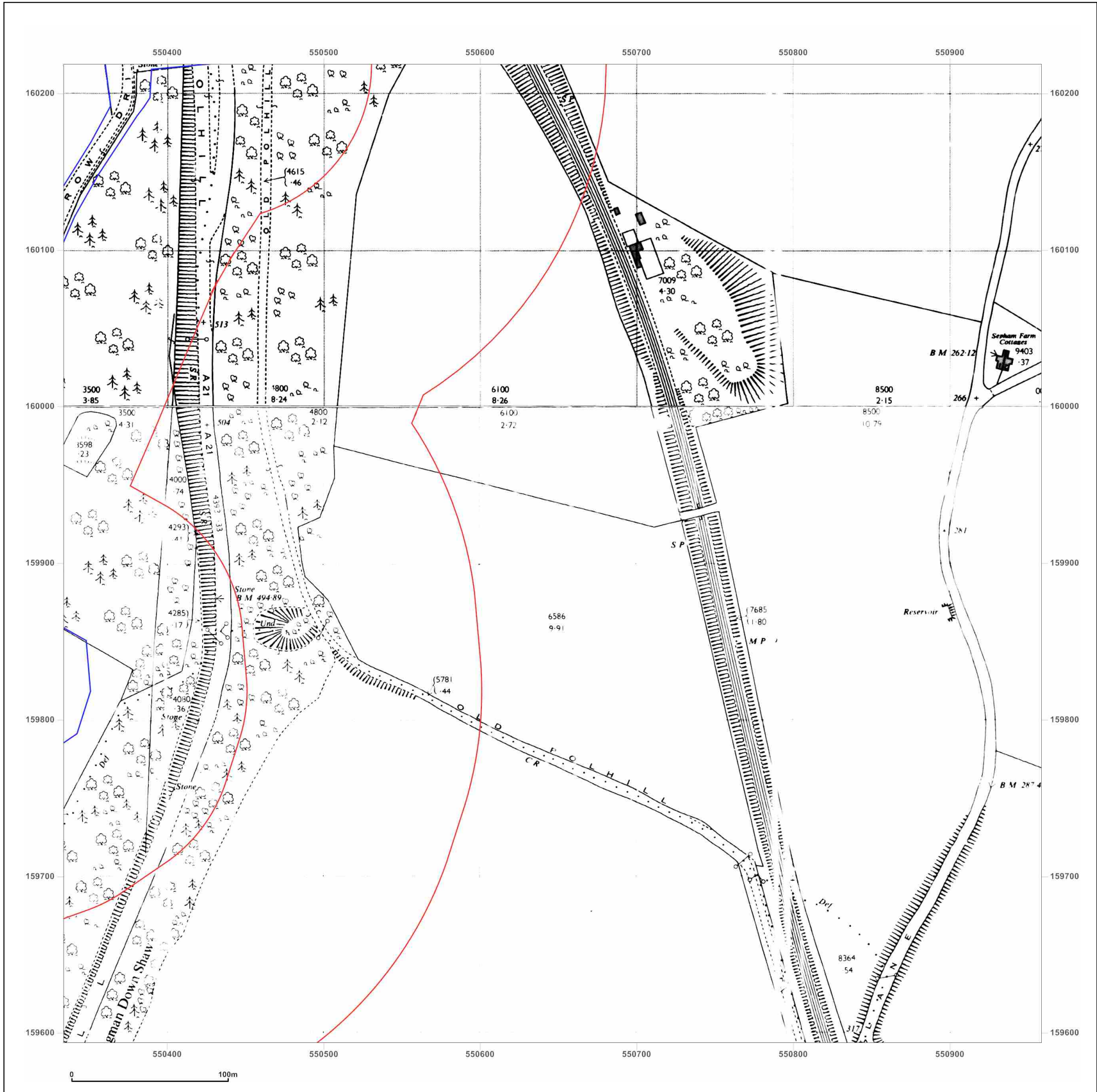


Produced by Groundsure Insights
 T: 08444 159000
 E: info@groundsure.com
 W: www.groundsure.com

© Crown copyright and database rights 2018 Ordnance Survey 100035207

Production date: 14 January 2019

Map legend available at: www.groundsure.com/sites/default/files/groundsure_legend.pdf



Site Details:

LAND WEST OF 41, FORT ROAD, HALSTEAD, SEVENOAKS, TN14 7BS

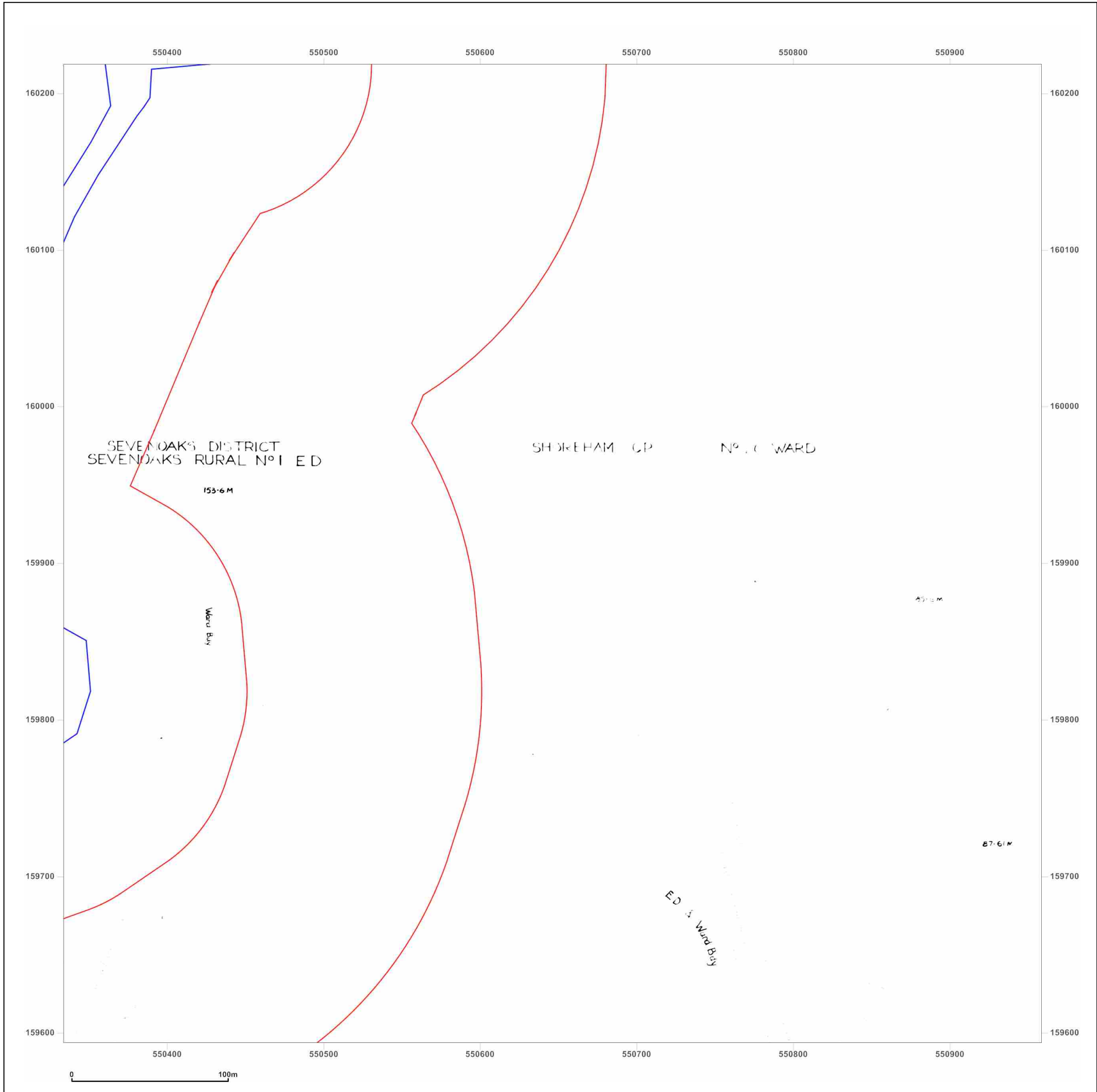
Client Ref: C-10730-C_Fort_Halstead_PO_P028025
Report Ref: GS-5746913_LS_4_3
Grid Ref: 550646, 159906

Map Name: National Grid

Map date: 1978

Scale: 1:2,500

Printed at: 1:2,500



Surveyed N/A
 Revised N/A
 Edition N/A
 Copyright N/A
 Levelled N/A



Produced by Groundsure Insights
 T: 08444 159000
 E: info@groundsure.com
 W: www.groundsure.com

© Crown copyright and database rights 2018 Ordnance Survey 100035207

Production date: 14 January 2019

Map legend available at: www.groundsure.com/sites/default/files/groundsure_legend.pdf

Site Details:

LAND WEST OF 41, FORT ROAD, HALSTEAD, SEVENOAKS, TN14 7BS

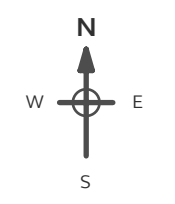
Client Ref: C-10730-C_Fort_Halstead_PO_P028025
Report Ref: GS-5746913_LS_4_3
Grid Ref: 550646, 159906

Map Name: National Grid


Map date: 1981-1984

Scale: 1:2,500

Printed at: 1:2,500



Surveyed 1969
 Revised 1984
 Edition N/A
 Copyright 1984
 Levelled 1969



Surveyed 1981
 Revised 1981
 Edition N/A
 Copyright 1982
 Levelled 1967

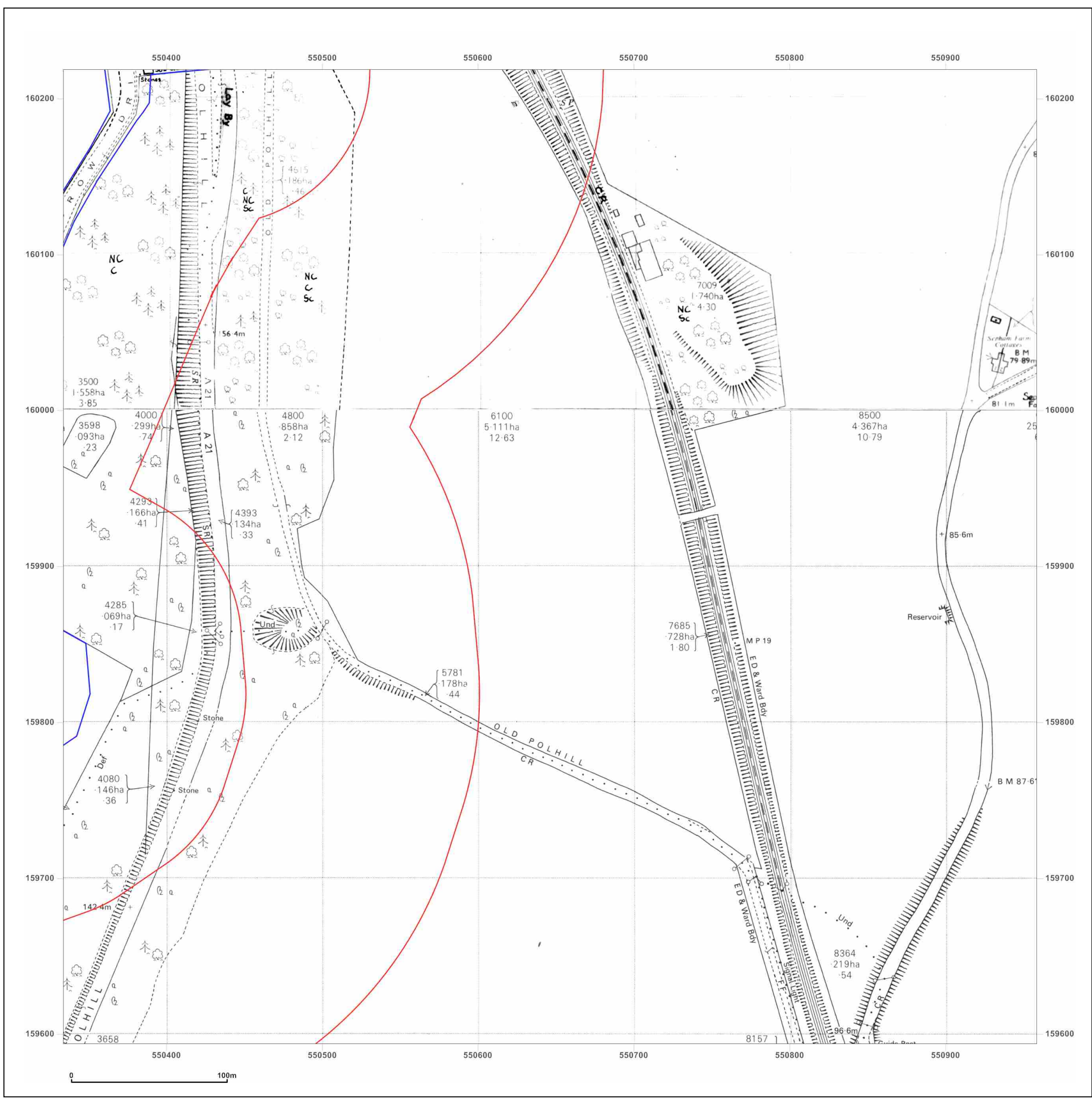


Produced by
 Groundsure Insights
 T: 08444 159000
 E: info@groundsure.com
 W: www.groundsure.com

© Crown copyright and database rights 2018 Ordnance Survey 100035207

Production date: 14 January 2019

Map legend available at:
www.groundsure.com/sites/default/files/groundsure_legend.pdf



Site Details:

LAND WEST OF 41, FORT ROAD, HALSTEAD, SEVENOAKS, TN14 7BS

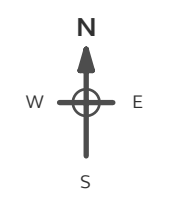
Client Ref: C-10730-C_Fort_Halstead_PO_P028025
Report Ref: GS-5746913_LS_4_3
Grid Ref: 550646, 159906

Map Name: National Grid


Map date: 1988

Scale: 1:2,500

Printed at: 1:2,500



Surveyed 1982
 Revised 1988
 Edition N/A
 Copyright 1988
 Levelled 1982

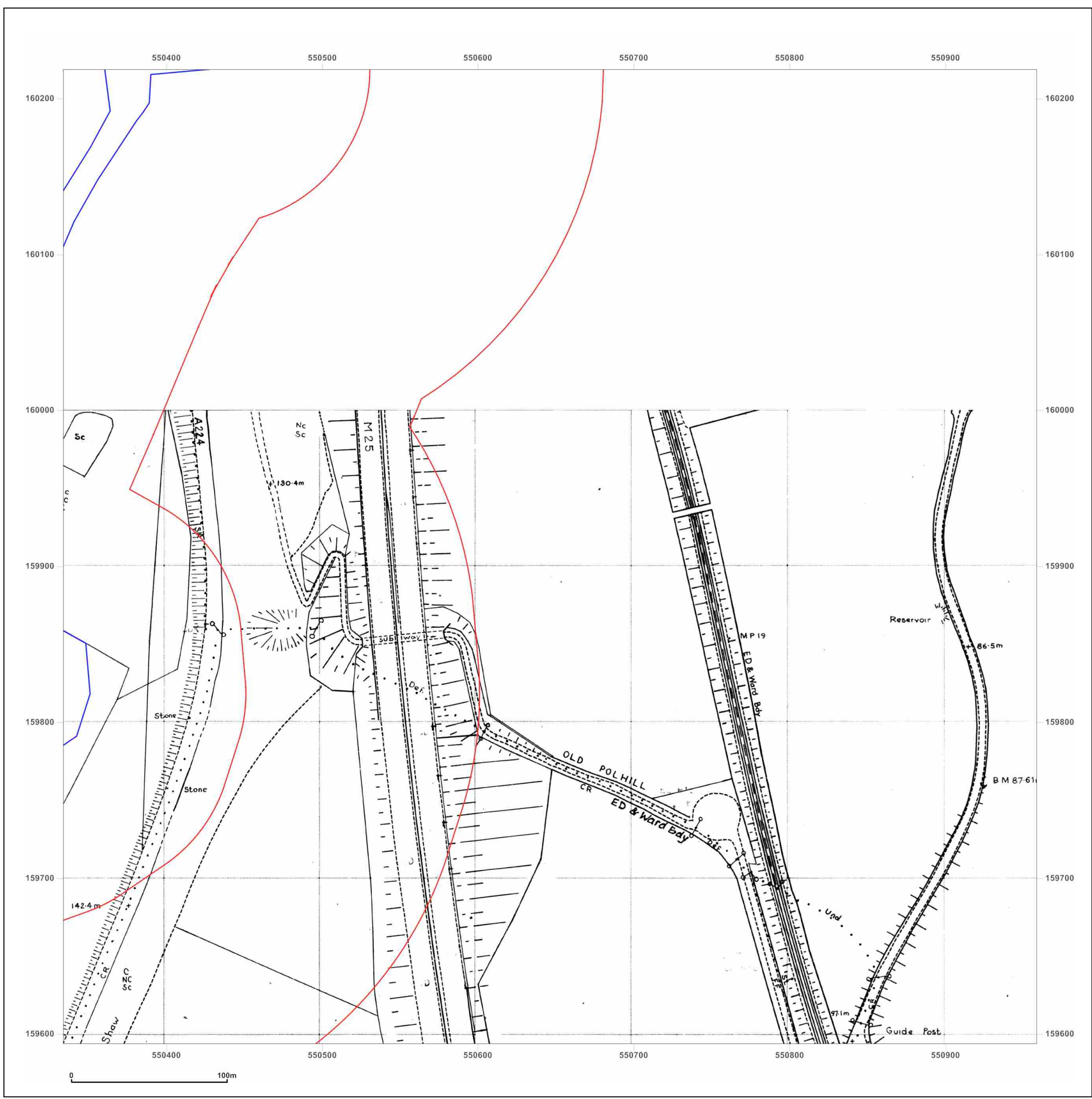


Produced by
 Groundsure Insights
 T: 08444 159000
 E: info@groundsure.com
 W: www.groundsure.com

© Crown copyright and database rights 2018 Ordnance Survey 100035207

Production date: 14 January 2019

Map legend available at:
www.groundsure.com/sites/default/files/groundsure_legend.pdf



Site Details:

LAND WEST OF 41, FORT ROAD, HALSTEAD, SEVENOAKS, TN14 7BS

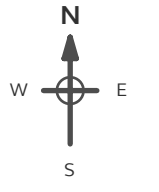
Client Ref: C-10730-C_Fort_Halstead_PO_P028025
Report Ref: GS-5746913_LS_4_3
Grid Ref: 550646, 159906

Map Name: National Grid


Map date: 1989-1992

Scale: 1:2,500

Printed at: 1:2,500



Surveyed N/A
 Revised N/A
 Edition N/A
 Copyright 1992
 Levelled N/A



Surveyed N/A
 Revised N/A
 Edition N/A
 Copyright 1989
 Levelled 1982

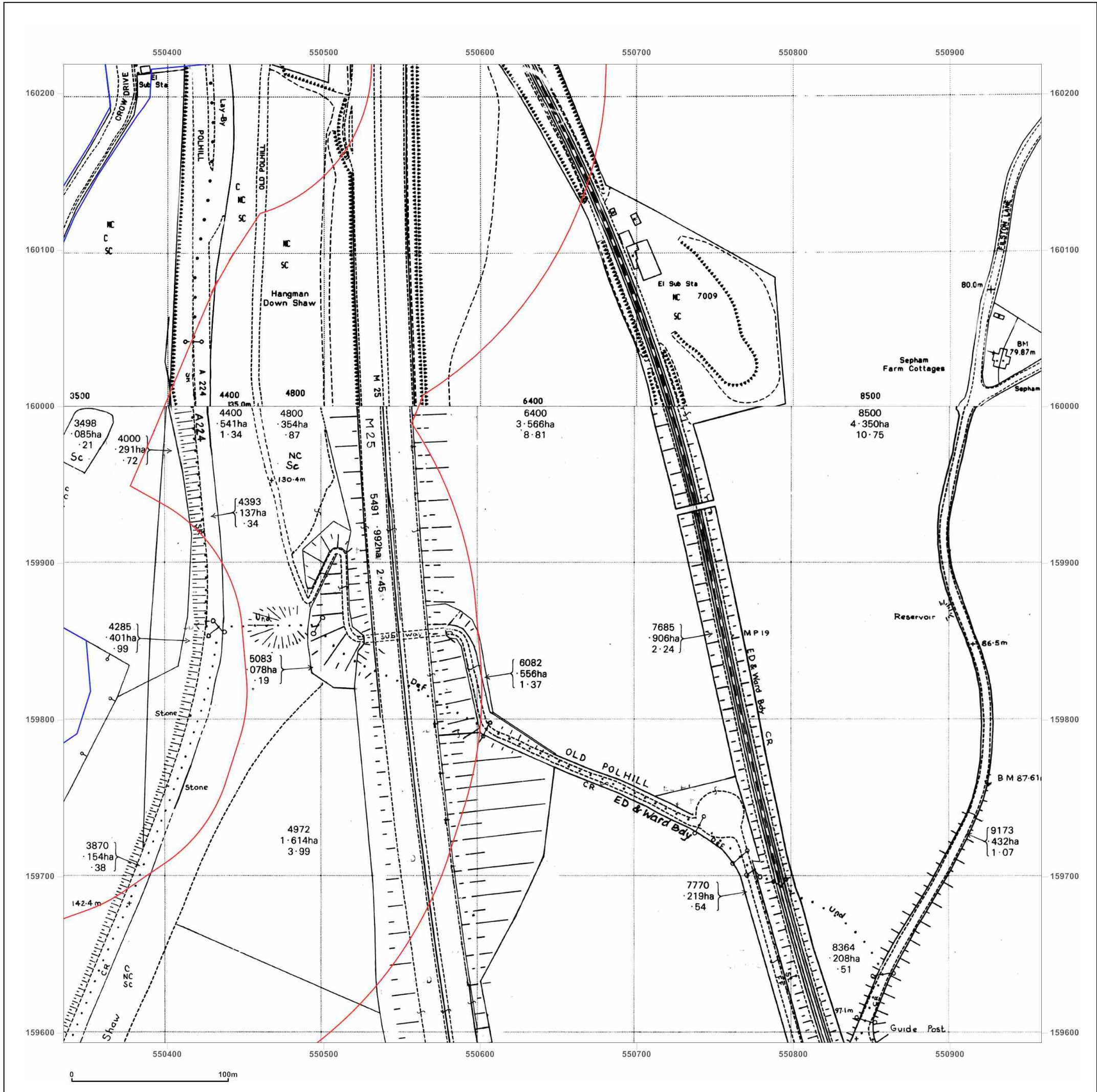


Produced by
 Groundsure Insights
 T: 08444 159000
 E: info@groundsure.com
 W: www.groundsure.com

© Crown copyright and database rights 2018 Ordnance Survey 100035207

Production date: 14 January 2019

Map legend available at:
www.groundsure.com/sites/default/files/groundsure_legend.pdf



Site Details:

LAND WEST OF 41, FORT ROAD, HALSTEAD, SEVENOAKS, TN14 7BS

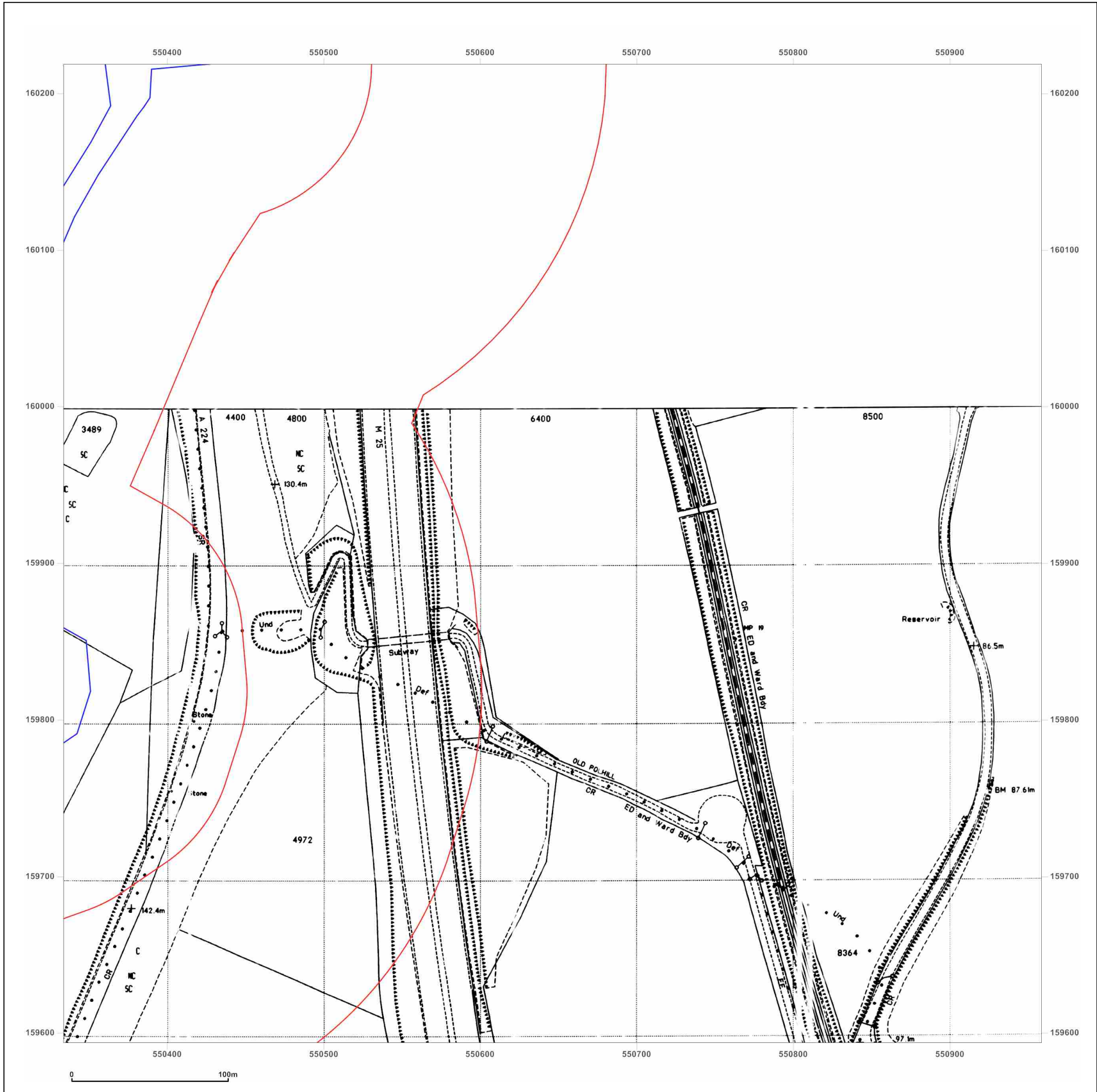
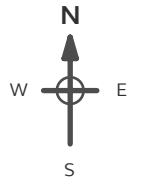
Client Ref: C-10730-C_Fort_Halstead_PO_P028025
Report Ref: GS-5746913_LS_4_3
Grid Ref: 550646, 159906

Map Name: National Grid

Map date: 1992

Scale: 1:2,500

Printed at: 1:2,500



Surveyed N/A
 Revised N/A
 Edition N/A
 Copyright 1992
 Levelled N/A



Produced by Groundsure Insights
 T: 08444 159000
 E: info@groundsure.com
 W: www.groundsure.com

© Crown copyright and database rights 2018 Ordnance Survey 100035207

Production date: 14 January 2019

Map legend available at: www.groundsure.com/sites/default/files/groundsure_legend.pdf

Site Details:

LAND WEST OF 41, FORT ROAD, HALSTEAD, SEVENOAKS, TN14 7BS

Client Ref: C-10730-C_Fort_Halstead_PO_P028025
Report Ref: GS-5746913_LS_4_4
Grid Ref: 550646, 160531

Map Name: County Series


Map date: 1869

Scale: 1:2,500

Printed at: 1:2,500



Surveyed 1869
Revised 1869
Edition N/A
Copyright N/A
Levelled N/A



Surveyed 1869
Revised 1869
Edition N/A
Copyright N/A
Levelled N/A

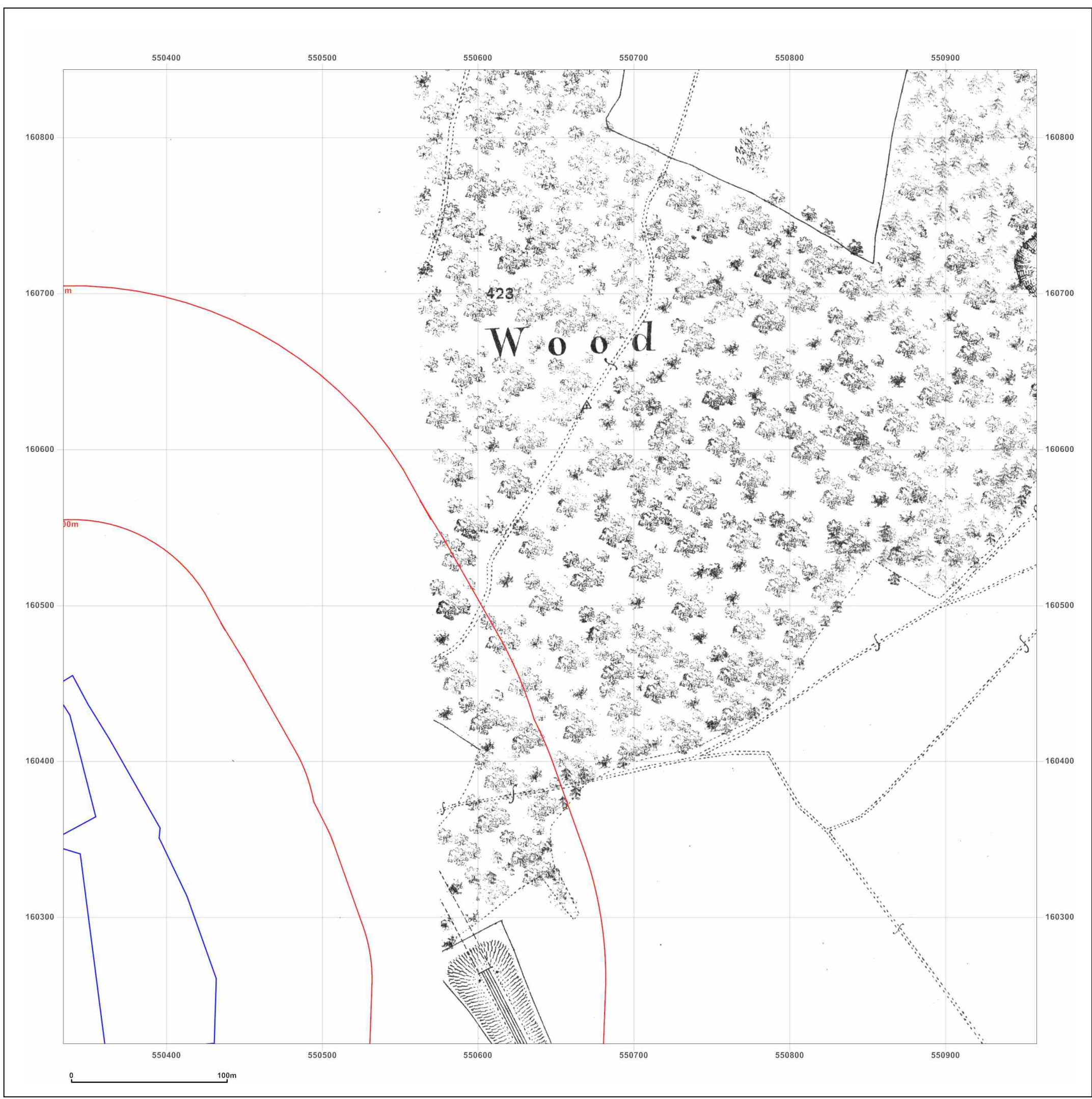


Produced by
Groundsure Insights
T: 08444 159000
E: info@groundsure.com
W: www.groundsure.com

© Crown copyright and database rights 2018 Ordnance Survey 100035207

Production date: 14 January 2019

Map legend available at:
www.groundsure.com/sites/default/files/groundsure_legend.pdf



Site Details:

LAND WEST OF 41, FORT ROAD, HALSTEAD, SEVENOAKS, TN14 7BS

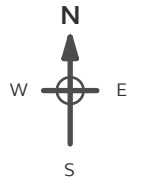
Client Ref: C-10730-C_Fort_Halstead_PO_P028025
Report Ref: GS-5746913_LS_4_4
Grid Ref: 550646, 160531

Map Name: County Series

Map date: 1869

Scale: 1:2,500

Printed at: 1:2,500



Surveyed 1869
 Revised 1869
 Edition N/A
 Copyright N/A
 Levelled N/A

Surveyed 1869
 Revised 1869
 Edition N/A
 Copyright N/A
 Levelled N/A




Produced by
 Groundsure Insights
 T: 08444 159000
 E: info@groundsure.com
 W: www.groundsure.com

© Crown copyright and database rights 2018 Ordnance Survey 100035207

Production date: 14 January 2019

Map legend available at:
www.groundsure.com/sites/default/files/groundsure_legend.pdf



Site Details:

LAND WEST OF 41, FORT ROAD, HALSTEAD, SEVENOAKS, TN14 7BS

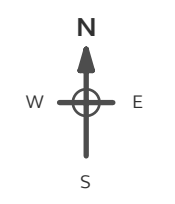
Client Ref: C-10730-C_Fort_Halstead_PO_P028025
Report Ref: GS-5746913_LS_4_4
Grid Ref: 550646, 160531

Map Name: County Series

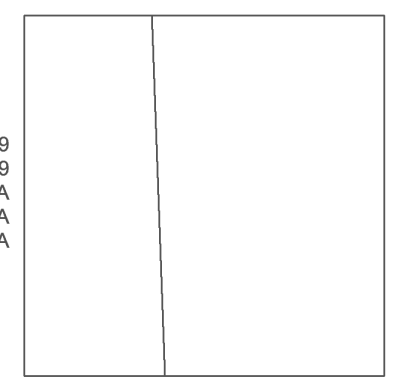
Map date: 1869

Scale: 1:2,500

Printed at: 1:2,500



Surveyed 1869
 Revised 1869
 Edition N/A
 Copyright N/A
 Levelled N/A

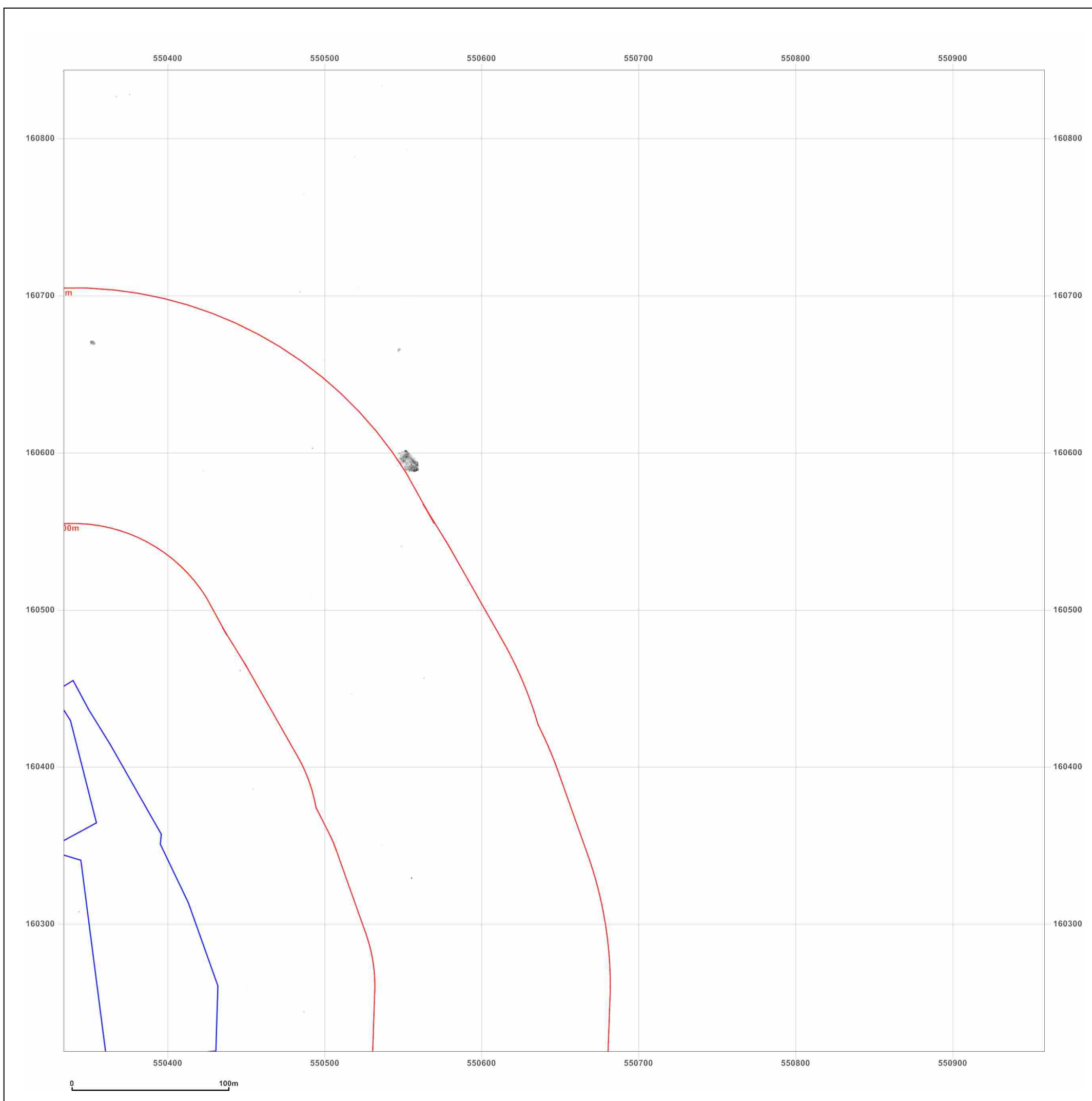


Produced by
 Groundsure Insights
 T: 08444 159000
 E: info@groundsure.com
 W: www.groundsure.com

© Crown copyright and database rights 2018 Ordnance Survey 100035207

Production date: 14 January 2019

Map legend available at:
www.groundsure.com/sites/default/files/groundsure_legend.pdf



Site Details:

LAND WEST OF 41, FORT ROAD, HALSTEAD, SEVENOAKS, TN14 7BS

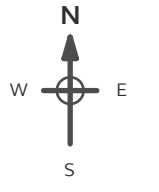
Client Ref: C-10730-C_Fort_Halstead_PO_P028025
Report Ref: GS-5746913_LS_4_4
Grid Ref: 550646, 160531

Map Name: County Series

Map date: 1896

Scale: 1:2,500

Printed at: 1:2,500



<p>Surveyed 1896 Revised 1896 Edition N/A Copyright N/A Levelled N/A</p>	<p>Surveyed 1896 Revised 1896 Edition N/A Copyright N/A Levelled N/A</p>
--	--

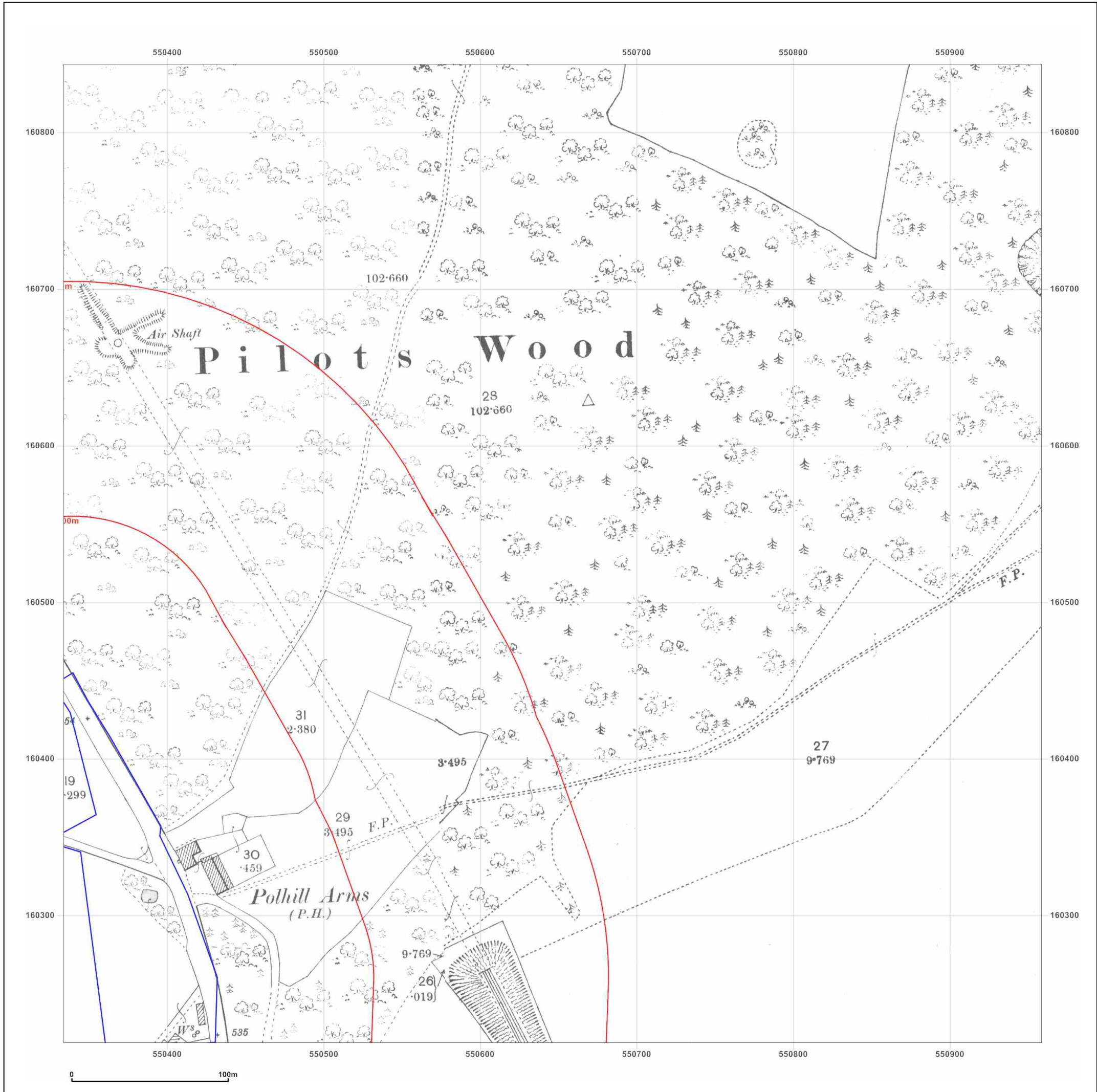


Produced by Groundsure Insights
 T: 08444 159000
 E: info@groundsure.com
 W: www.groundsure.com

© Crown copyright and database rights 2018 Ordnance Survey 100035207

Production date: 14 January 2019

Map legend available at: www.groundsure.com/sites/default/files/groundsure_legend.pdf



Site Details:

LAND WEST OF 41, FORT ROAD, HALSTEAD, SEVENOAKS, TN14 7BS

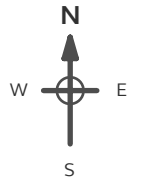
Client Ref: C-10730-C_Fort_Halstead_PO_P028025
Report Ref: GS-5746913_LS_4_4
Grid Ref: 550646, 160531

Map Name: County Series

Map date: 1909

Scale: 1:2,500

Printed at: 1:2,500



Surveyed 1909
 Revised 1909
 Edition N/A
 Copyright N/A
 Levelled N/A

Surveyed 1909
 Revised 1909
 Edition N/A
 Copyright N/A
 Levelled N/A

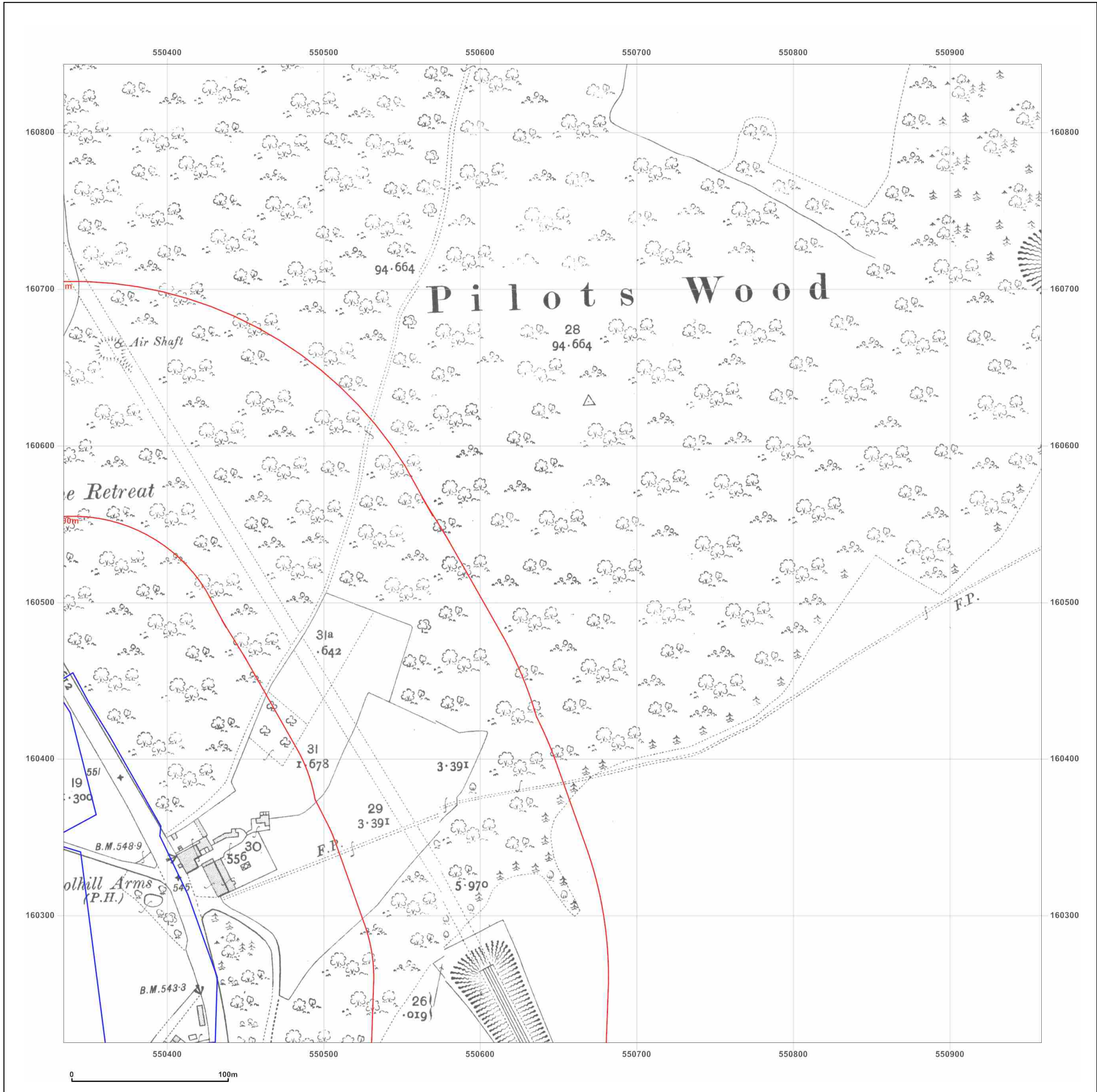


Produced by
 Groundsure Insights
 T: 08444 159000
 E: info@groundsure.com
 W: www.groundsure.com

© Crown copyright and database rights 2018 Ordnance Survey 100035207

Production date: 14 January 2019

Map legend available at:
www.groundsure.com/sites/default/files/groundsure_legend.pdf



Site Details:

LAND WEST OF 41, FORT ROAD, HALSTEAD, SEVENOAKS, TN14 7BS

Client Ref: C-10730-C_Fort_Halstead_PO_P028025
Report Ref: GS-5746913_LS_4_4
Grid Ref: 550646, 160531

Map Name: County Series

Map date: 1932-1936

Scale: 1:2,500

Printed at: 1:2,500



Surveyed 1932
 Revised 1932
 Edition N/A
 Copyright N/A
 Levelled N/A

Surveyed 1936
 Revised 1936
 Edition N/A
 Copyright N/A
 Levelled N/A

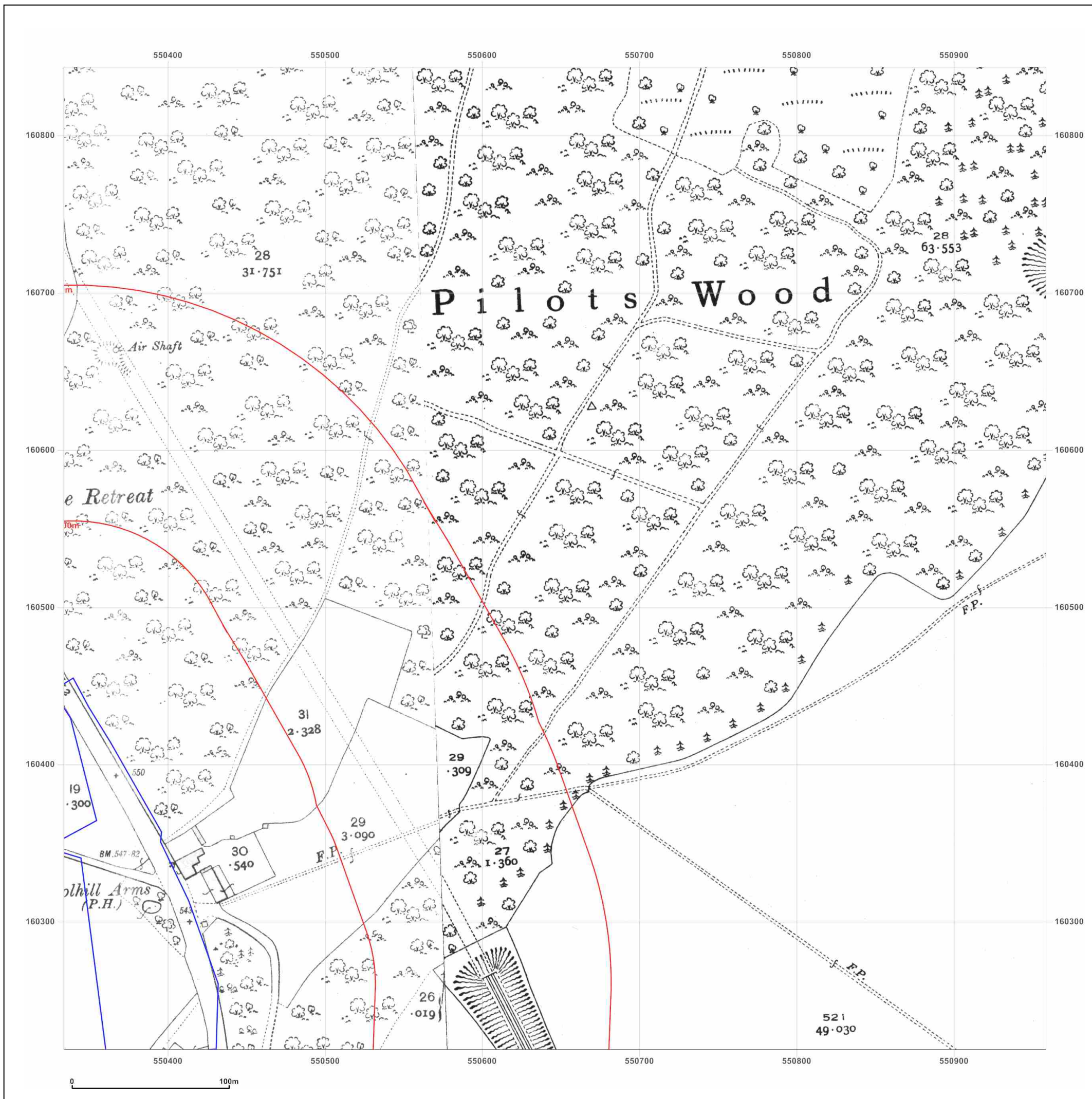


Produced by
 Groundsure Insights
 T: 08444 159000
 E: info@groundsure.com
 W: www.groundsure.com

© Crown copyright and database rights 2018 Ordnance Survey 100035207

Production date: 14 January 2019

Map legend available at:
www.groundsure.com/sites/default/files/groundsure_legend.pdf



Site Details:

LAND WEST OF 41, FORT ROAD, HALSTEAD, SEVENOAKS, TN14 7BS

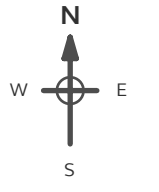
Client Ref: C-10730-C_Fort_Halstead_PO_P028025
Report Ref: GS-5746913_LS_4_4
Grid Ref: 550646, 160531

Map Name: County Series

Map date: 1939

Scale: 1:2,500

Printed at: 1:2,500



Surveyed 1939
 Revised 1939
 Edition N/A
 Copyright N/A
 Levelled N/A




Produced by
 Groundsure Insights
 T: 08444 159000
 E: info@groundsure.com
 W: www.groundsure.com

© Crown copyright and database rights 2018 Ordnance Survey 100035207

Production date: 14 January 2019

Map legend available at:
www.groundsure.com/sites/default/files/groundsure_legend.pdf



Site Details:

LAND WEST OF 41, FORT ROAD, HALSTEAD, SEVENOAKS, TN14 7BS

Client Ref: C-10730-C_Fort_Halstead_PO_P028025
Report Ref: GS-5746913_LS_4_4
Grid Ref: 550646, 160531


Map Name: National Grid

Map date: 1961


Scale: 1:2,500

Printed at: 1:2,500





Surveyed 1961
 Revised 1961
 Edition N/A
 Copyright 1963
 Levelled 1952

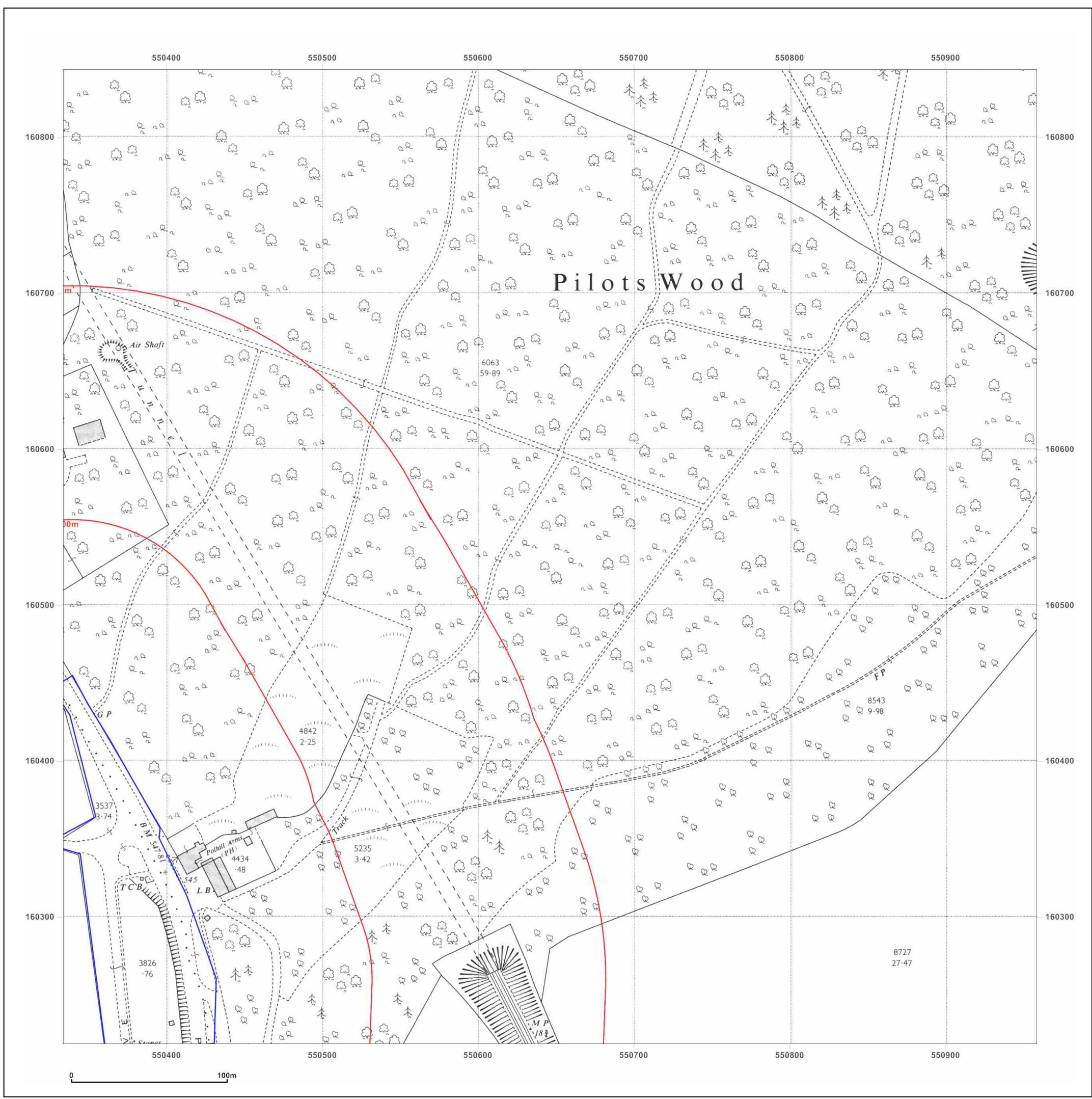


Produced by
 Groundsure Insights
 T: 08444 159000
 E: info@groundsure.com
 W: www.groundsure.com

© Crown copyright and database rights 2018 Ordnance Survey 100035207

Production date: 14 January 2019

Map legend available at:
www.groundsure.com/sites/default/files/groundsure_legend.pdf



Site Details:

LAND WEST OF 41, FORT ROAD, HALSTEAD, SEVENOAKS, TN14 7BS

Client Ref: C-10730-C_Fort_Halstead_PO_P028025
Report Ref: GS-5746913_LS_4_4
Grid Ref: 550646, 160531

Map Name: National Grid

Map date: 1963

Scale: 1:2,500

Printed at: 1:2,500



Surveyed N/A
 Revised N/A
 Edition N/A
 Copyright N/A
 Levelled N/A

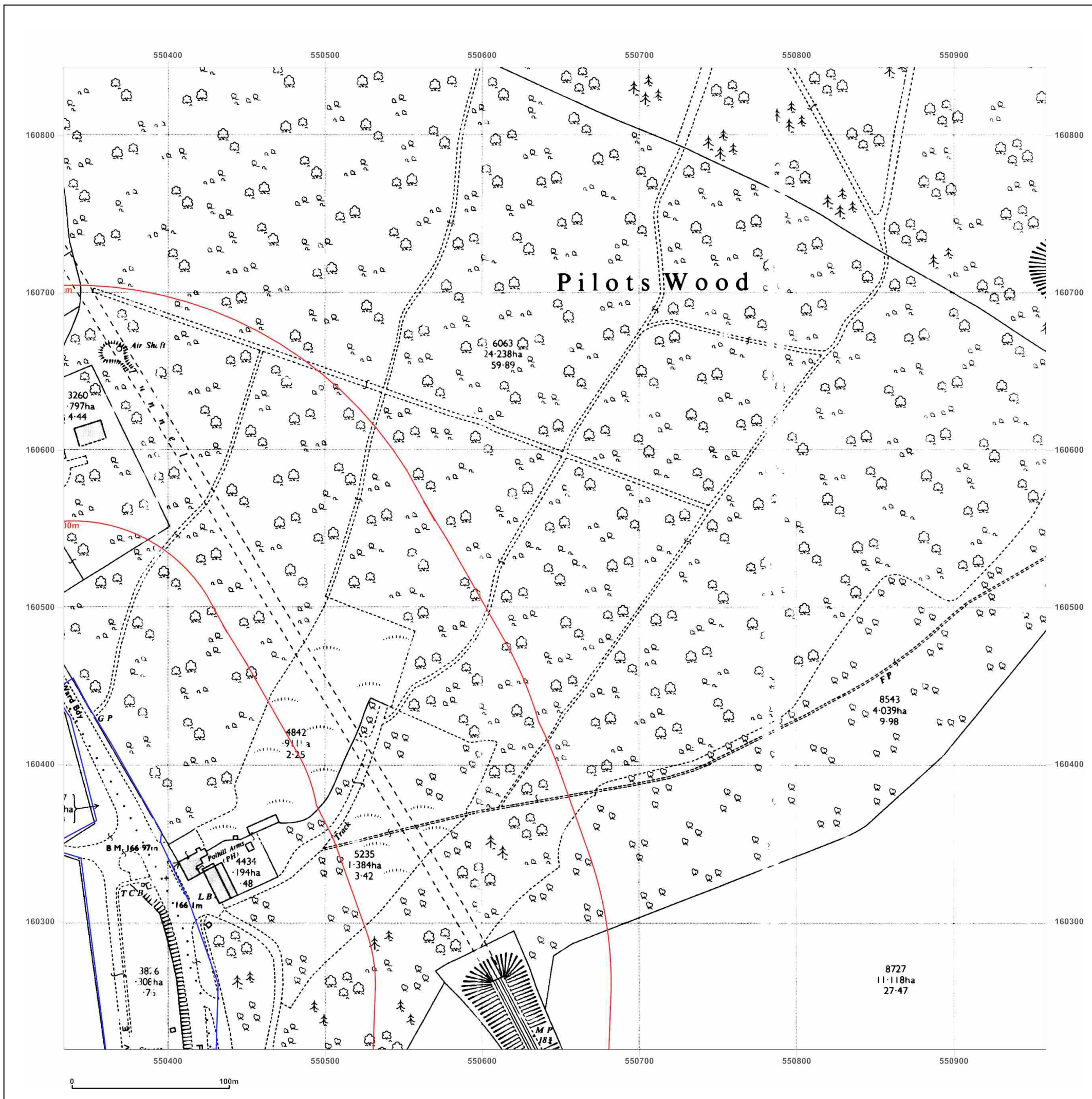


Produced by
 Groundsure Insights
 T: 08444 159000
 E: info@groundsure.com
 W: www.groundsure.com

© Crown copyright and database rights 2018 Ordnance Survey 100035207

Production date: 14 January 2019

Map legend available at:
www.groundsure.com/sites/default/files/groundsure_legend.pdf



Site Details:

LAND WEST OF 41, FORT ROAD, HALSTEAD, SEVENOAKS, TN14 7BS

Client Ref: C-10730-C_Fort_Halstead_PO_P028025
Report Ref: GS-5746913_LS_4_4
Grid Ref: 550646, 160531

Map Name: National Grid

Map date: 1963

Scale: 1:2,500

Printed at: 1:2,500



Surveyed N/A
 Revised N/A
 Edition N/A
 Copyright N/A
 Levelled N/A

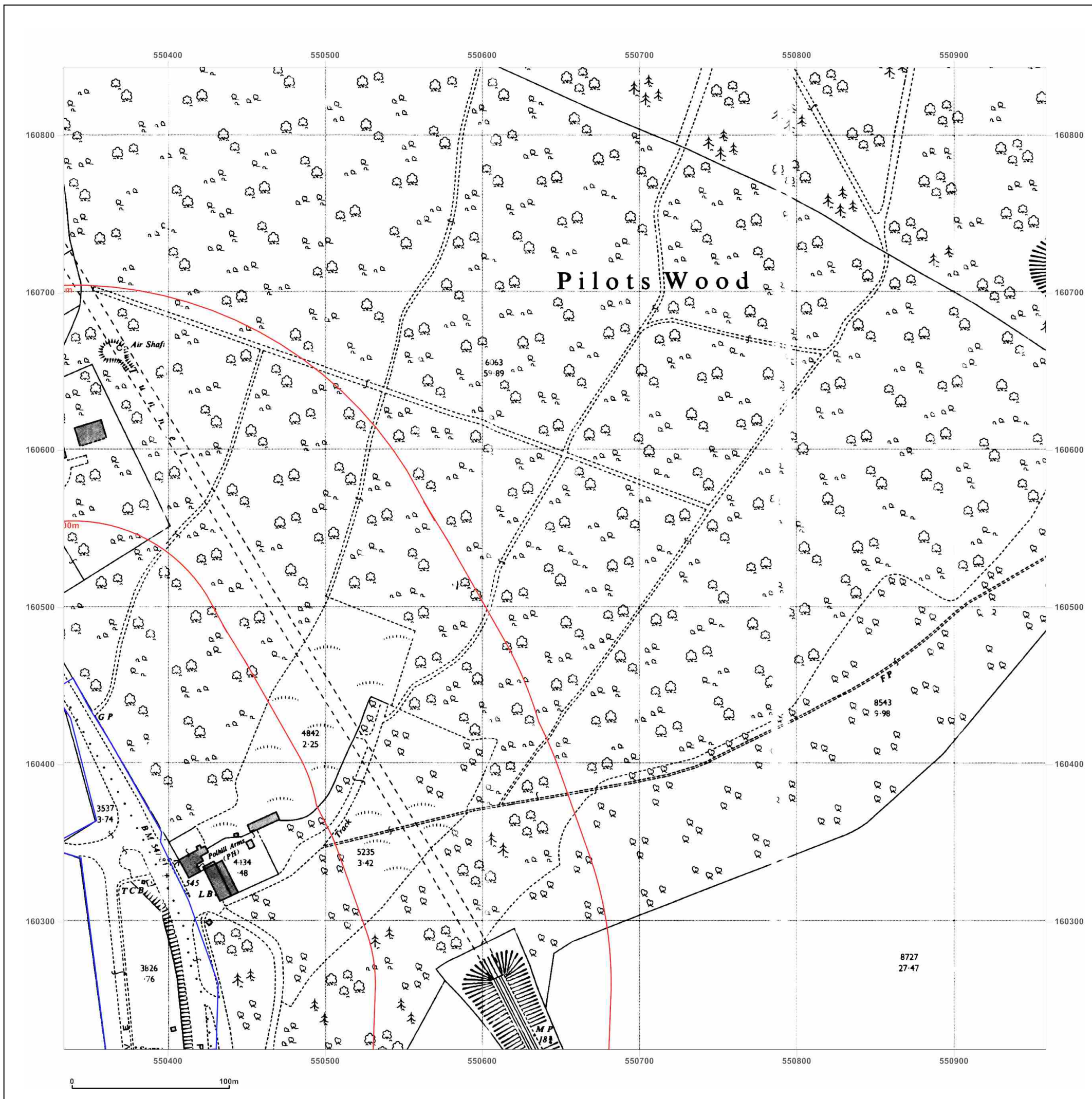


Produced by
 Groundsure Insights
 T: 08444 159000
 E: info@groundsure.com
 W: www.groundsure.com

© Crown copyright and database rights 2018 Ordnance Survey 100035207

Production date: 14 January 2019

Map legend available at:
www.groundsure.com/sites/default/files/groundsure_legend.pdf



Site Details:

LAND WEST OF 41, FORT ROAD, HALSTEAD, SEVENOAKS, TN14 7BS

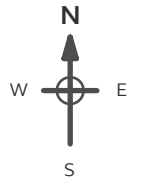
Client Ref: C-10730-C_Fort_Halstead_PO_P028025
Report Ref: GS-5746913_LS_4_4
Grid Ref: 550646, 160531

Map Name: National Grid

Map date: 1984

Scale: 1:2,500

Printed at: 1:2,500



Surveyed 1969
 Revised 1984
 Edition N/A
 Copyright 1984
 Levelled 1969

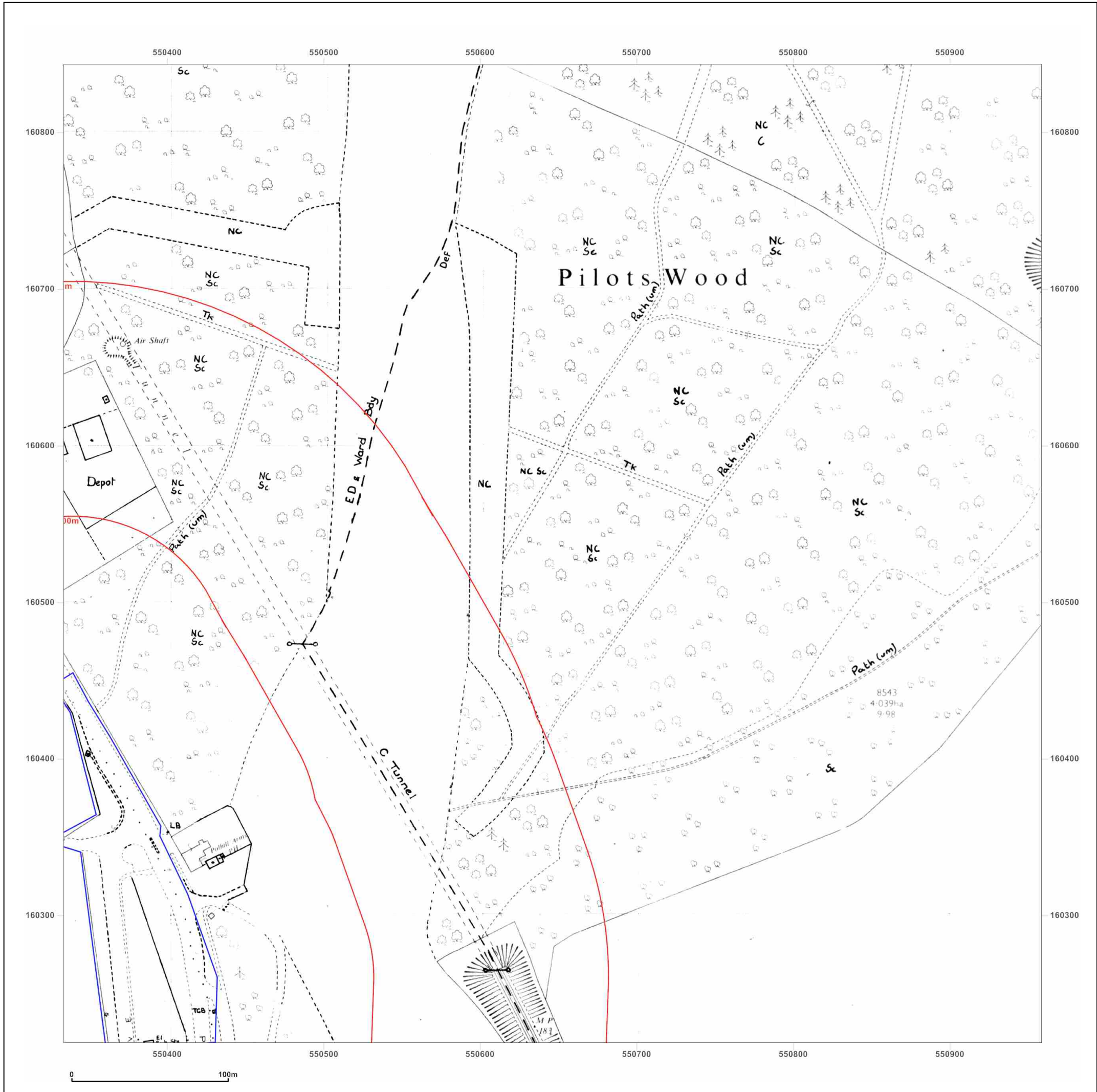


Produced by Groundsure Insights
 T: 08444 159000
 E: info@groundsure.com
 W: www.groundsure.com

© Crown copyright and database rights 2018 Ordnance Survey 100035207

Production date: 14 January 2019

Map legend available at: www.groundsure.com/sites/default/files/groundsure_legend.pdf



Site Details:

LAND WEST OF 41, FORT ROAD, HALSTEAD, SEVENOAKS, TN14 7BS

Client Ref: C-10730-C_Fort_Halstead_PO_P028025
Report Ref: GS-5746913_LS_4_4
Grid Ref: 550646, 160531

Map Name: National Grid

Map date: 1992

Scale: 1:2,500

Printed at: 1:2,500



Surveyed N/A
 Revised N/A
 Edition N/A
 Copyright 1992
 Levelled N/A

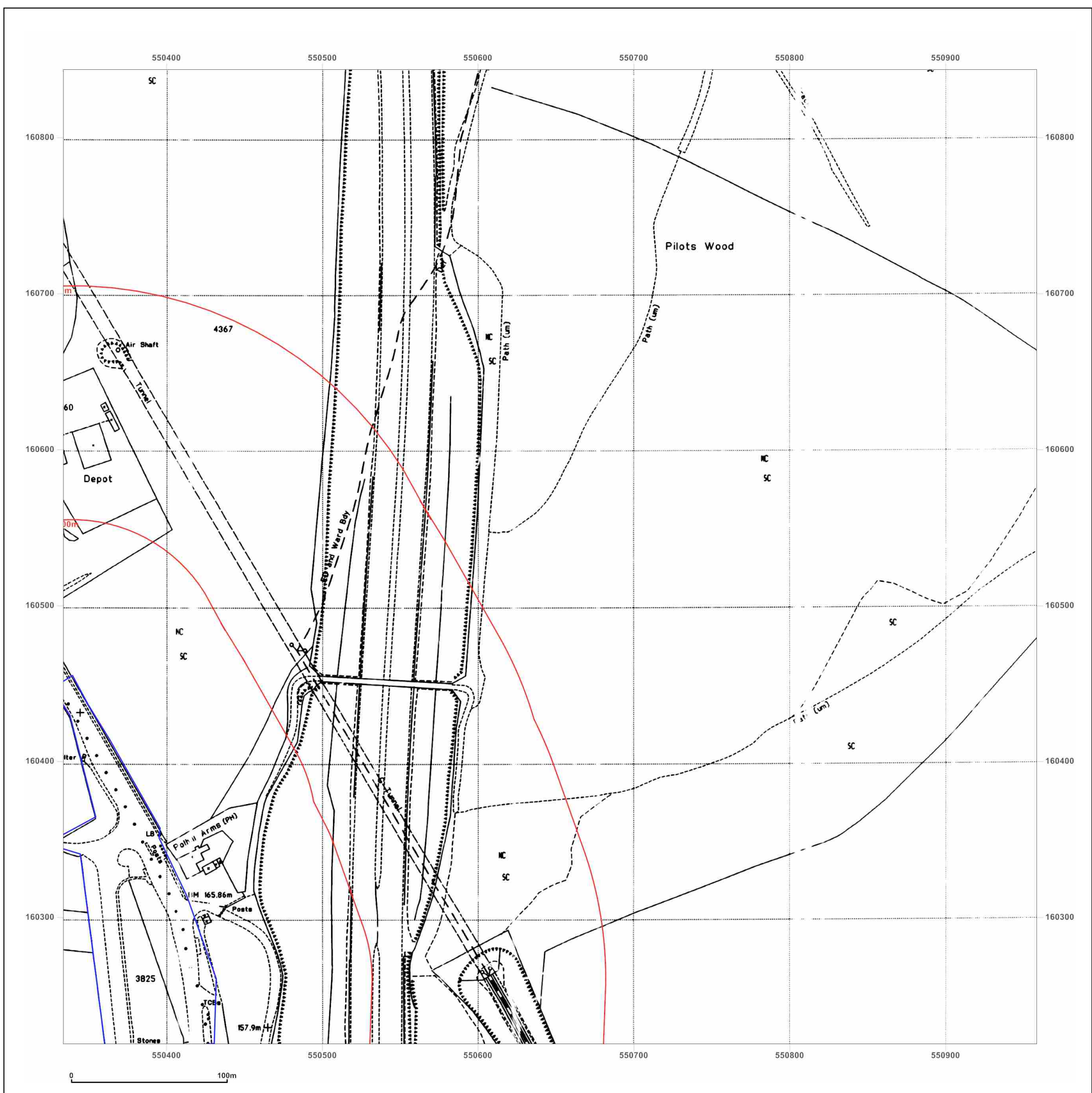



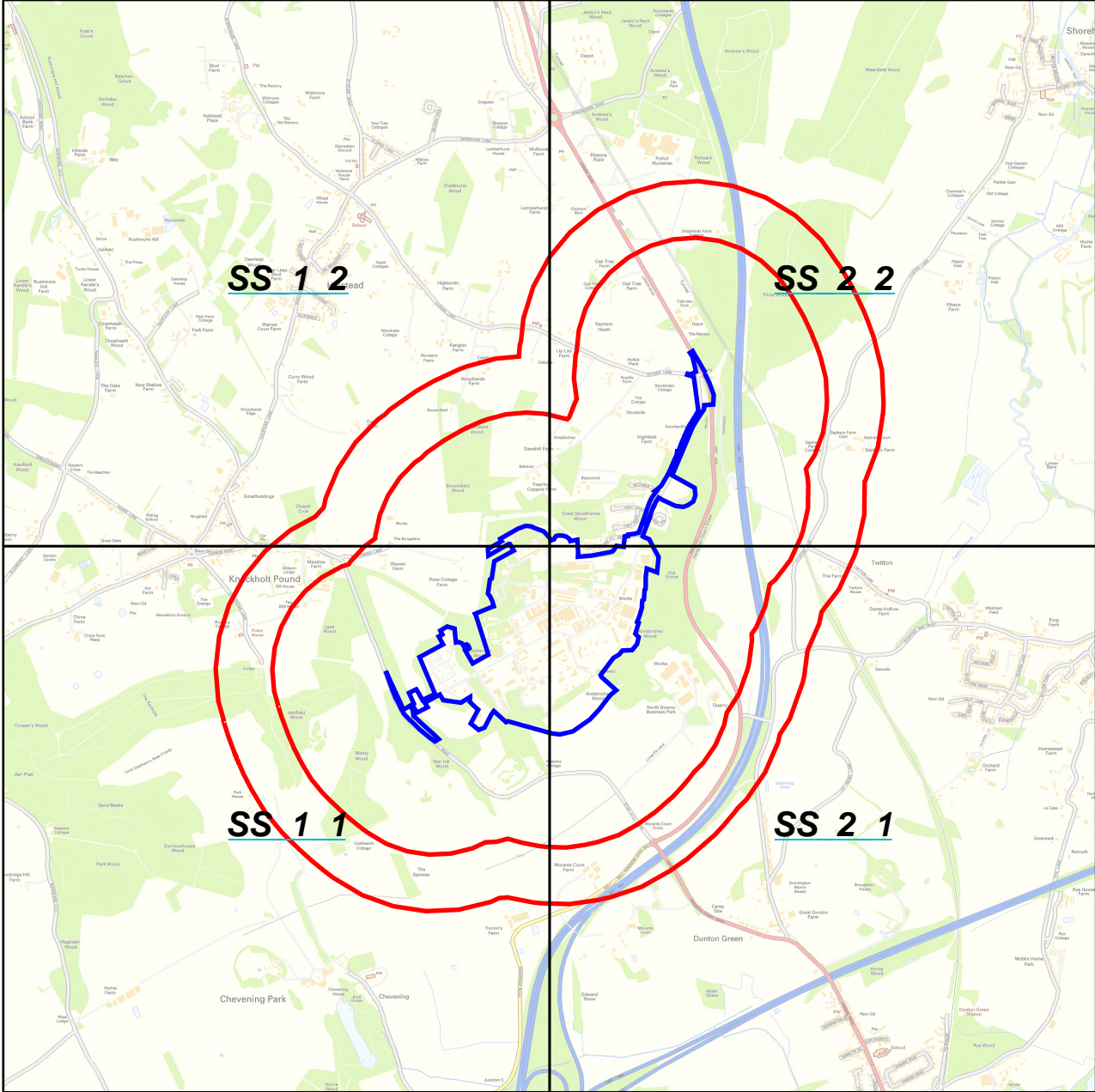
Produced by Groundsure Insights
 T: 08444 159000
 E: info@groundsure.com
 W: www.groundsure.com

© Crown copyright and database rights 2018 Ordnance Survey 100035207

Production date: 14 January 2019

Map legend available at: www.groundsure.com/sites/default/files/groundsure_legend.pdf





Small Scale Grid Index

Site Details:

LAND WEST OF 41, FORT ROAD, HALSTEAD, SEVENOAKS, TN14 7BS

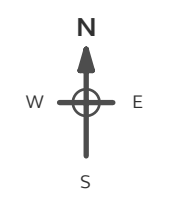
Client Ref: C-10730-C_Fort_Halstead_PO_P028025
Report Ref: GS-5746913_SS_1_1
Grid Ref: 548503, 158388

Map Name: County Series

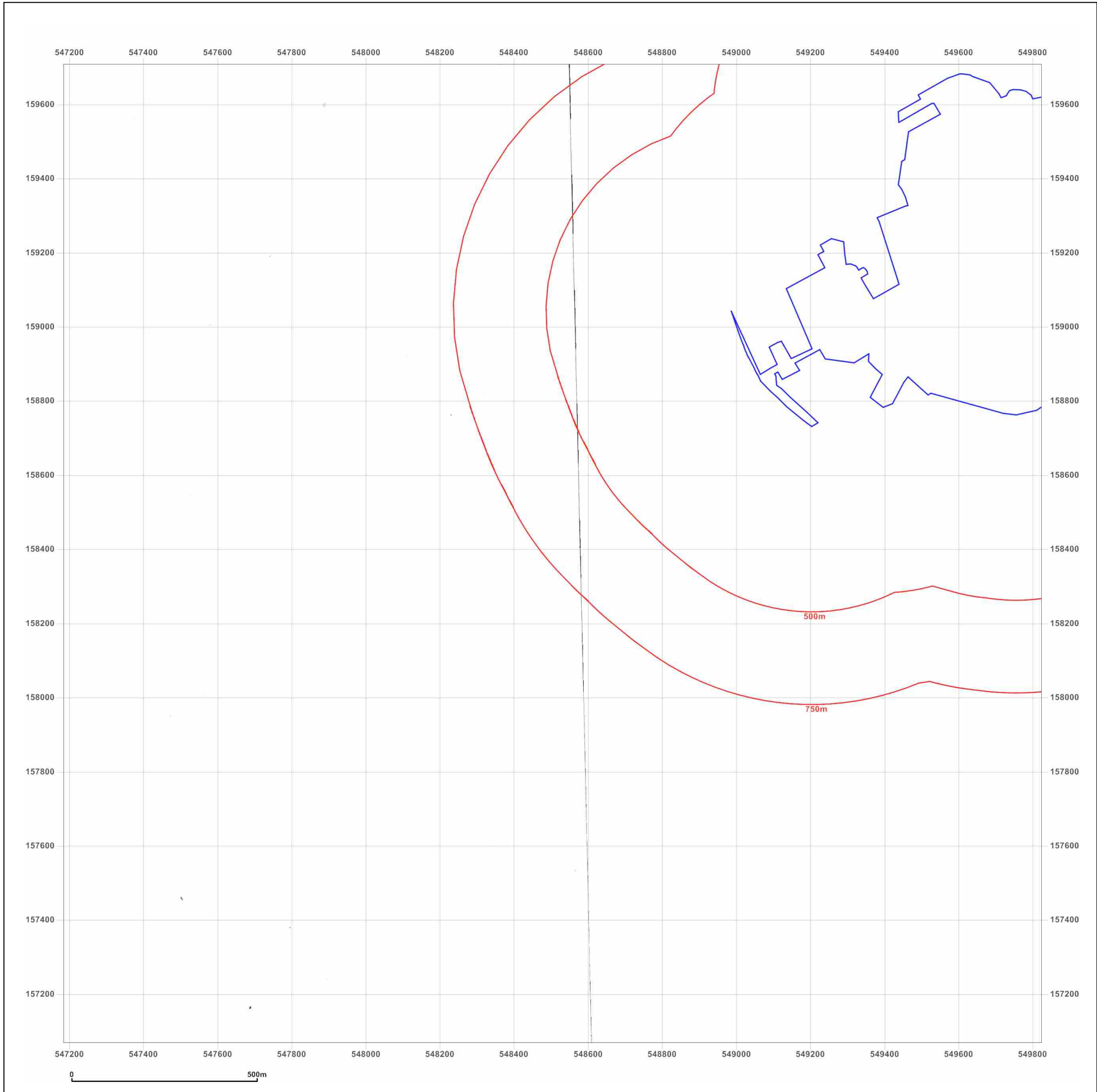

Map date: 1869

Scale: 1:10,560

Printed at: 1:10,560



Surveyed 1869
 Revised 1869
 Edition N/A
 Copyright N/A
 Levelled N/A



Produced by
 Groundsure Insights
 T: 08444 159000
 E: info@groundsure.com
 W: www.groundsure.com

© Crown copyright and database rights 2018 Ordnance Survey 100035207

Production date: 14 January 2019

Map legend available at:
www.groundsure.com/sites/default/files/groundsure_legend.pdf

Site Details:

LAND WEST OF 41, FORT ROAD, HALSTEAD, SEVENOAKS, TN14 7BS

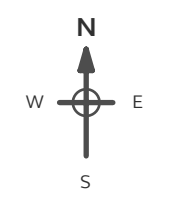
Client Ref: C-10730-C_Fort_Halstead_PO_P028025
Report Ref: GS-5746913_SS_1_1
Grid Ref: 548503, 158388

Map Name: County Series


Map date: 1869

Scale: 1:10,560

Printed at: 1:10,560



Surveyed 1869
 Revised 1869
 Edition N/A
 Copyright N/A
 Levelled N/A

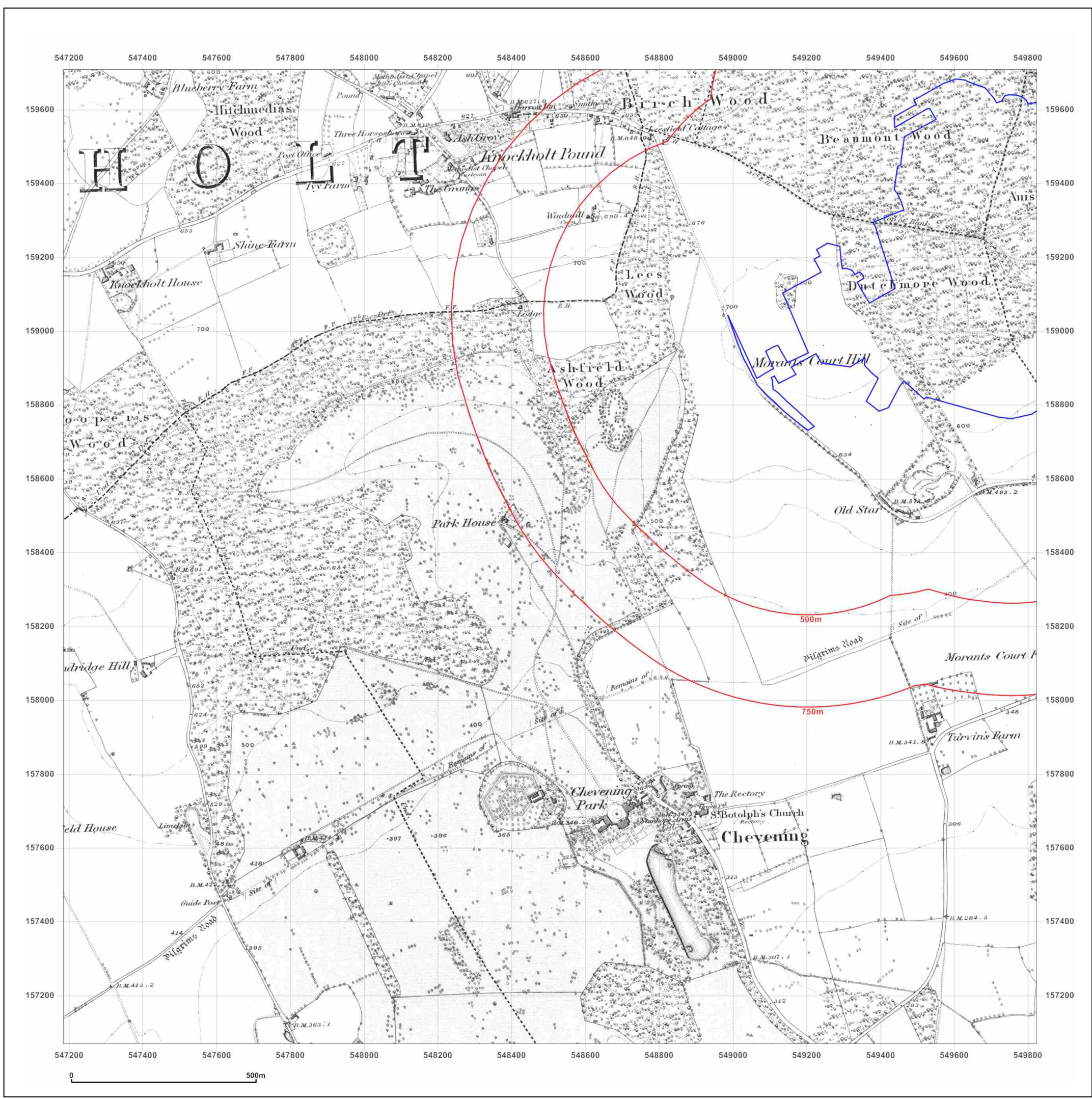


Produced by
 Groundsure Insights
 T: 08444 159000
 E: info@groundsure.com
 W: www.groundsure.com

© Crown copyright and database rights 2018 Ordnance Survey 100035207

Production date: 14 January 2019

Map legend available at:
www.groundsure.com/sites/default/files/groundsure_legend.pdf



Site Details:

LAND WEST OF 41, FORT ROAD, HALSTEAD, SEVENOAKS, TN14 7BS

Client Ref: C-10730-C_Fort_Halstead_PO_P028025
Report Ref: GS-5746913_SS_1_1
Grid Ref: 548503, 158388

Map Name: County Series

Map date: 1895

Scale: 1:10,560

Printed at: 1:10,560



Surveyed 1869
 Revised 1895
 Edition N/A
 Copyright N/A
 Levelled N/A

Surveyed 1869
 Revised 1895
 Edition N/A
 Copyright N/A
 Levelled N/A

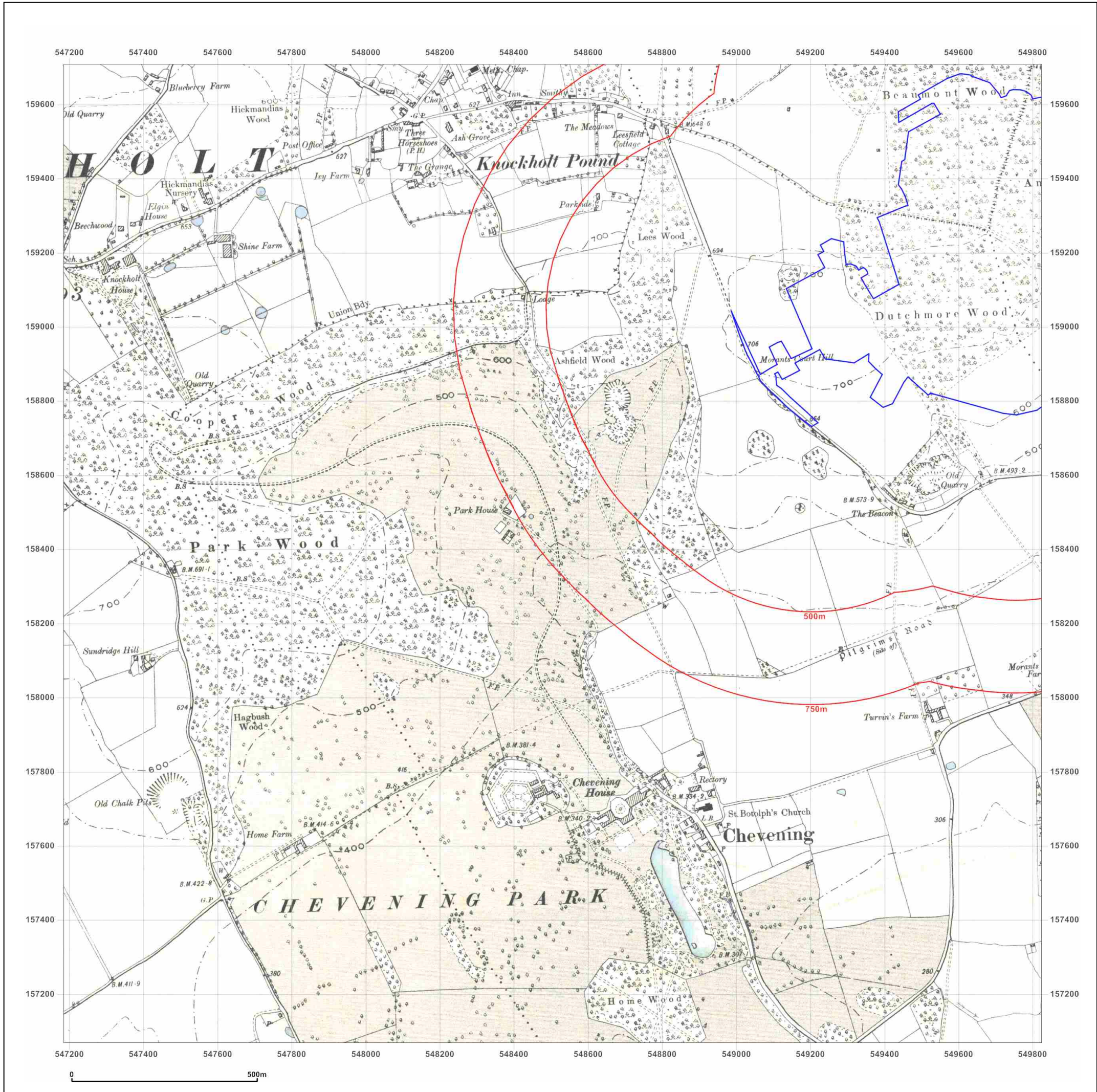


Produced by
 Groundsure Insights
 T: 08444 159000
 E: info@groundsure.com
 W: www.groundsure.com

© Crown copyright and database rights 2018 Ordnance Survey 100035207

Production date: 14 January 2019

Map legend available at:
www.groundsure.com/sites/default/files/groundsure_legend.pdf



Site Details:

LAND WEST OF 41, FORT ROAD, HALSTEAD, SEVENOAKS, TN14 7BS

Client Ref: C-10730-C_Fort_Halstead_PO_P028025
Report Ref: GS-5746913_SS_1_1
Grid Ref: 548503, 158388

Map Name: County Series

Map date: 1907

Scale: 1:10,560

Printed at: 1:10,560



Surveyed 1868
 Revised 1907
 Edition N/A
 Copyright N/A
 Levelled N/A

Surveyed 1868
 Revised 1907
 Edition N/A
 Copyright N/A
 Levelled N/A

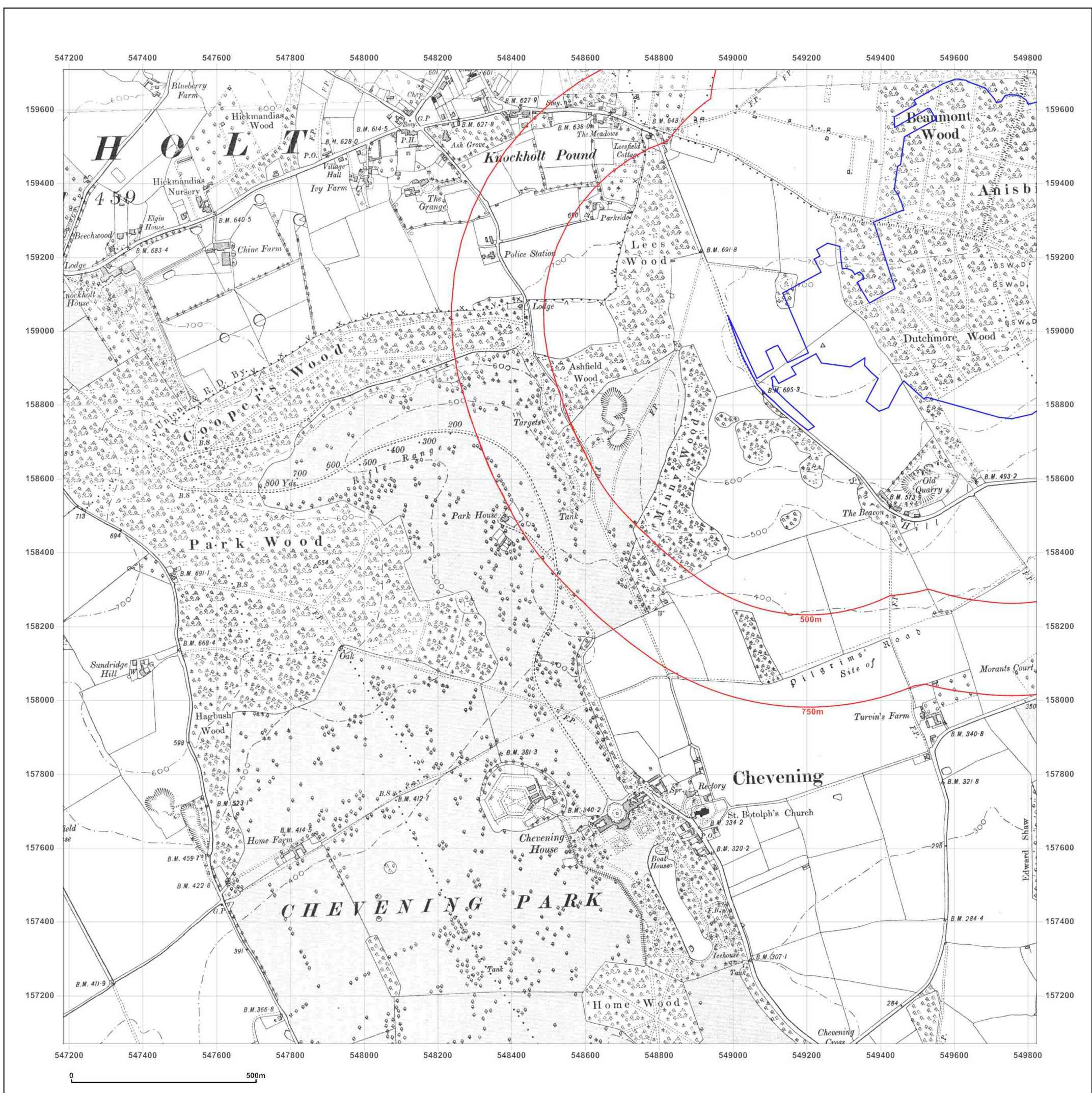


Produced by
 Groundsure Insights
 T: 08444 159000
 E: info@groundsure.com
 W: www.groundsure.com

© Crown copyright and database rights 2018 Ordnance Survey 100035207

Production date: 14 January 2019

Map legend available at:
www.groundsure.com/sites/default/files/groundsure_legend.pdf



Site Details:

LAND WEST OF 41, FORT ROAD, HALSTEAD, SEVENOAKS, TN14 7BS

Client Ref: C-10730-C_Fort_Halstead_PO_PO28025
Report Ref: GS-5746913_SS_1_1
Grid Ref: 548503, 158388

Map Name: County Series


Map date: 1932-1936

Scale: 1:10,560

Printed at: 1:10,560



Surveyed 1868
 Revised 1932
 Edition N/A
 Copyright N/A
 Levelled N/A



Surveyed 1868
 Revised 1936
 Edition N/A
 Copyright N/A
 Levelled N/A

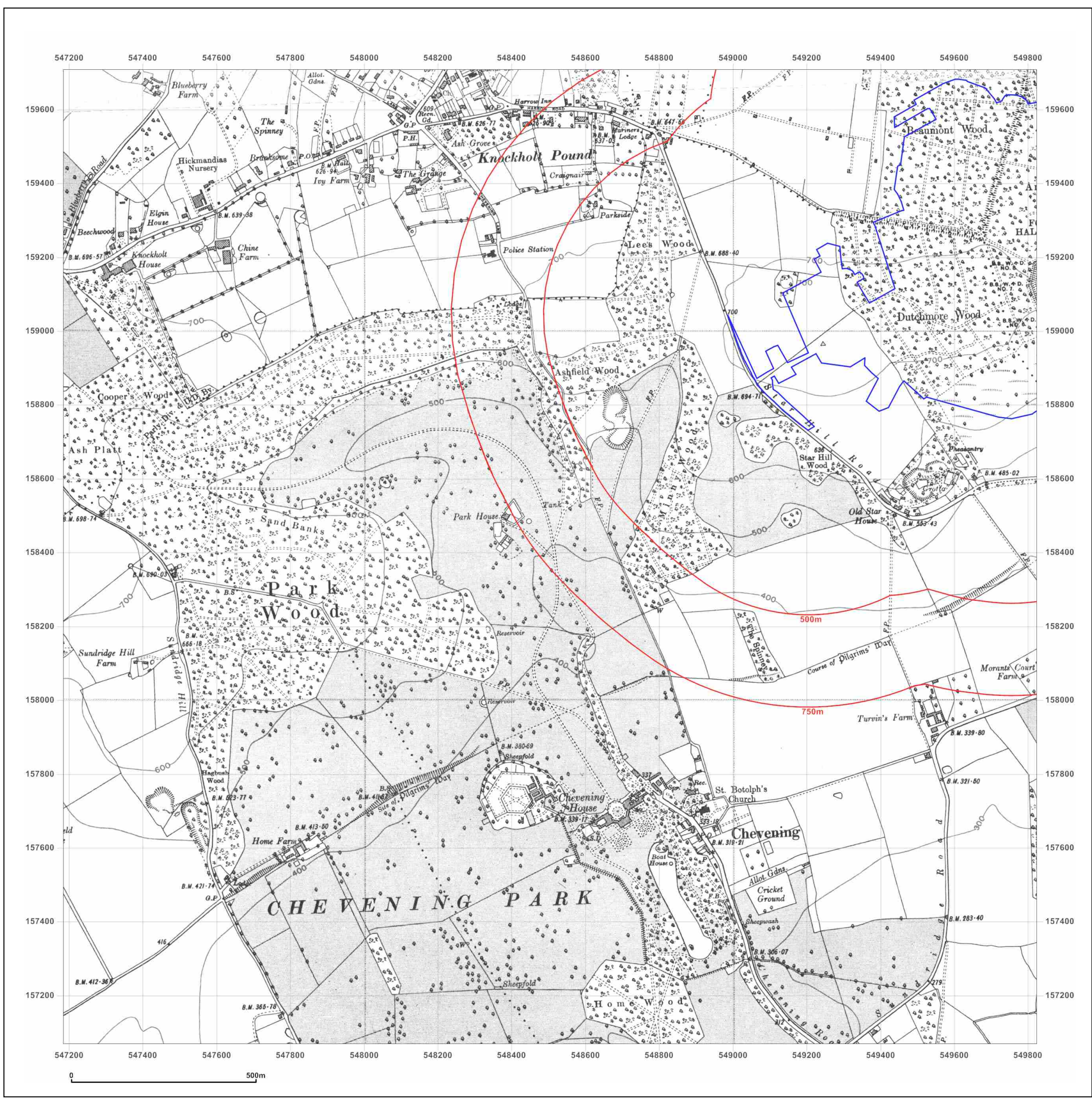


Produced by
 Groundsure Insights
 T: 08444 159000
 E: info@groundsure.com
 W: www.groundsure.com

© Crown copyright and database rights 2018 Ordnance Survey 100035207

Production date: 14 January 2019

Map legend available at:
www.groundsure.com/sites/default/files/groundsure_legend.pdf



Site Details:

LAND WEST OF 41, FORT ROAD, HALSTEAD, SEVENOAKS, TN14 7BS

Client Ref: C-10730-C_Fort_Halstead_PO_P028025
Report Ref: GS-5746913_SS_1_1
Grid Ref: 548503, 158388

Map Name: Provisional

Map date: 1961

Scale: 1:10,560

Printed at: 1:10,560



Surveyed 1955
 Revised 1955
 Edition N/A
 Copyright 1961
 Levelled N/A

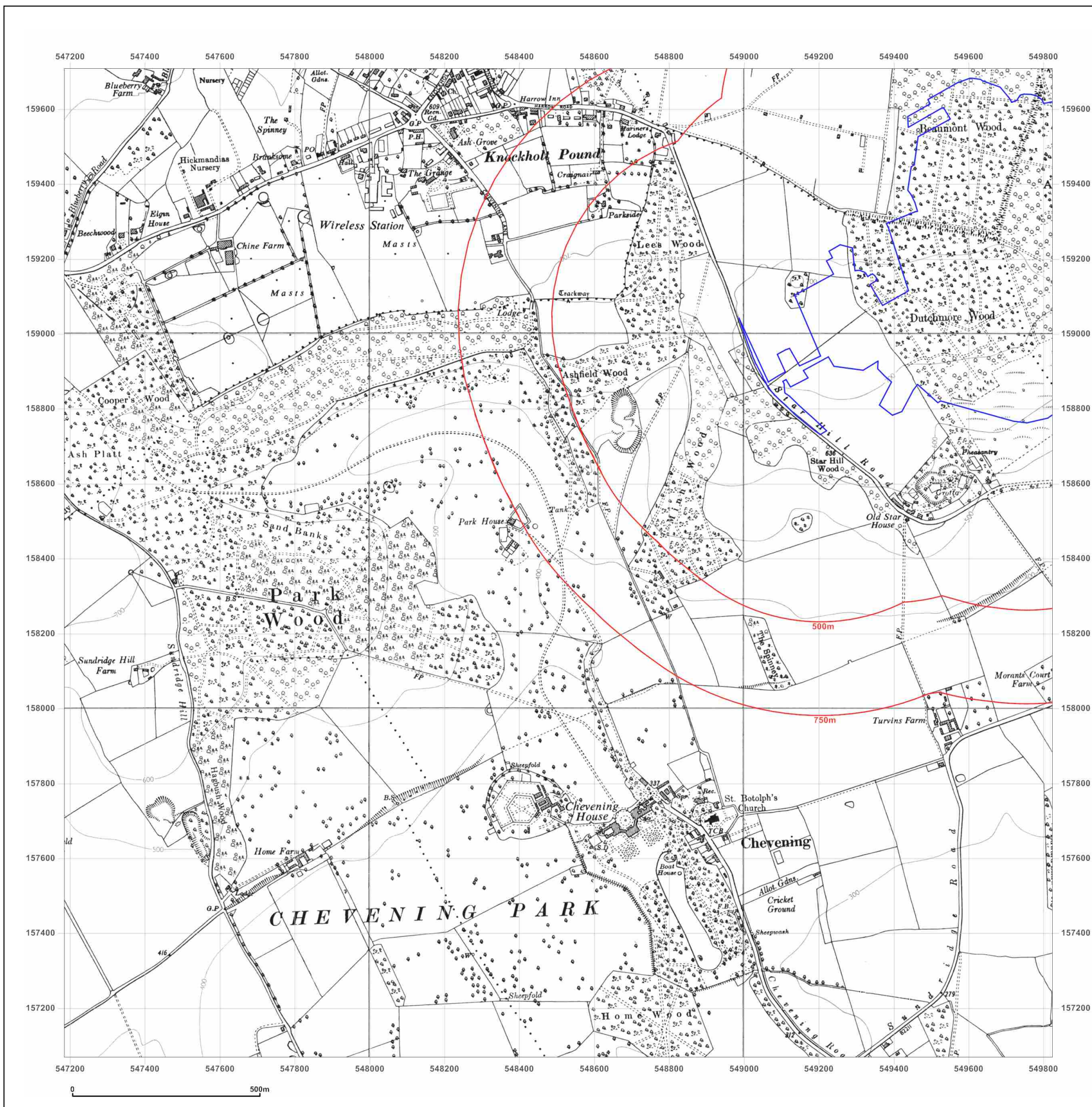


Produced by
 Groundsure Insights
 T: 08444 159000
 E: info@groundsure.com
 W: www.groundsure.com

© Crown copyright and database rights 2018 Ordnance Survey 100035207

Production date: 14 January 2019

Map legend available at:
www.groundsure.com/sites/default/files/groundsure_legend.pdf



Site Details:

LAND WEST OF 41, FORT ROAD, HALSTEAD, SEVENOAKS, TN14 7BS

Client Ref: C-10730-C_Fort_Halstead_PO_P028025
Report Ref: GS-5746913_SS_1_1
Grid Ref: 548503, 158388

Map Name: National Grid

Map date: 1981

Scale: 1:10,000

Printed at: 1:10,000



Surveyed 1969
 Revised 1981
 Edition N/A
 Copyright N/A
 Levelled N/A

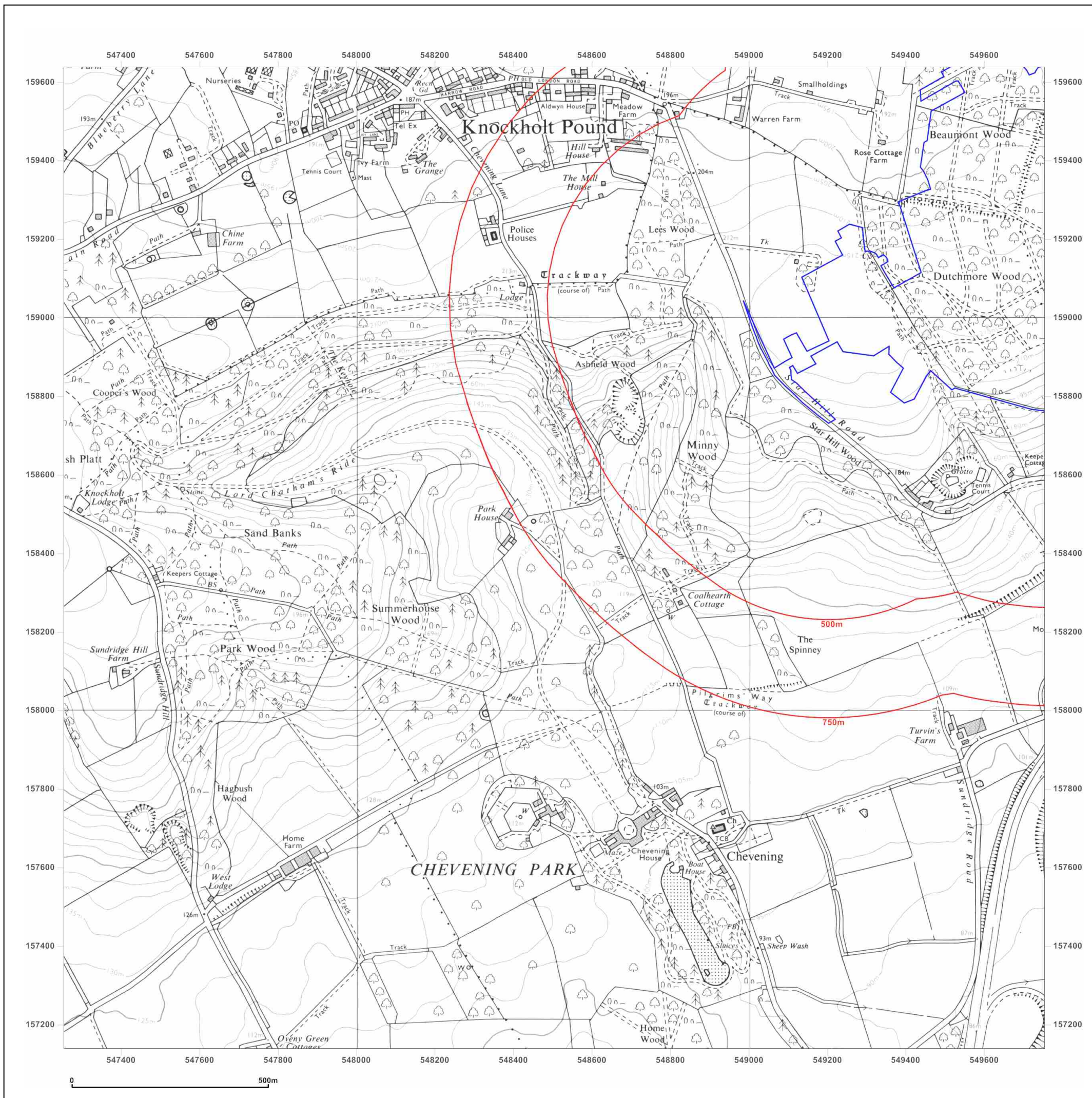


Produced by
 Groundsure Insights
 T: 08444 159000
 E: info@groundsure.com
 W: www.groundsure.com

© Crown copyright and database rights 2018 Ordnance Survey 100035207

Production date: 14 January 2019

Map legend available at:
www.groundsure.com/sites/default/files/groundsure_legend.pdf



Site Details:

LAND WEST OF 41, FORT ROAD, HALSTEAD, SEVENOAKS, TN14 7BS


Client Ref: C-10730-C_Fort_Halstead_PO_P028025
Report Ref: GS-5746913_SS_1_1
Grid Ref: 548503, 158388

Map Name: 1:10,000 Raster

Map date: 2002

Scale: 1:10,000

Printed at: 1:10,000

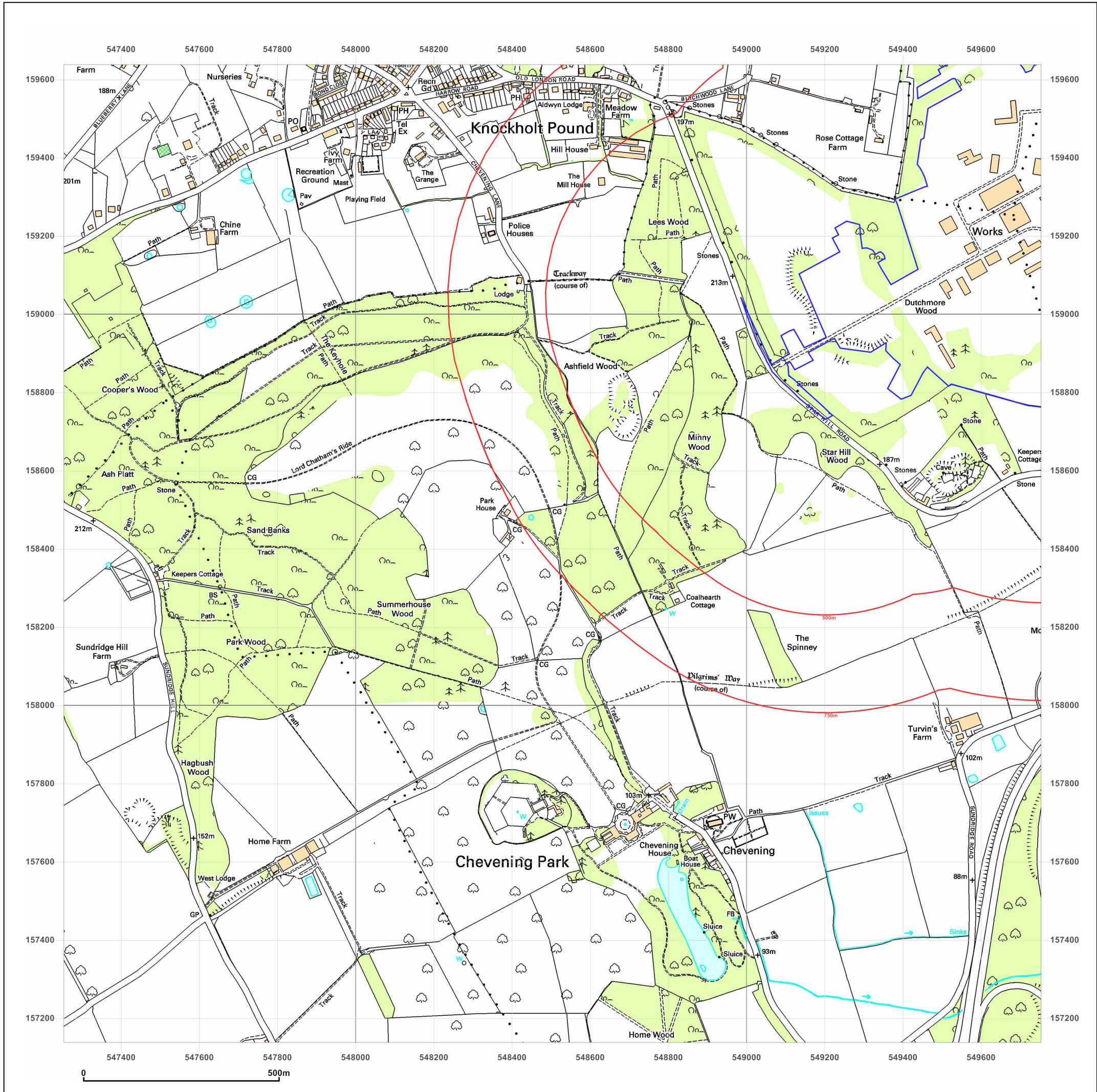


Produced by
 Groundsure Insights
 T: 08444 159000
 E: info@groundsure.com
 W: www.groundsure.com

© Crown copyright and database rights 2018 Ordnance Survey 100035207

Production date: 14 January 2019

Map legend available at:
www.groundsure.com/sites/default/files/groundsure_legend.pdf



Site Details:

LAND WEST OF 41, FORT ROAD, HALSTEAD, SEVENOAKS, TN14 7BS



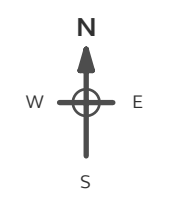
Client Ref: C-10730-C_Fort_Halstead_PO_P028025
Report Ref: GS-5746913_SS_1_1
Grid Ref: 548503, 158388

Map Name: National Grid

Map date: 2010

Scale: 1:10,000

Printed at: 1:10,000



Produced by
 Groundsure Insights
 T: 08444 159000
 E: info@groundsure.com
 W: www.groundsure.com

© Crown copyright and database rights 2018 Ordnance Survey 100035207

Production date: 14 January 2019

Map legend available at:
www.groundsure.com/sites/default/files/groundsure_legend.pdf

