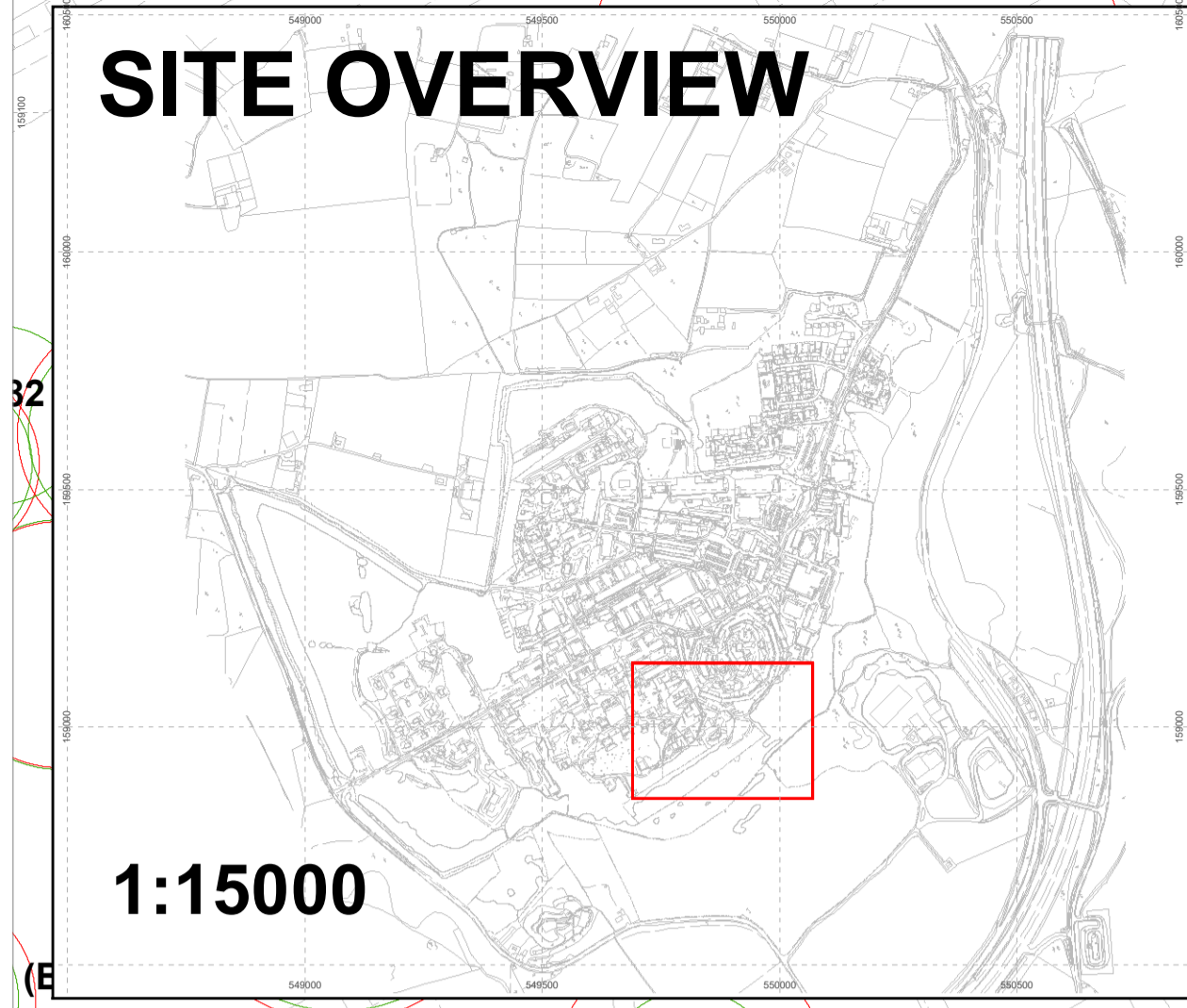


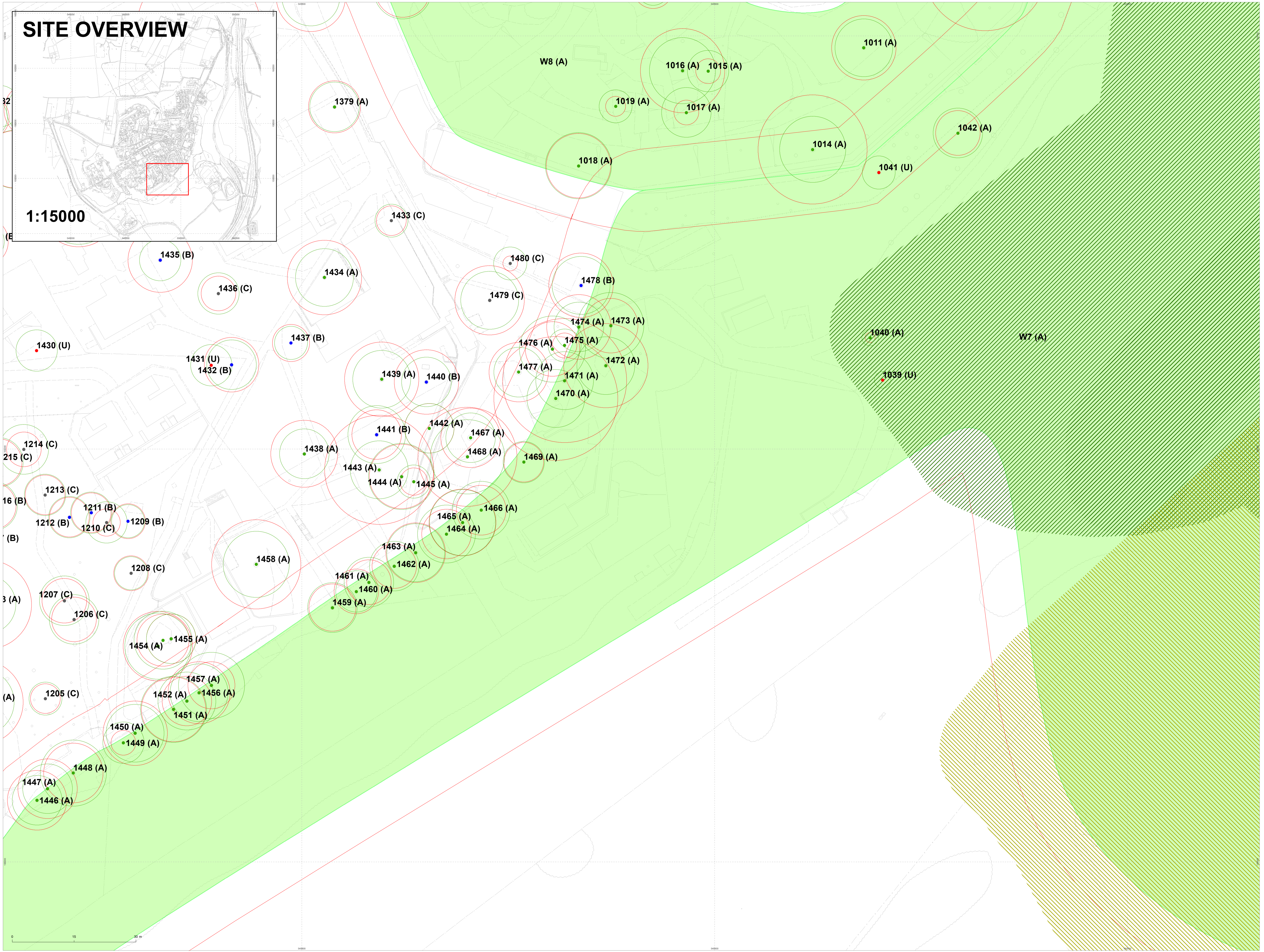
SITE OVERVIEW

1:15000



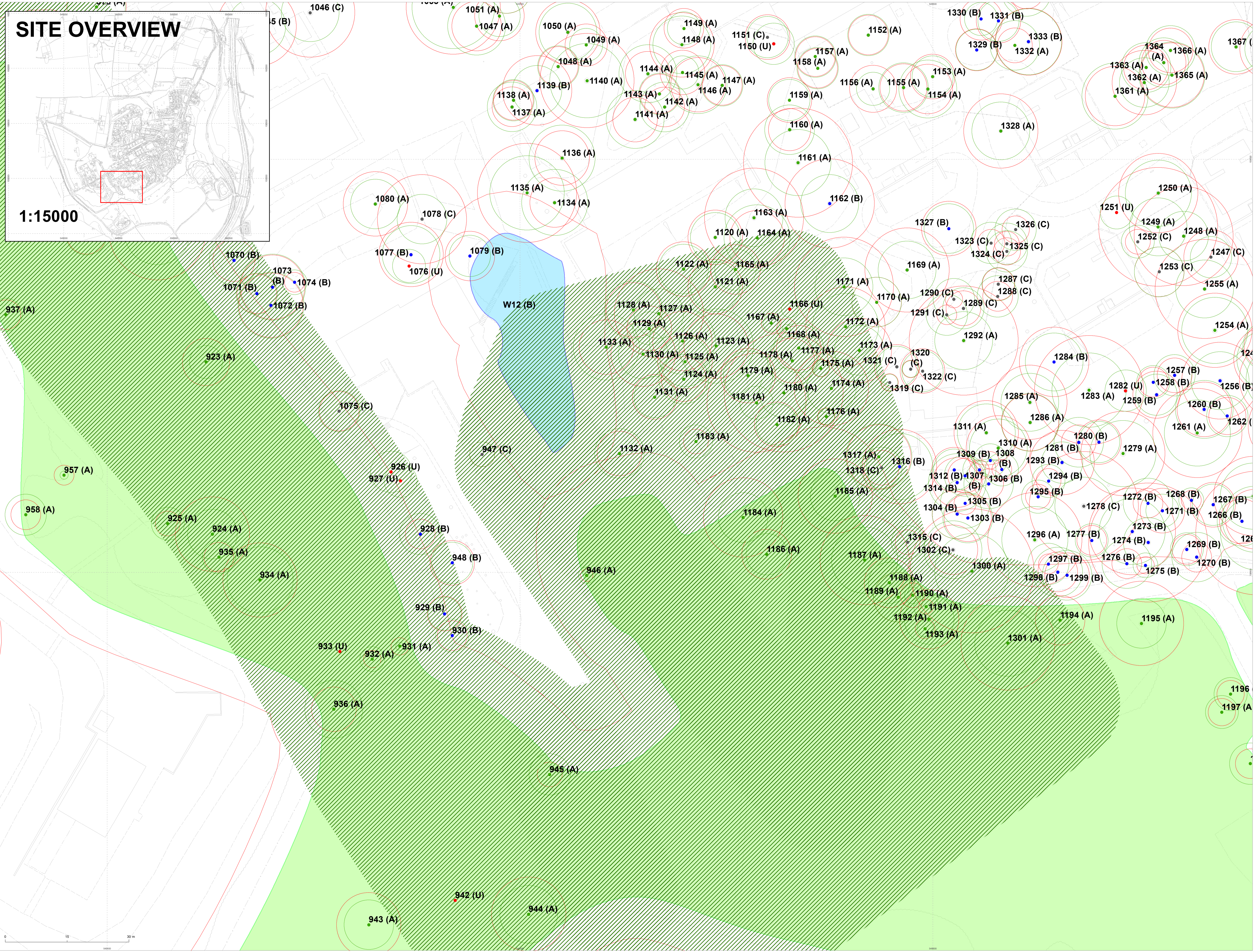
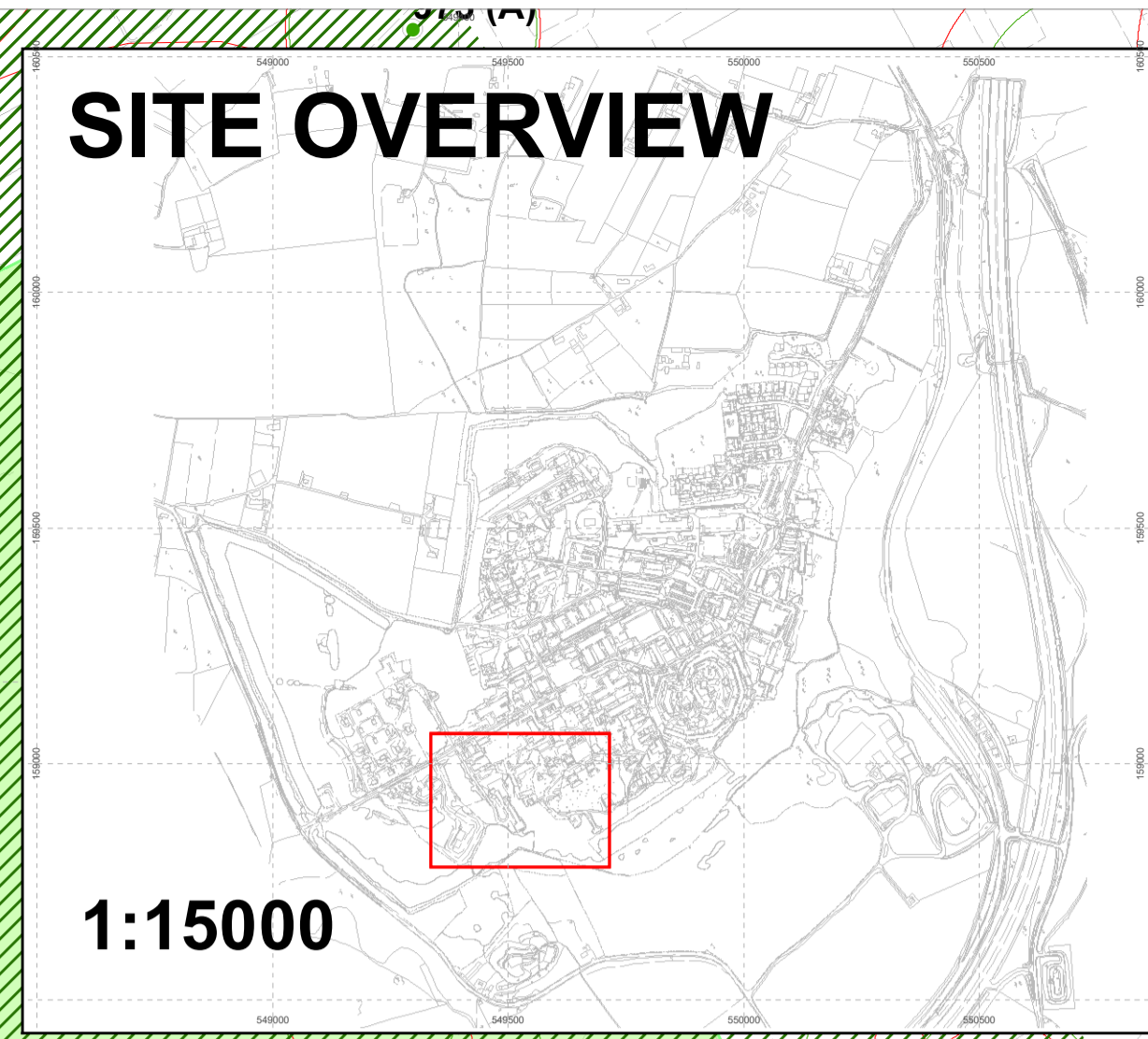
- Legend**
- Category A tree
 - Category B tree
 - Category C tree
 - Category U tree
 - Category A woodland
 - Category B group/woodland
 - Category C group
 - Approximate canopy extent
 - Root Protection Area
 - Ancient and Semi-Natural woodland
 - Ancient Replanted Woodland

The original of this drawing was produced in colour - a monochrome copy should not be relied upon



SITE OVERVIEW

1:15000

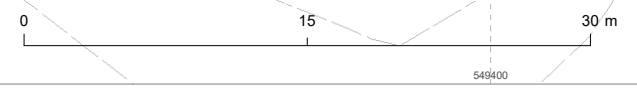


C128206-01-01-RevC

Legend

- Category A tree
- Category B tree
- Category C tree
- Category U tree
- Category A woodland
- Category B group/woodland
- Category C group
- Approximate canopy extent
- Root Protection Area
- Ancient and Semi-Natural woodland
- Ancient Replanted Woodland

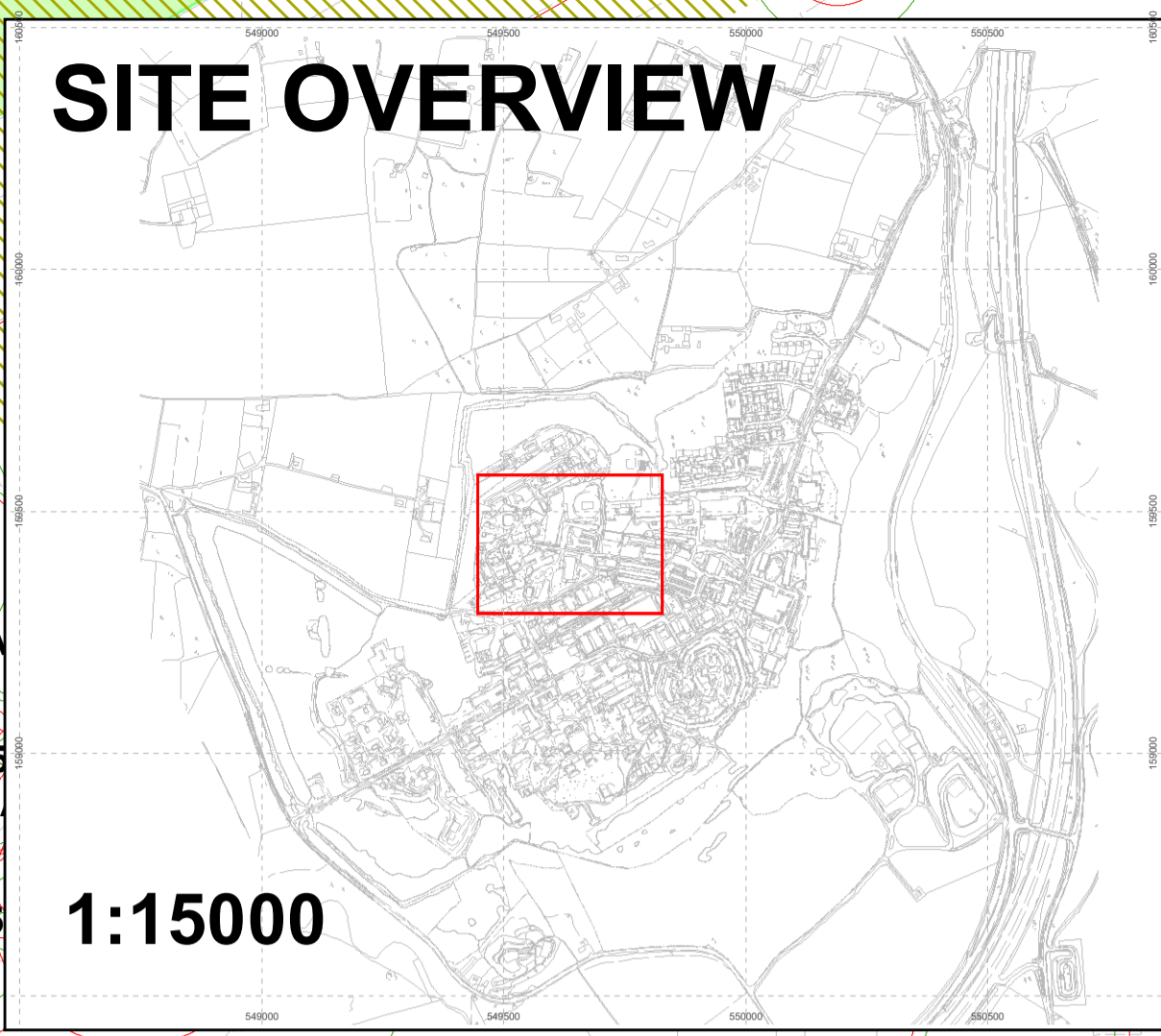
The original of this drawing was produced in colour - a monochrome copy should not be relied upon



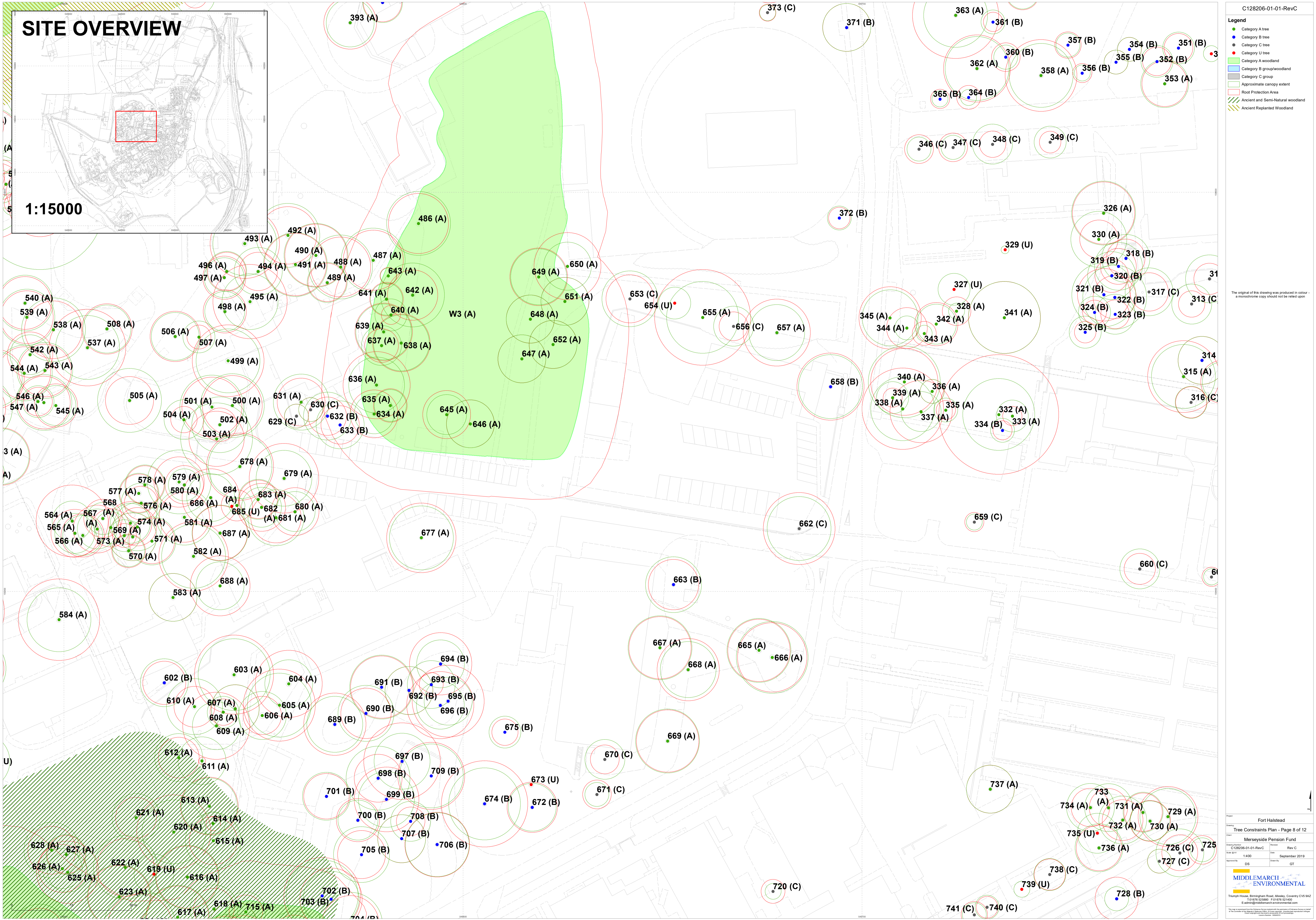
Fort Halstead
Tree Constraints Plan - Page 6 of 12
Merseyside Pension Fund
C128206-01-01-RevC
Scale 1:1500
Date September 2019
Drawn by DS
Checked by GT

MIDDLEMARCH ENVIRONMENTAL
Triumph House, Birmingham Road, Aspley, Coventry CV5 9AZ
Tel: 02476 525400 Fax: 02476 521400
E: sales@middlesmarchenvironmental.com

SITE OVERVIEW



- Legend**
- Category A tree
 - Category B tree
 - Category C tree
 - Category U tree
 - Category A woodland
 - Category B group/woodland
 - Category C group
 - Approximate canopy extent
 - Root Protection Area
 - Ancient and Semi-Natural woodland
 - Ancient Replanted Woodland



The original of this drawing was produced in colour - a monochrome copy should not be relied upon