

Site Details:

LAND WEST OF 41, FORT ROAD, HALSTEAD, SEVENOAKS, TN14 7BS


Client Ref: C-10730-C_Fort_Halstead_PO_P028025
Report Ref: GS-5746913_SS_1_1
Grid Ref: 548503, 158388

Map Name: National Grid

Map date: 2014

Scale: 1:10,000

Printed at: 1:10,000

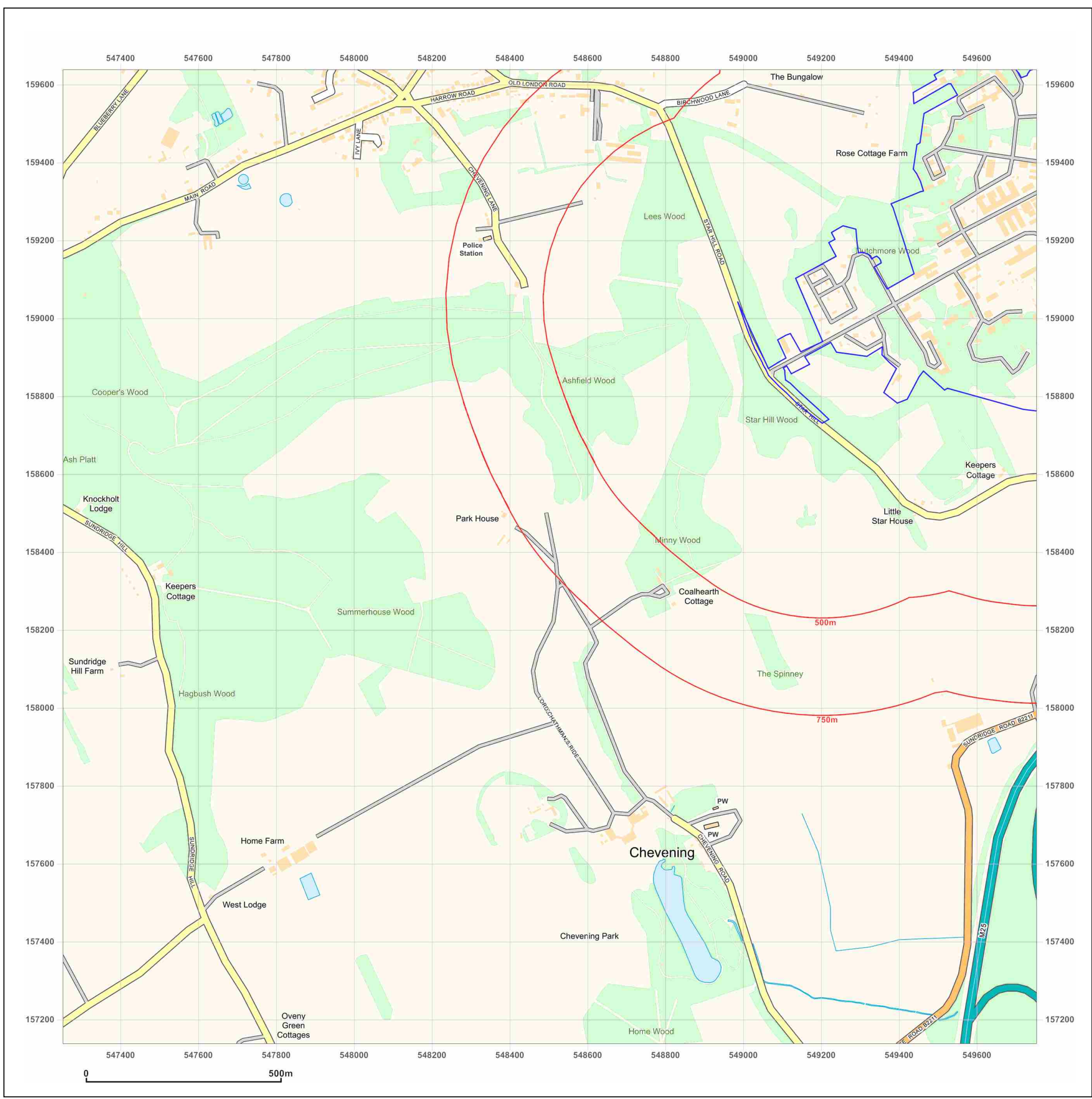


Produced by
 Groundsure Insights
 T: 08444 159000
 E: info@groundsure.com
 W: www.groundsure.com

© Crown copyright and database rights 2018 Ordnance Survey 100035207

Production date: 14 January 2019

Map legend available at:
www.groundsure.com/sites/default/files/groundsure_legend.pdf



Site Details:

LAND WEST OF 41, FORT ROAD, HALSTEAD, SEVENOAKS, TN14 7BS

Client Ref: C-10730-C_Fort_Halstead_PO_P028025
Report Ref: GS-5746913_SS_1_2
Grid Ref: 548503, 160798

Map Name: County Series

Map date: 1869

Scale: 1:10,560

Printed at: 1:10,560



Surveyed 1869
 Revised 1869
 Edition N/A
 Copyright N/A
 Levelled N/A

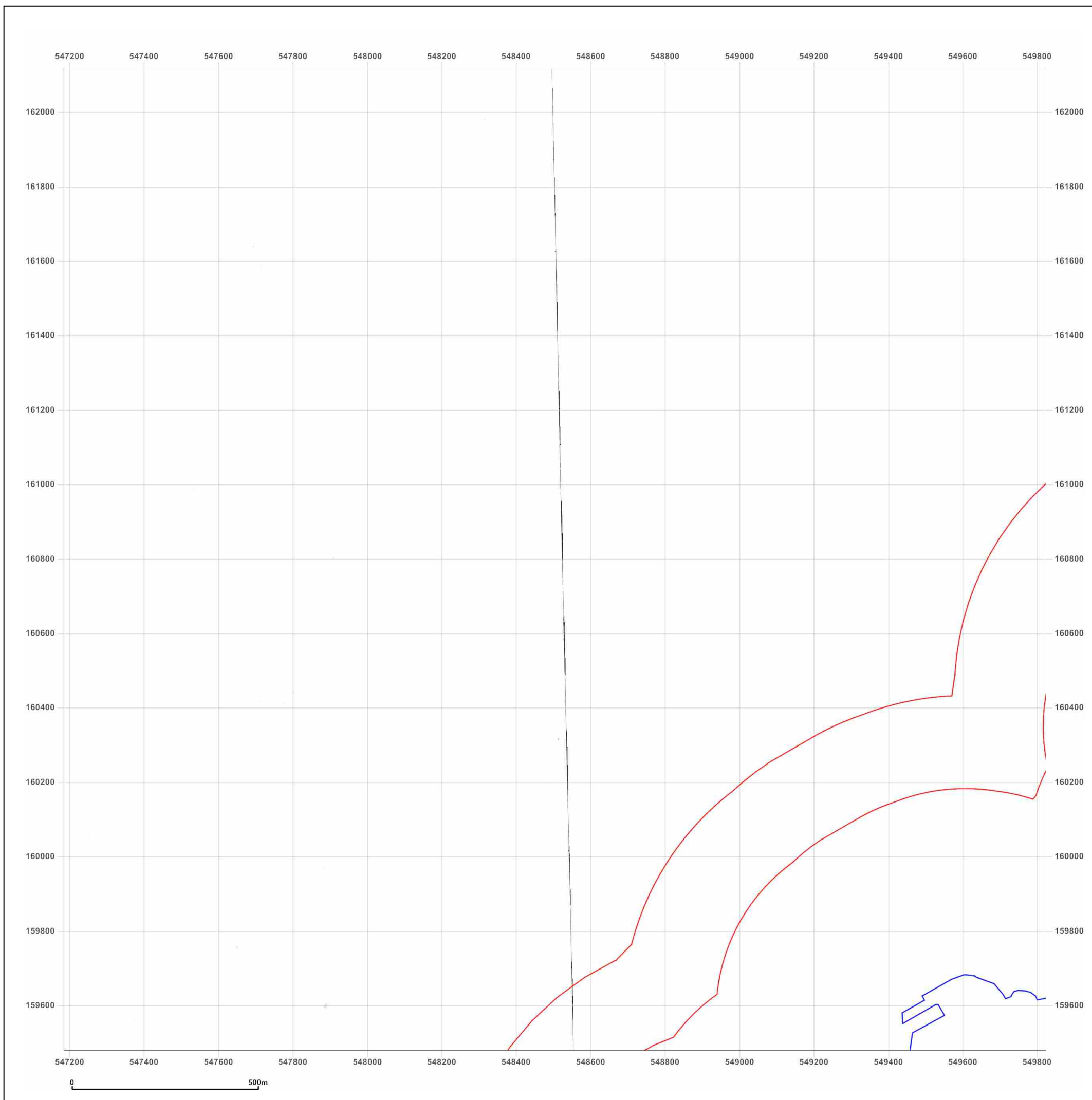


Produced by
 Groundsure Insights
 T: 08444 159000
 E: info@groundsure.com
 W: www.groundsure.com

© Crown copyright and database rights 2018 Ordnance Survey 100035207

Production date: 14 January 2019

Map legend available at:
www.groundsure.com/sites/default/files/groundsure_legend.pdf



Site Details:

LAND WEST OF 41, FORT ROAD, HALSTEAD, SEVENOAKS, TN14 7BS

Client Ref: C-10730-C_Fort_Halstead_PO_P028025
Report Ref: GS-5746913_SS_1_2
Grid Ref: 548503, 160798

Map Name: County Series

Map date: 1869

Scale: 1:10,560

Printed at: 1:10,560



Surveyed 1869
 Revised 1869
 Edition N/A
 Copyright N/A
 Levelled N/A

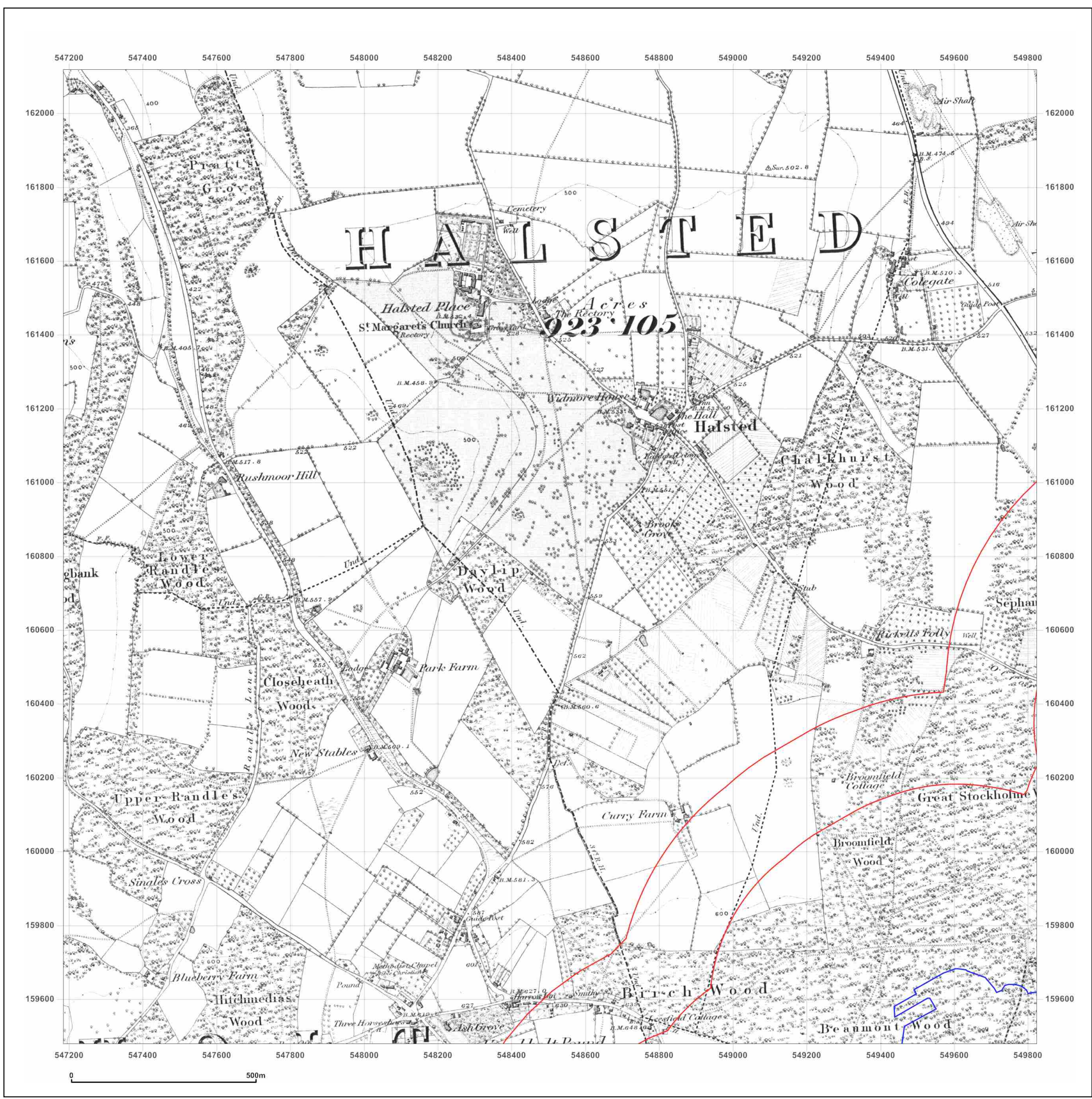


Produced by Groundsure Insights
 T: 08444 159000
 E: info@groundsure.com
 W: www.groundsure.com

© Crown copyright and database rights 2018 Ordnance Survey 100035207

Production date: 14 January 2019

Map legend available at: www.groundsure.com/sites/default/files/groundsure_legend.pdf



Site Details:

LAND WEST OF 41, FORT ROAD, HALSTEAD, SEVENOAKS, TN14 7BS

Client Ref: C-10730-C_Fort_Halstead_PO_P028025
Report Ref: GS-5746913_SS_1_2
Grid Ref: 548503, 160798

Map Name: County Series

Map date: 1895

Scale: 1:10,560

Printed at: 1:10,560



Surveyed 1869
 Revised 1895
 Edition N/A
 Copyright N/A
 Levelled N/A

Surveyed 1869
 Revised 1895
 Edition N/A
 Copyright N/A
 Levelled N/A

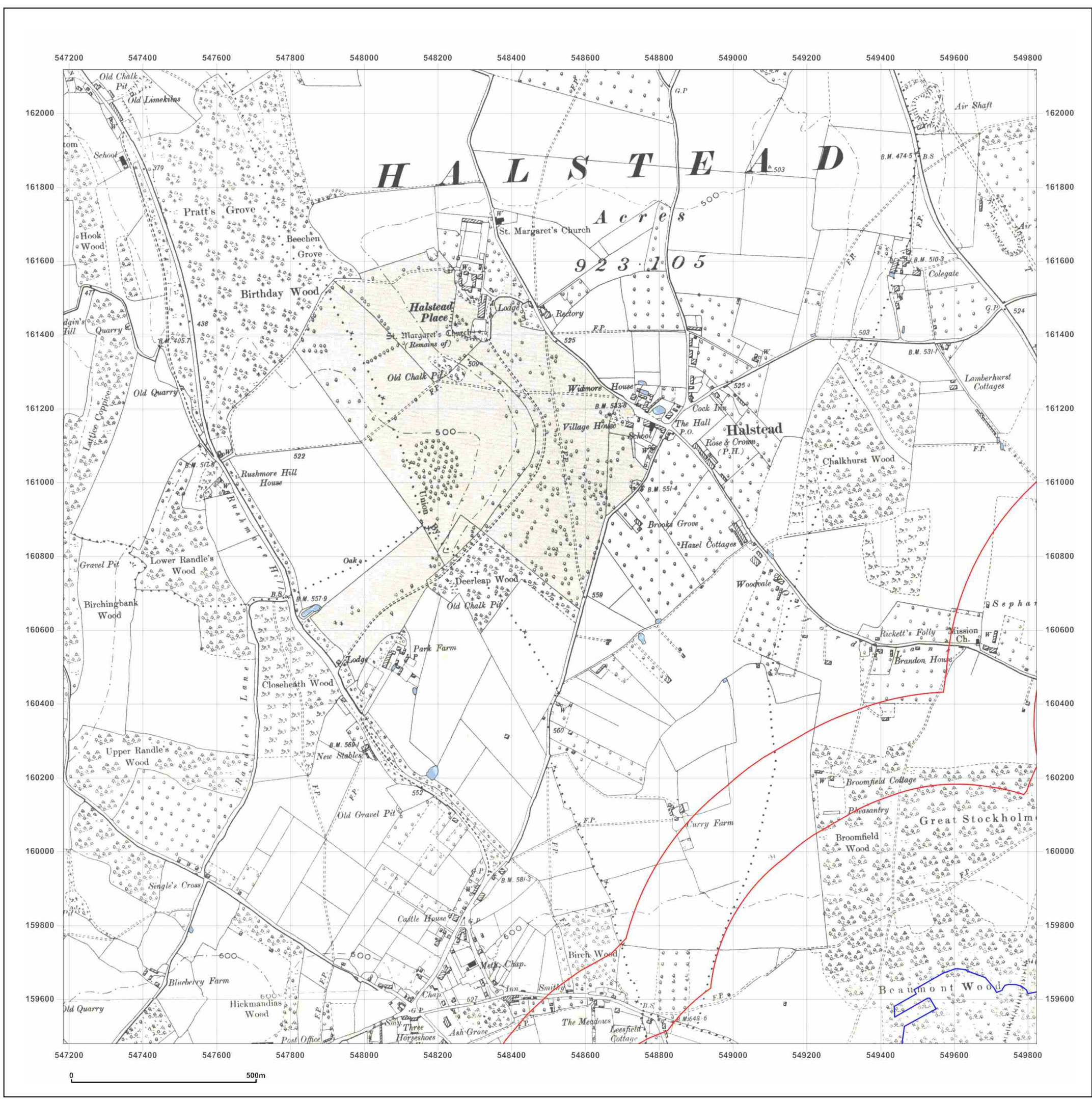


Produced by Groundsure Insights
 T: 08444 159000
 E: info@groundsure.com
 W: www.groundsure.com

© Crown copyright and database rights 2018 Ordnance Survey 100035207

Production date: 14 January 2019

Map legend available at: www.groundsure.com/sites/default/files/groundsure_legend.pdf



Site Details:

LAND WEST OF 41, FORT ROAD, HALSTEAD, SEVENOAKS, TN14 7BS

Client Ref: C-10730-C_Fort_Halstead_PO_P028025
Report Ref: GS-5746913_SS_1_2
Grid Ref: 548503, 160798

Map Name: County Series

Map date: 1907

Scale: 1:10,560

Printed at: 1:10,560



Surveyed 1868
 Revised 1907
 Edition N/A
 Copyright N/A
 Levelled N/A

Surveyed 1868
 Revised 1907
 Edition N/A
 Copyright N/A
 Levelled N/A

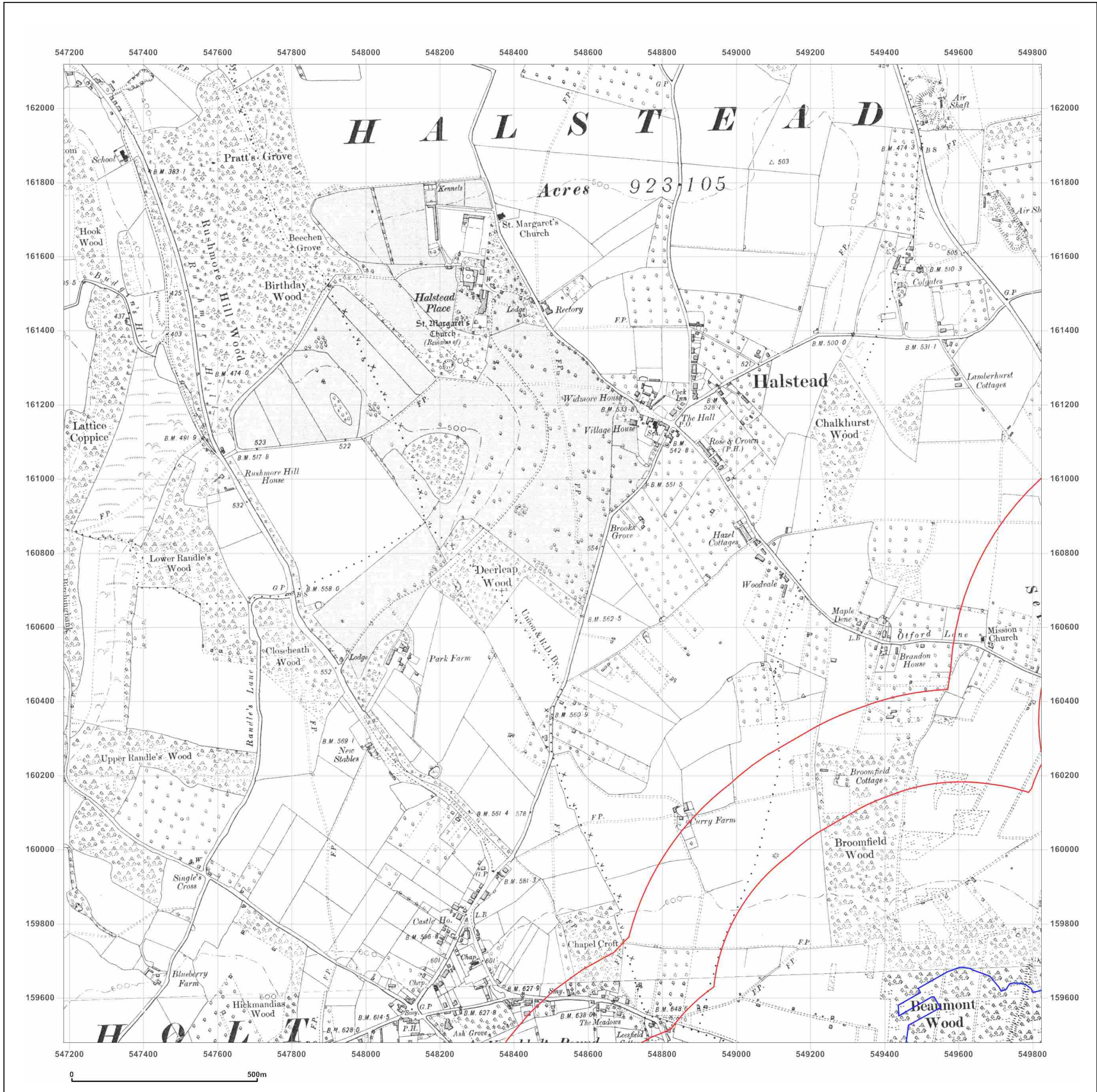


Produced by Groundsure Insights
 T: 08444 159000
 E: info@groundsure.com
 W: www.groundsure.com

© Crown copyright and database rights 2018 Ordnance Survey 100035207

Production date: 14 January 2019

Map legend available at: www.groundsure.com/sites/default/files/groundsure_legend.pdf



Site Details:

LAND WEST OF 41, FORT ROAD, HALSTEAD, SEVENOAKS, TN14 7BS

Client Ref: C-10730-C_Fort_Halstead_PO_P028025
Report Ref: GS-5746913_SS_1_2
Grid Ref: 548503, 160798

Map Name: County Series

Map date: 1932-1936

Scale: 1:10,560

Printed at: 1:10,560



Surveyed 1868
 Revised 1932
 Edition N/A
 Copyright N/A
 Levelled N/A

Surveyed 1868
 Revised 1936
 Edition N/A
 Copyright N/A
 Levelled N/A

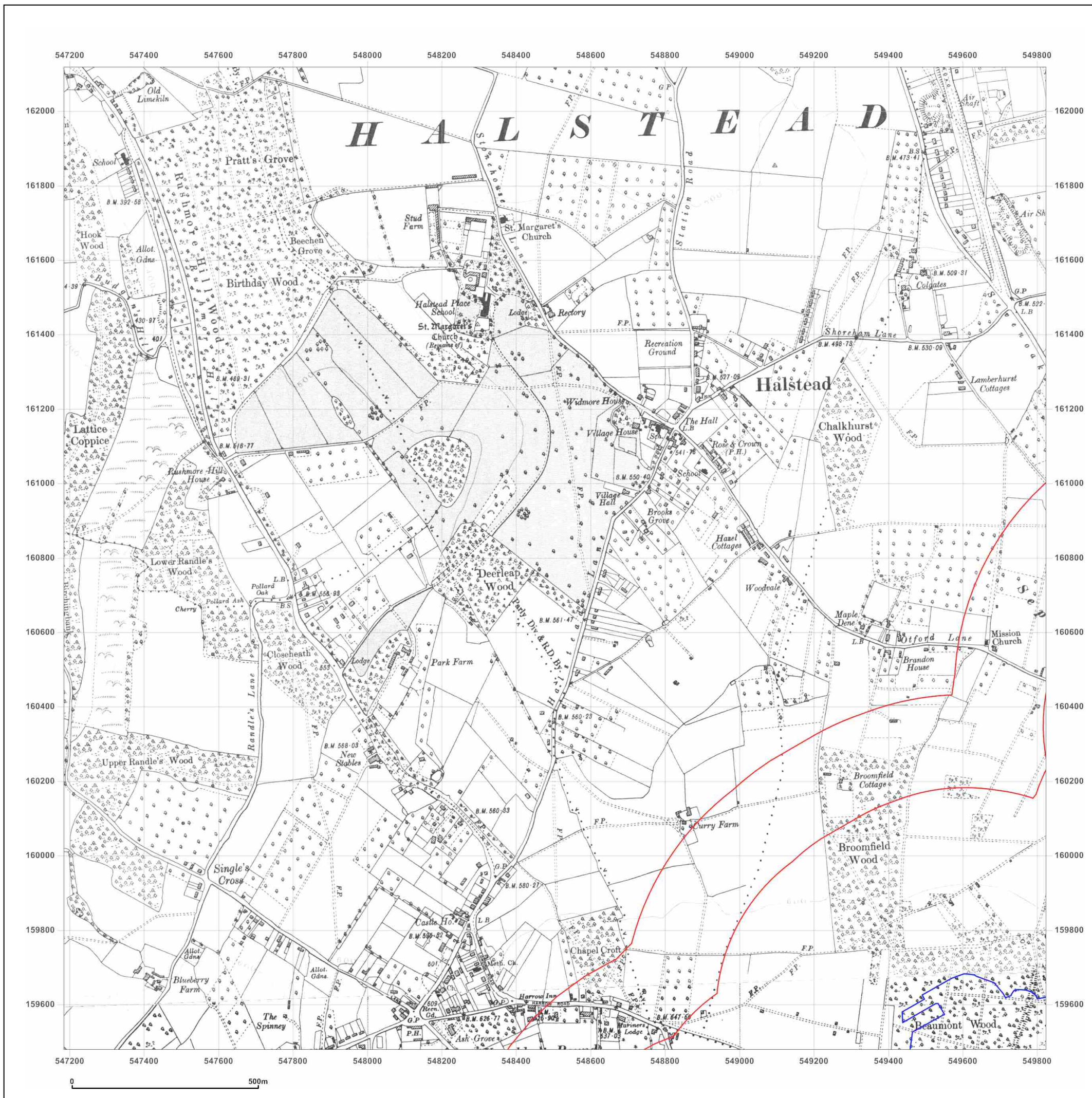


Produced by
 Groundsure Insights
 T: 08444 159000
 E: info@groundsure.com
 W: www.groundsure.com

© Crown copyright and database rights 2018 Ordnance Survey 100035207

Production date: 14 January 2019

Map legend available at:
www.groundsure.com/sites/default/files/groundsure_legend.pdf



Site Details:

LAND WEST OF 41, FORT ROAD, HALSTEAD, SEVENOAKS, TN14 7BS

Client Ref: C-10730-C_Fort_Halstead_PO_P028025
Report Ref: GS-5746913_SS_1_2
Grid Ref: 548503, 160798

Map Name: County Series

Map date: 1938

Scale: 1:10,560

Printed at: 1:10,560



Surveyed 1868
 Revised 1938
 Edition 1938
 Copyright N/A
 Levelled N/A

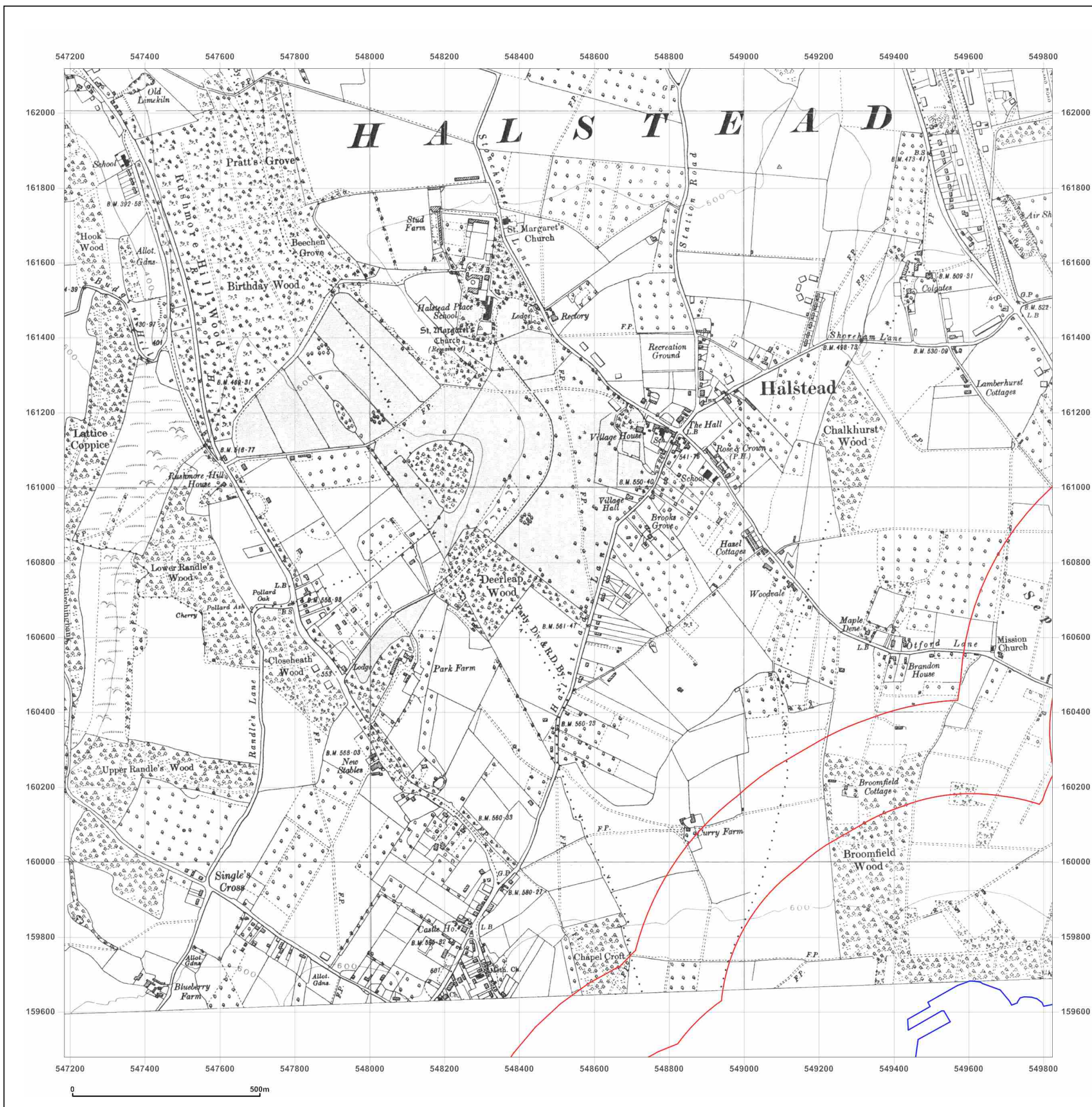


Produced by Groundsure Insights
 T: 08444 159000
 E: info@groundsure.com
 W: www.groundsure.com

© Crown copyright and database rights 2018 Ordnance Survey 100035207

Production date: 14 January 2019

Map legend available at: www.groundsure.com/sites/default/files/groundsure_legend.pdf



Site Details:

LAND WEST OF 41, FORT ROAD, HALSTEAD, SEVENOAKS, TN14 7BS

Client Ref: C-10730-C_Fort_Halstead_PO_P028025
Report Ref: GS-5746913_SS_1_2
Grid Ref: 548503, 160798

Map Name: County Series

Map date: 1940

Scale: 1:10,560

Printed at: 1:10,560



Surveyed 1868
 Revised 1940
 Edition N/A
 Copyright N/A
 Levelled N/A

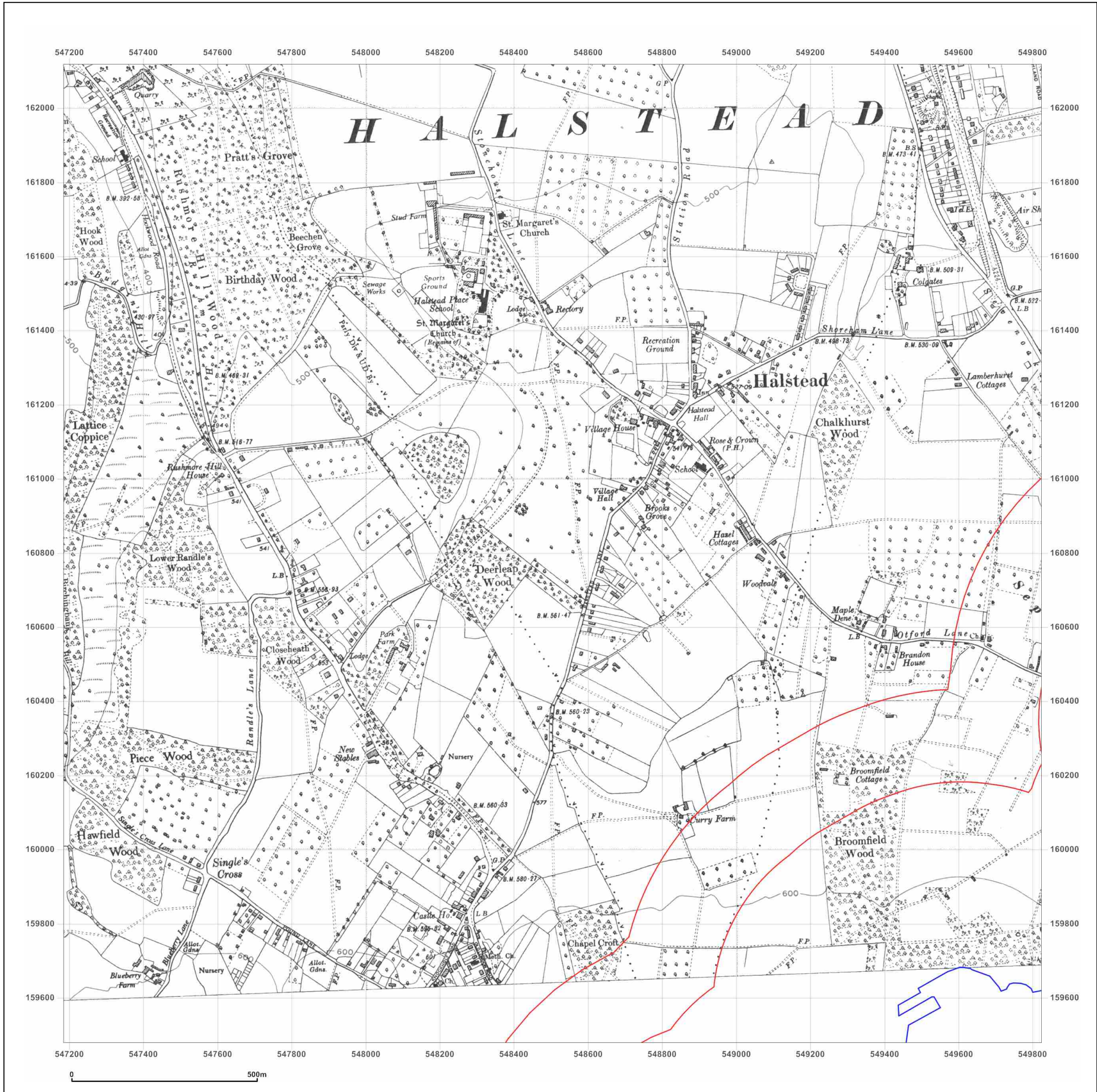


Produced by Groundsure Insights
 T: 08444 159000
 E: info@groundsure.com
 W: www.groundsure.com

© Crown copyright and database rights 2018 Ordnance Survey 100035207

Production date: 14 January 2019

Map legend available at: www.groundsure.com/sites/default/files/groundsure_legend.pdf



0 500m

Site Details:

LAND WEST OF 41, FORT ROAD, HALSTEAD, SEVENOAKS, TN14 7BS

Client Ref: C-10730-C_Fort_Halstead_PO_P028025
Report Ref: GS-5746913_SS_1_2
Grid Ref: 548503, 160798

Map Name: Provisional

Map date: 1961

Scale: 1:10,560

Printed at: 1:10,560



Surveyed 1955
 Revised 1955
 Edition N/A
 Copyright 1961
 Levelled N/A



Surveyed 1955
 Revised 1955
 Edition N/A
 Copyright 1961
 Levelled N/A

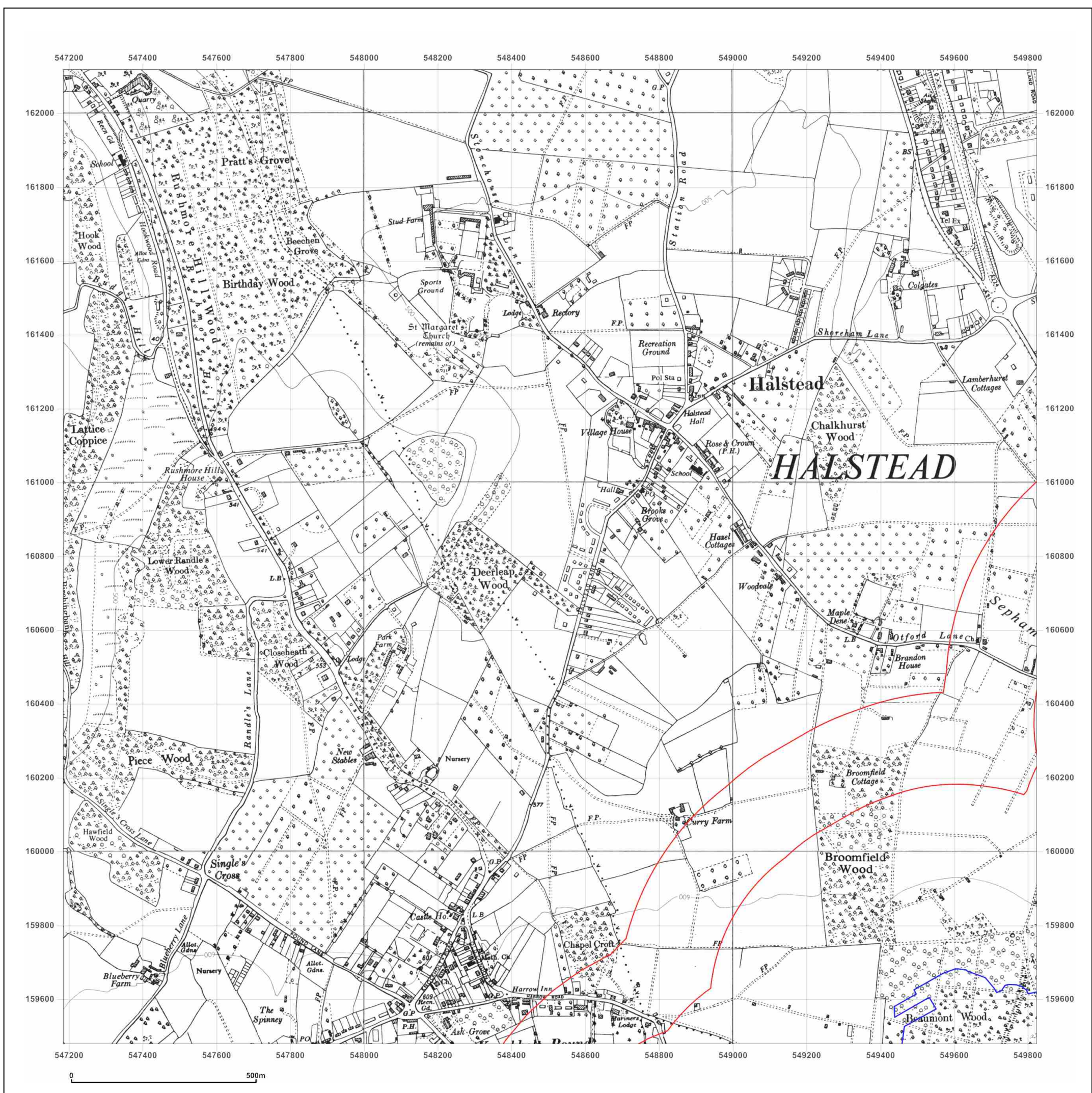


Produced by
 Groundsure Insights
 T: 08444 159000
 E: info@groundsure.com
 W: www.groundsure.com

© Crown copyright and database rights 2018 Ordnance Survey 100035207

Production date: 14 January 2019

Map legend available at:
www.groundsure.com/sites/default/files/groundsure_legend.pdf



Site Details:

LAND WEST OF 41, FORT ROAD, HALSTEAD, SEVENOAKS, TN14 7BS

Client Ref: C-10730-C_Fort_Halstead_PO_P028025
Report Ref: GS-5746913_SS_1_2
Grid Ref: 548503, 160798

Map Name: National Grid


Map date: 1975

Scale: 1:10,000

Printed at: 1:10,000



Surveyed 1973
 Revised 1975
 Edition N/A
 Copyright N/A
 Levelled N/A

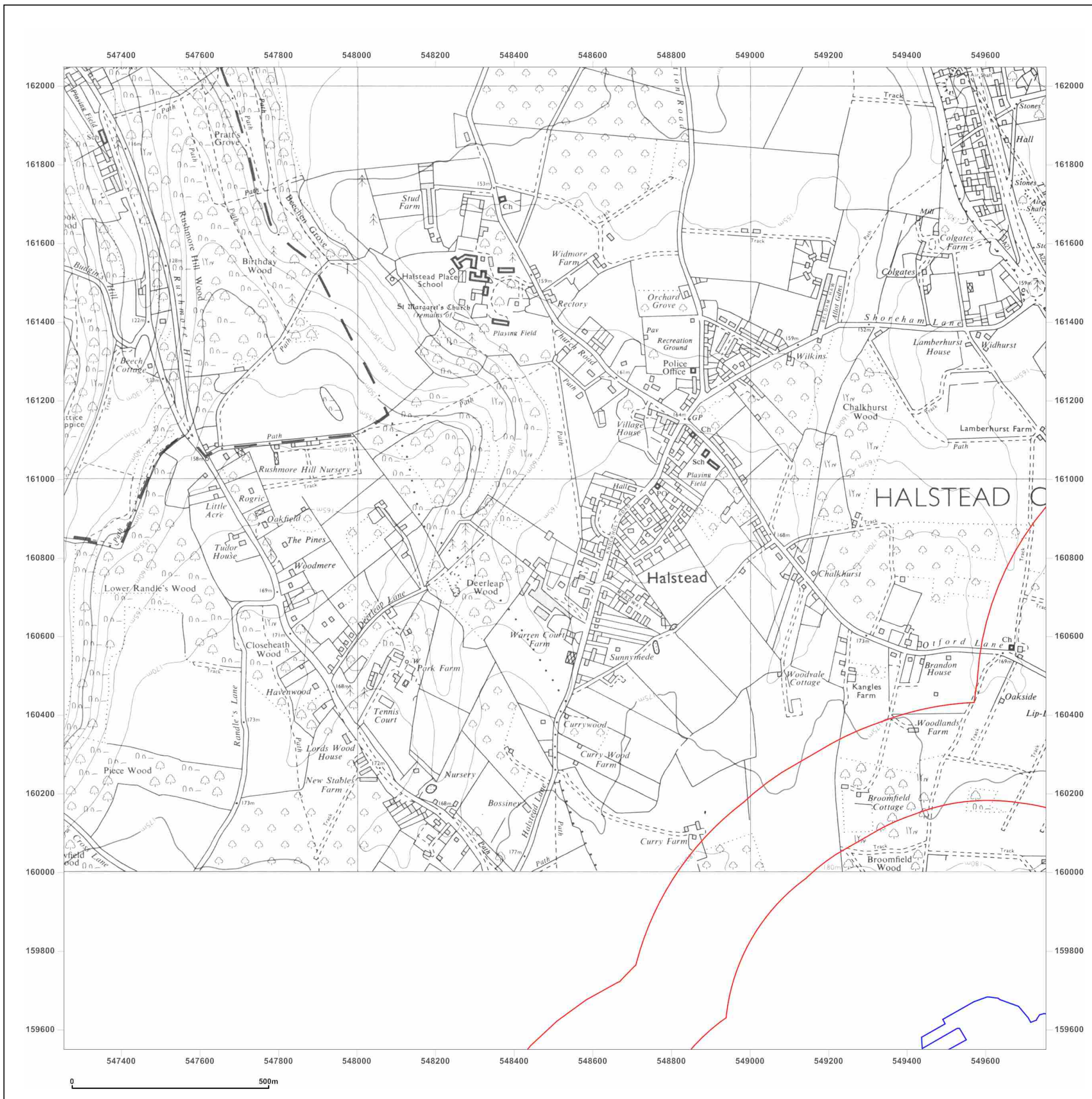


Produced by
 Groundsure Insights
 T: 08444 159000
 E: info@groundsure.com
 W: www.groundsure.com

© Crown copyright and database rights 2018 Ordnance Survey 100035207

Production date: 14 January 2019

Map legend available at:
www.groundsure.com/sites/default/files/groundsure_legend.pdf



Site Details:

LAND WEST OF 41, FORT ROAD, HALSTEAD, SEVENOAKS, TN14 7BS

Client Ref: C-10730-C_Fort_Halstead_PO_P028025
Report Ref: GS-5746913_SS_1_2
Grid Ref: 548503, 160798

Map Name: National Grid


Map date: 1990

Scale: 1:10,000

Printed at: 1:10,000



Surveyed 1984
 Revised 1990
 Edition N/A
 Copyright N/A
 Levelled N/A

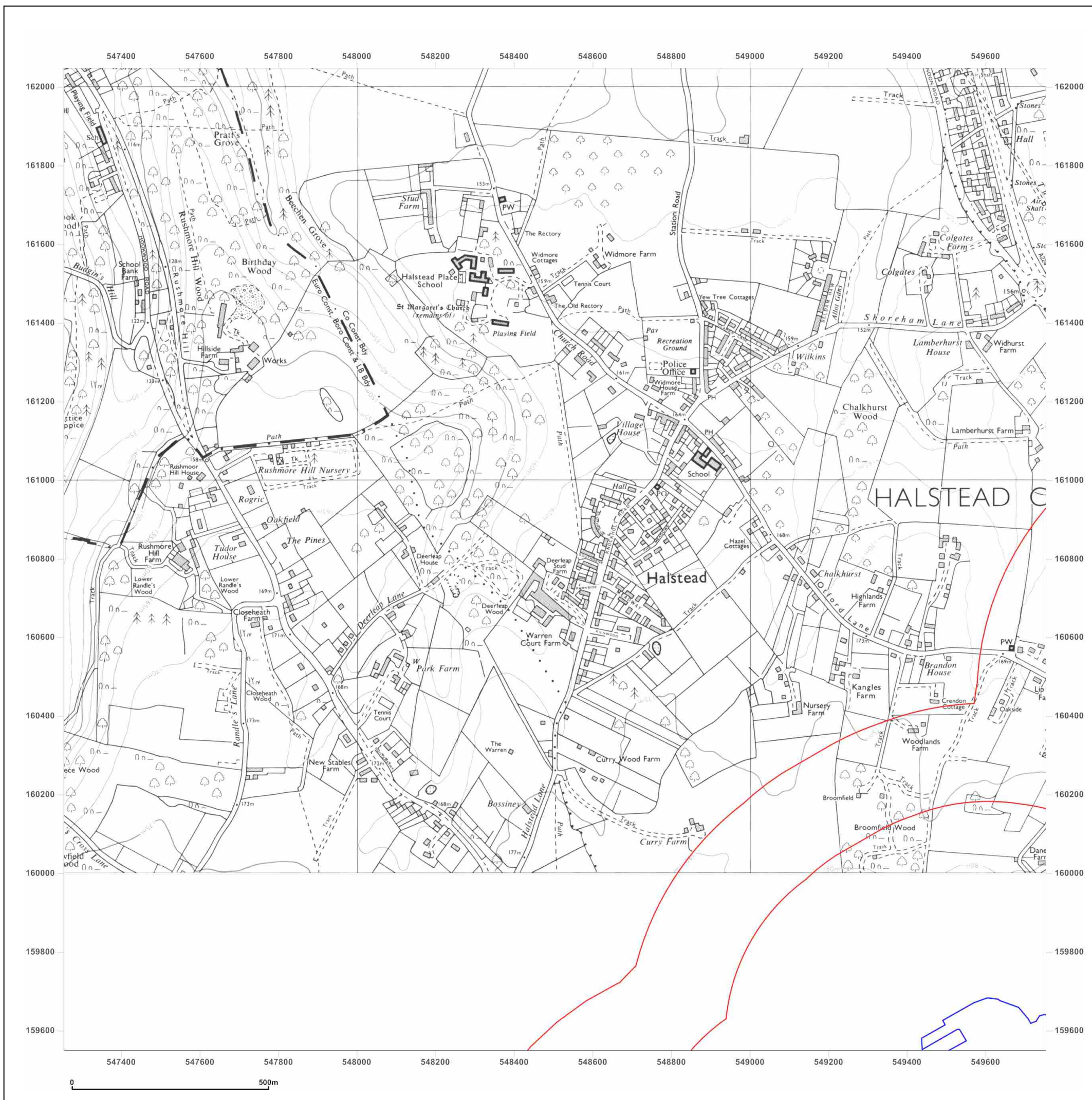


Produced by
 Groundsure Insights
 T: 08444 159000
 E: info@groundsure.com
 W: www.groundsure.com

© Crown copyright and database rights 2018 Ordnance Survey 100035207

Production date: 14 January 2019

Map legend available at:
www.groundsure.com/sites/default/files/groundsure_legend.pdf



Site Details:

LAND WEST OF 41, FORT ROAD, HALSTEAD, SEVENOAKS, TN14 7BS



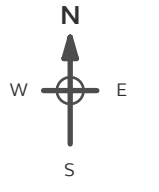
Client Ref: C-10730-C_Fort_Halstead_PO_P028025
Report Ref: GS-5746913_SS_1_2
Grid Ref: 548503, 160798

Map Name: 1:10,000 Raster

Map date: 2002

Scale: 1:10,000

Printed at: 1:10,000



Produced by
 Groundsure Insights
 T: 08444 159000
 E: info@groundsure.com
 W: www.groundsure.com

© Crown copyright and database rights 2018 Ordnance Survey 100035207

Production date: 14 January 2019

Map legend available at:
www.groundsure.com/sites/default/files/groundsure_legend.pdf



Site Details:

LAND WEST OF 41, FORT ROAD, HALSTEAD, SEVENOAKS, TN14 7BS



Client Ref: C-10730-C_Fort_Halstead_PO_P028025
Report Ref: GS-5746913_SS_1_2
Grid Ref: 548503, 160798

Map Name: National Grid

Map date: 2010

Scale: 1:10,000

Printed at: 1:10,000

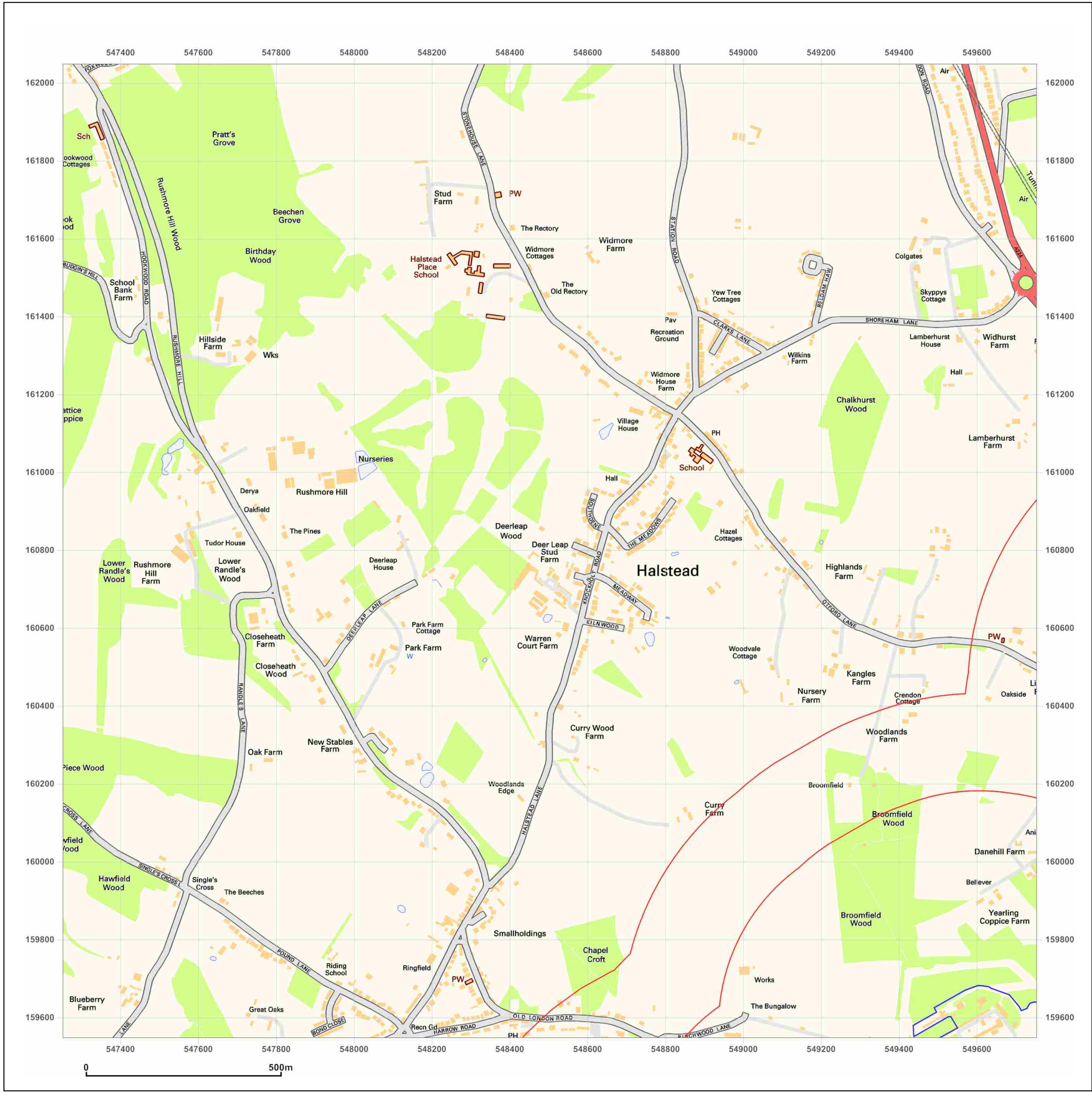


Produced by
 Groundsure Insights
 T: 08444 159000
 E: info@groundsure.com
 W: www.groundsure.com

© Crown copyright and database rights 2018 Ordnance Survey 100035207

Production date: 14 January 2019



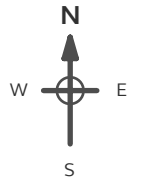
Map legend available at:
www.groundsure.com/sites/default/files/groundsure_legend.pdf



Site Details:
 LAND WEST OF 41, FORT ROAD, HALSTEAD, SEVENOAKS, TN14 7BS

Client Ref: C-10730-C_Fort_Halstead_PO_P028025
Report Ref: GS-5746913_SS_1_2
Grid Ref: 548503, 160798

Map Name: National Grid
Map date: 2014
Scale: 1:10,000
Printed at: 1:10,000



Produced by
 Groundsure Insights
 T: 08444 159000
 E: info@groundsure.com
 W: www.groundsure.com

© Crown copyright and database rights 2018 Ordnance Survey 100035207

Production date: 14 January 2019

Map legend available at:
www.groundsure.com/sites/default/files/groundsure_legend.pdf



Site Details:

LAND WEST OF 41, FORT ROAD, HALSTEAD, SEVENOAKS, TN14 7BS

Client Ref: C-10730-C_Fort_Halstead_PO_P028025
Report Ref: GS-5746913_SS_2_1
Grid Ref: 550913, 158388

Map Name: County Series

Map date: 1868-1869

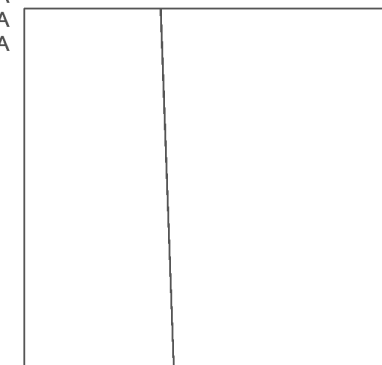
Scale: 1:10,560

Printed at: 1:10,560



Surveyed 1869
 Revised 1869
 Edition N/A
 Copyright N/A
 Levelled N/A

Surveyed 1868
 Revised 1868
 Edition N/A
 Copyright N/A
 Levelled N/A

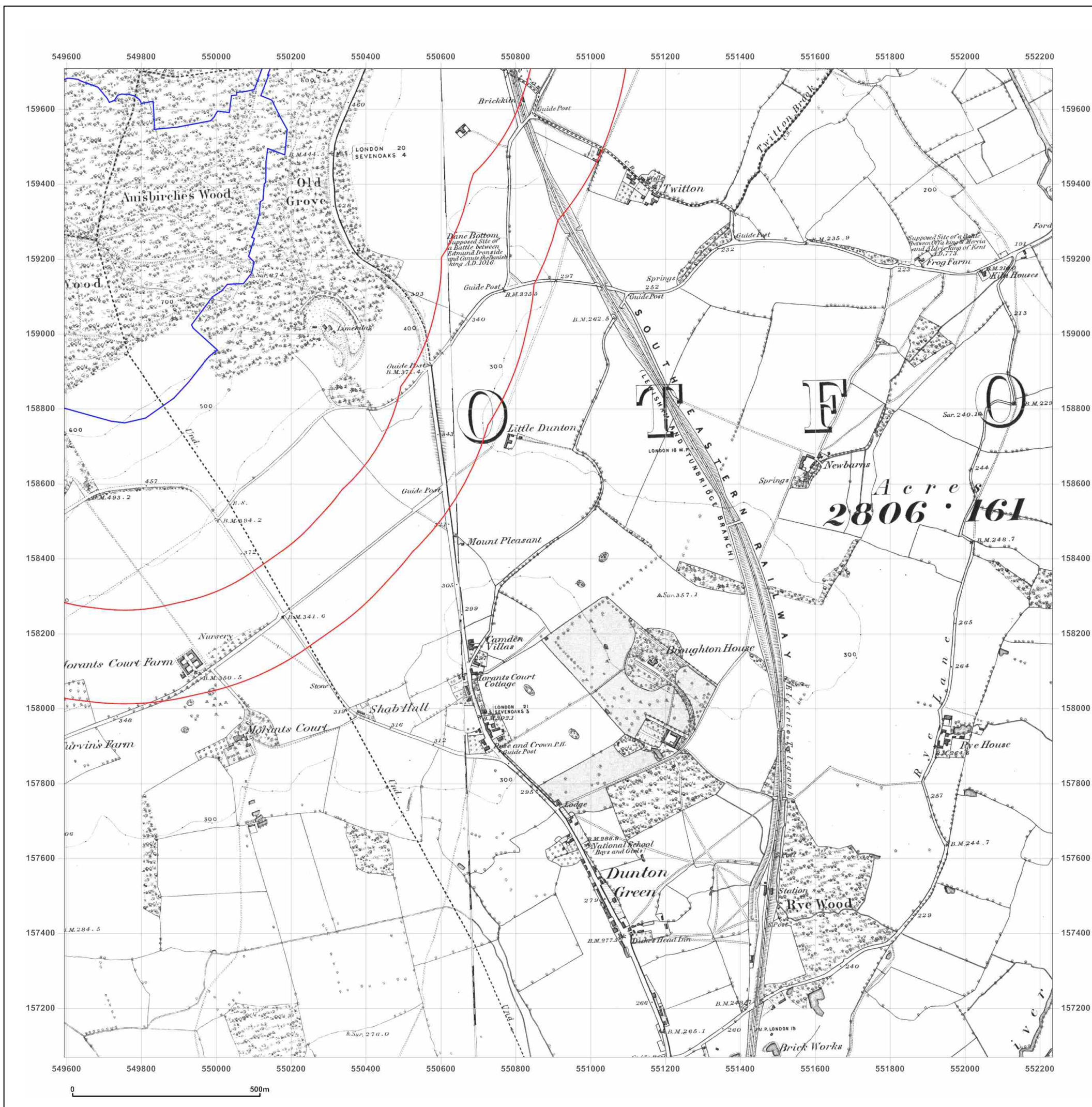


Produced by
 Groundsure Insights
 T: 08444 159000
 E: info@groundsure.com
 W: www.groundsure.com

© Crown copyright and database rights 2018 Ordnance Survey 100035207

Production date: 14 January 2019

Map legend available at:
www.groundsure.com/sites/default/files/groundsure_legend.pdf



Site Details:

LAND WEST OF 41, FORT ROAD, HALSTEAD, SEVENOAKS, TN14 7BS

Client Ref: C-10730-C_Fort_Halstead_PO_P028025
Report Ref: GS-5746913_SS_2_1
Grid Ref: 550913, 158388

Map Name: County Series


Map date: 1895

Scale: 1:10,560

Printed at: 1:10,560



Surveyed 1869
 Revised 1895
 Edition N/A
 Copyright N/A
 Levelled N/A



Surveyed 1869
 Revised 1895
 Edition N/A
 Copyright N/A
 Levelled N/A

Surveyed 1869
 Revised 1895
 Edition N/A
 Copyright N/A
 Levelled N/A

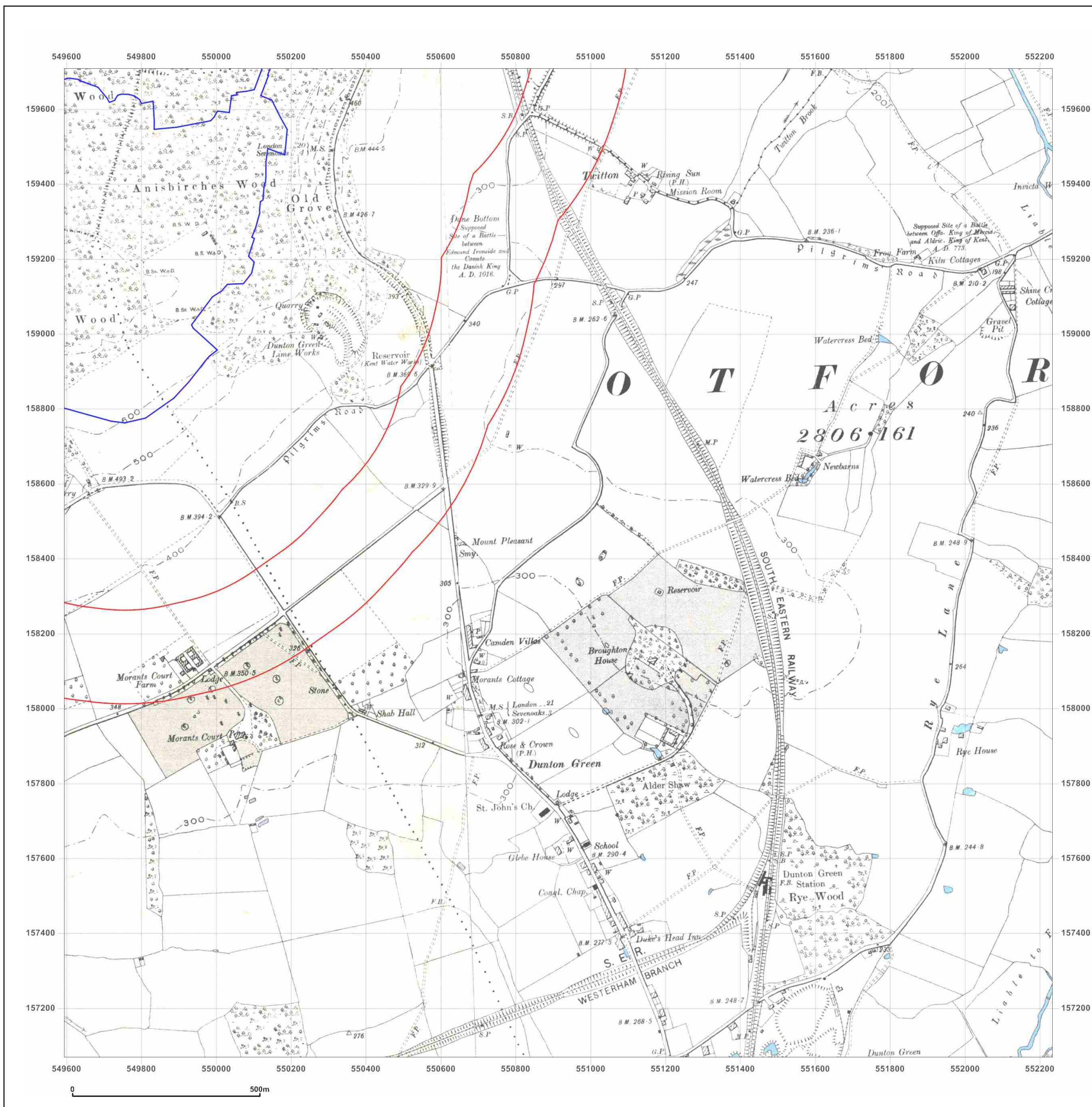


Produced by
 Groundsure Insights
 T: 08444 159000
 E: info@groundsure.com
 W: www.groundsure.com

© Crown copyright and database rights 2018 Ordnance Survey 100035207

Production date: 14 January 2019

Map legend available at:
www.groundsure.com/sites/default/files/groundsure_legend.pdf



Site Details:

LAND WEST OF 41, FORT ROAD, HALSTEAD, SEVENOAKS, TN14 7BS

Client Ref: C-10730-C_Fort_Halstead_PO_P028025
Report Ref: GS-5746913_SS_2_1
Grid Ref: 550913, 158388

Map Name: County Series


Map date: 1907

Scale: 1:10,560

Printed at: 1:10,560



Surveyed 1868
 Revised 1907
 Edition N/A
 Copyright N/A
 Levelled N/A



Surveyed 1868
 Revised 1907
 Edition N/A
 Copyright N/A
 Levelled N/A

Surveyed 1868
 Revised 1907
 Edition N/A
 Copyright N/A
 Levelled N/A

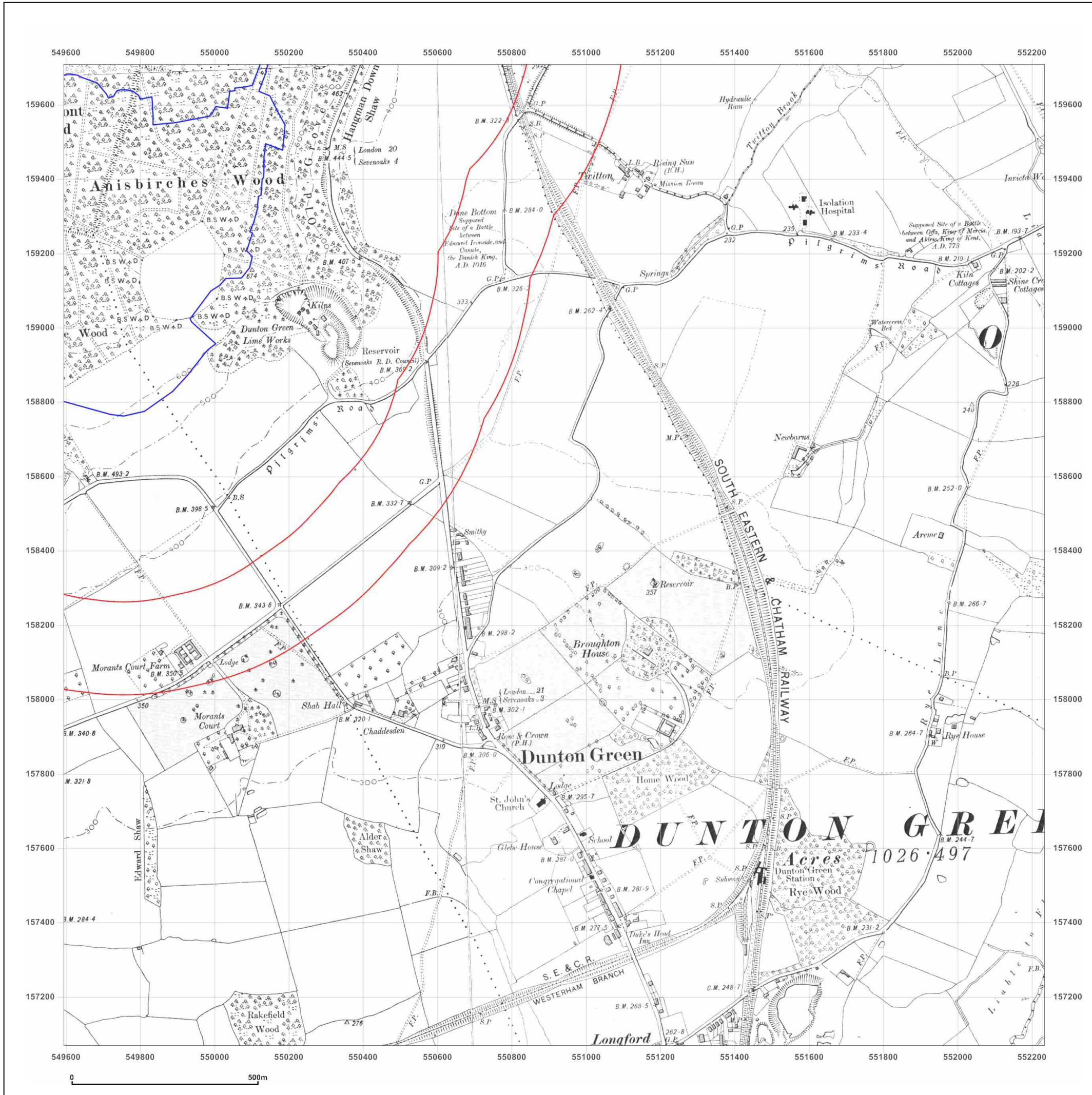


Produced by
 Groundsure Insights
 T: 08444 159000
 E: info@groundsure.com
 W: www.groundsure.com

© Crown copyright and database rights 2018 Ordnance Survey 100035207

Production date: 14 January 2019

Map legend available at:
www.groundsure.com/sites/default/files/groundsure_legend.pdf



Site Details:

LAND WEST OF 41, FORT ROAD, HALSTEAD, SEVENOAKS, TN14 7BS

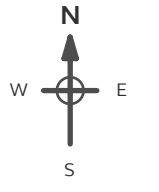
Client Ref: C-10730-C_Fort_Halstead_PO_P028025
Report Ref: GS-5746913_SS_2_1
Grid Ref: 550913, 158388

Map Name: County Series


Map date: 1932-1936

Scale: 1:10,560

Printed at: 1:10,560



Surveyed 1868
 Revised 1932
 Edition N/A
 Copyright N/A
 Levelled N/A



Surveyed 1868
 Revised 1936
 Edition N/A
 Copyright N/A
 Levelled N/A

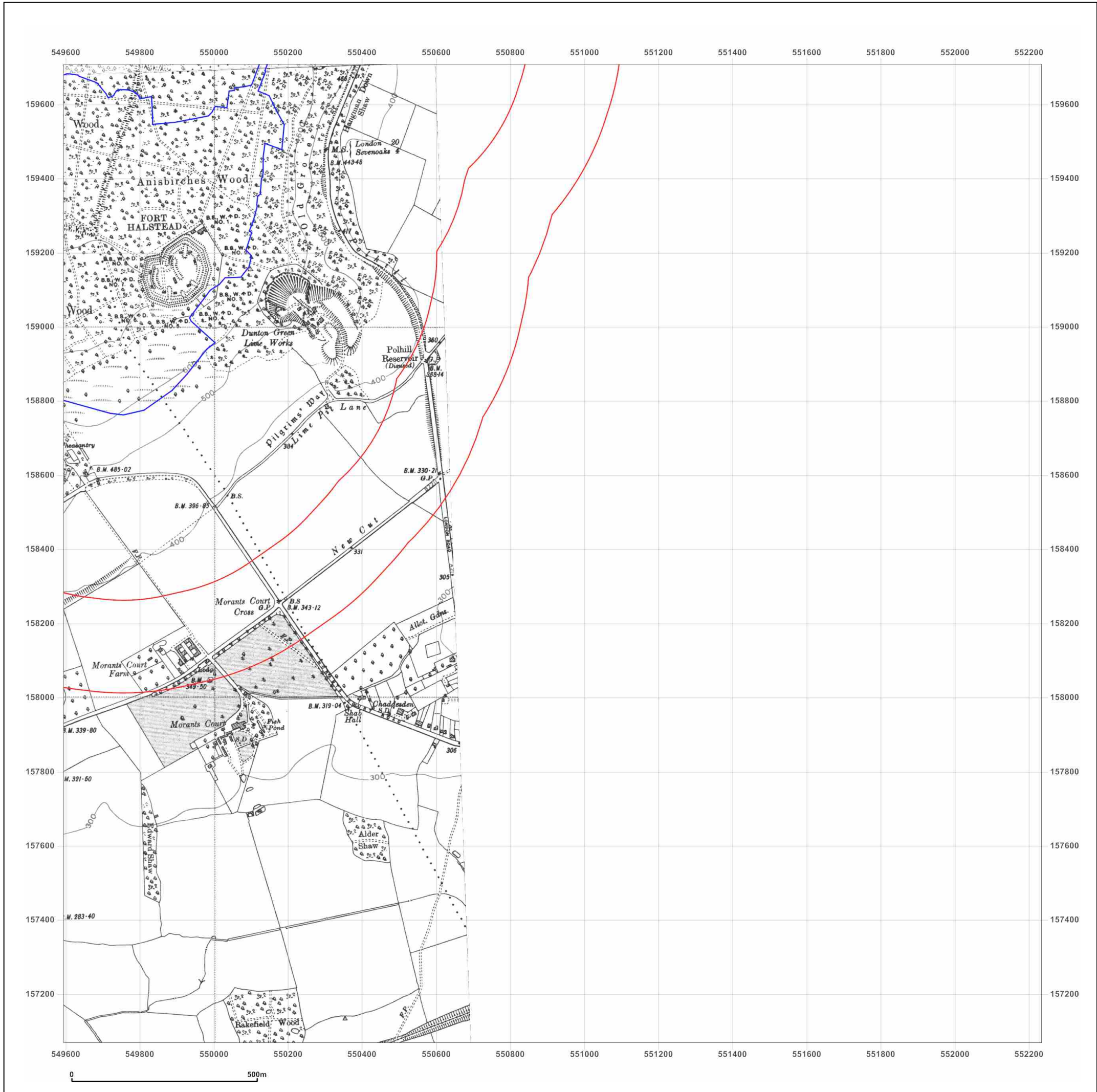


Produced by
 Groundsure Insights
 T: 08444 159000
 E: info@groundsure.com
 W: www.groundsure.com

© Crown copyright and database rights 2018 Ordnance Survey 100035207

Production date: 14 January 2019

Map legend available at:
www.groundsure.com/sites/default/files/groundsure_legend.pdf



Site Details:

LAND WEST OF 41, FORT ROAD, HALSTEAD, SEVENOAKS, TN14 7BS

Client Ref: C-10730-C_Fort_Halstead_PO_P028025
Report Ref: GS-5746913_SS_2_1
Grid Ref: 550913, 158388

Map Name: County Series

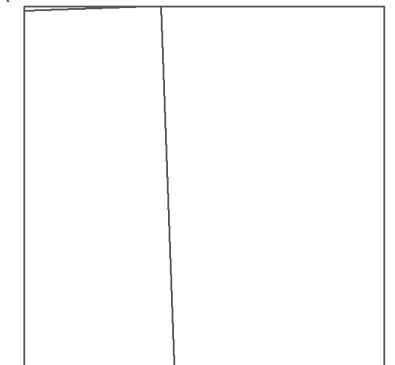
Map date: 1938

Scale: 1:10,560

Printed at: 1:10,560



Surveyed 1868
 Revised 1938
 Edition 1938
 Copyright N/A
 Levelled N/A



Surveyed 1868
 Revised 1938
 Edition N/A
 Copyright N/A
 Levelled N/A

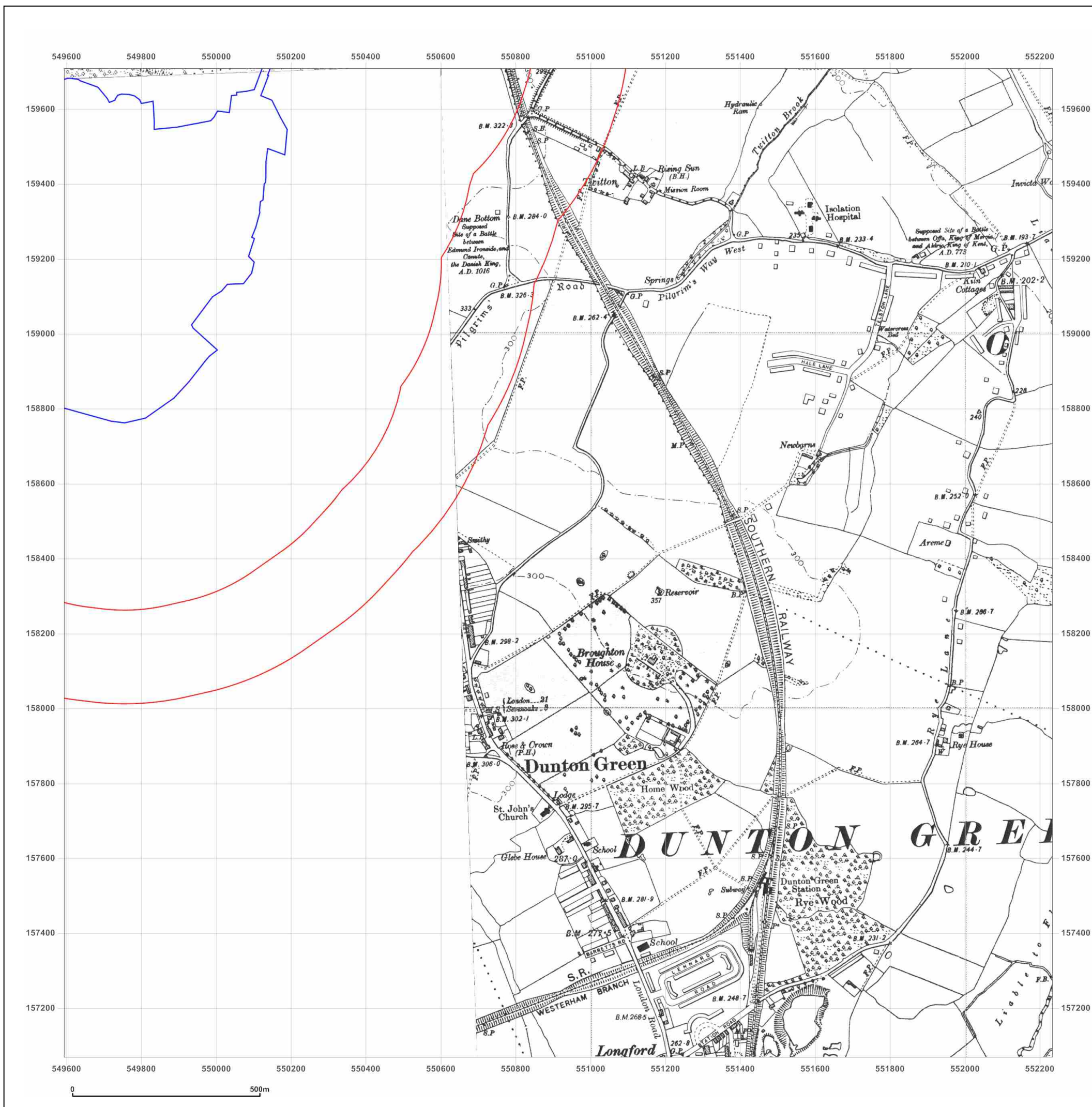


Produced by
 Groundsure Insights
 T: 08444 159000
 E: info@groundsure.com
 W: www.groundsure.com

© Crown copyright and database rights 2018 Ordnance Survey 100035207

Production date: 14 January 2019

Map legend available at:
www.groundsure.com/sites/default/files/groundsure_legend.pdf



Site Details:

LAND WEST OF 41, FORT ROAD, HALSTEAD, SEVENOAKS, TN14 7BS

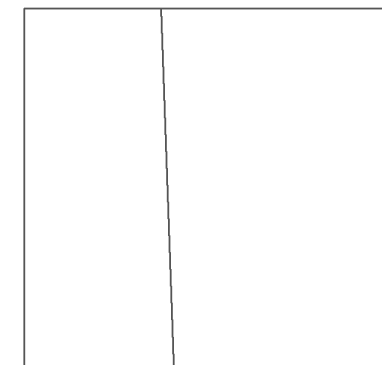
Client Ref: C-10730-C_Fort_Halstead_PO_P028025
Report Ref: GS-5746913_SS_2_1
Grid Ref: 550913, 158388

Map Name: County Series

Map date: 1948

Scale: 1:10,560

Printed at: 1:10,560



Surveyed 1868
 Revised 1948
 Edition 1938
 Copyright N/A
 Levelled N/A

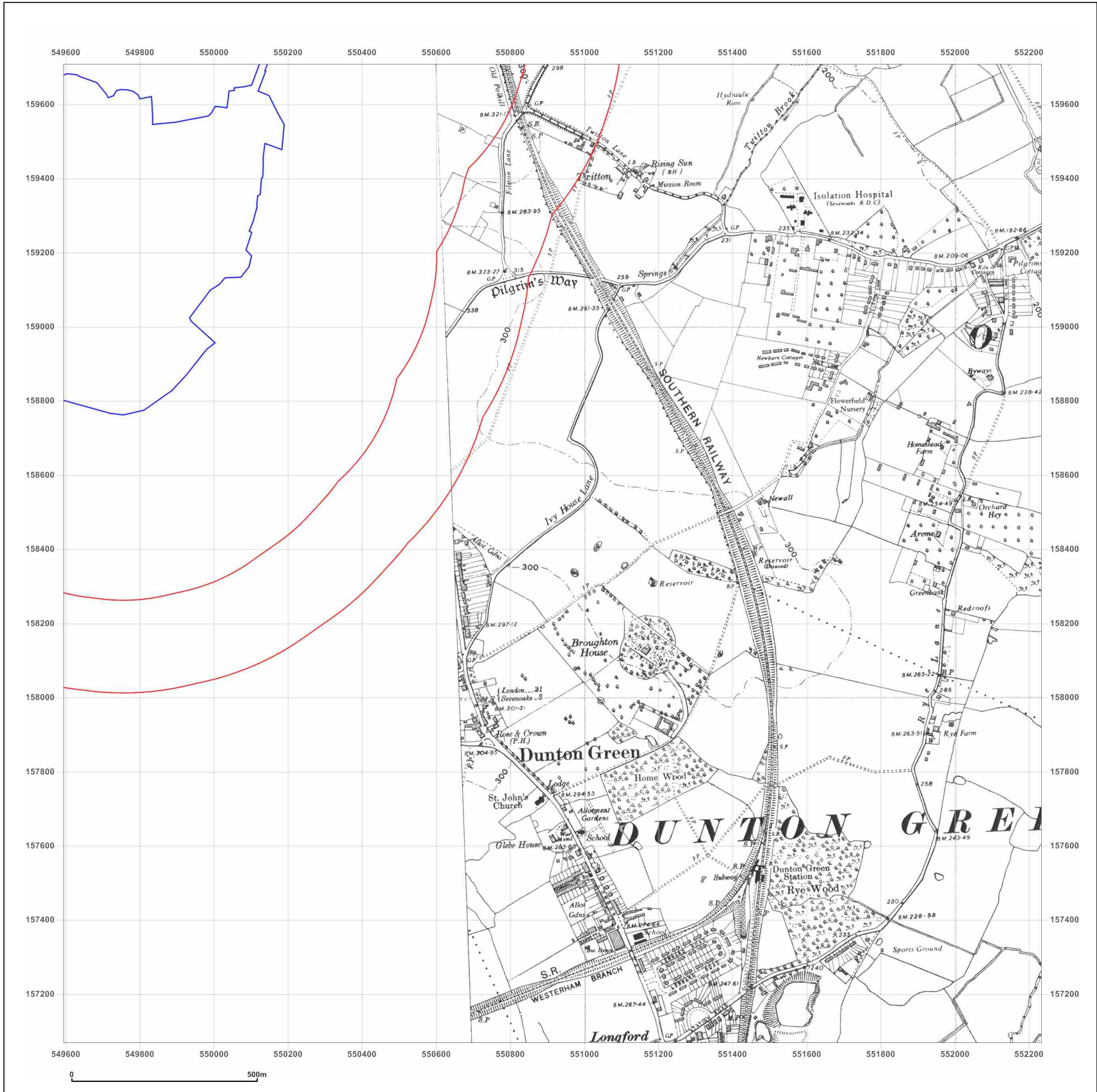


Produced by Groundsure Insights
 T: 08444 159000
 E: info@groundsure.com
 W: www.groundsure.com

© Crown copyright and database rights 2018 Ordnance Survey 100035207

Production date: 14 January 2019

Map legend available at: www.groundsure.com/sites/default/files/groundsure_legend.pdf



Site Details:

LAND WEST OF 41, FORT ROAD, HALSTEAD, SEVENOAKS, TN14 7BS

Client Ref: C-10730-C_Fort_Halstead_PO_PO28025
Report Ref: GS-5746913_SS_2_1
Grid Ref: 550913, 158388

Map Name: Provisional

Map date: 1961

Scale: 1:10,560

Printed at: 1:10,560



Surveyed 1955
 Revised 1955
 Edition N/A
 Copyright 1961
 Levelled N/A

Surveyed 1955
 Revised 1959
 Edition N/A
 Copyright 1961
 Levelled N/A



Produced by
 Groundsure Insights
 T: 08444 159000
 E: info@groundsure.com
 W: www.groundsure.com

© Crown copyright and database rights 2018 Ordnance Survey 100035207

Production date: 14 January 2019

Map legend available at:
www.groundsure.com/sites/default/files/groundsure_legend.pdf



Site Details:

LAND WEST OF 41, FORT ROAD, HALSTEAD, SEVENOAKS, TN14 7BS


Client Ref: C-10730-C_Fort_Halstead_PO_P028025
Report Ref: GS-5746913_SS_2_1
Grid Ref: 550913, 158388

Map Name: Provisional

Map date: 1968

Scale: 1:10,560

Printed at: 1:10,560



Surveyed 1968
 Revised 1968
 Edition N/A
 Copyright N/A
 Levelled N/A

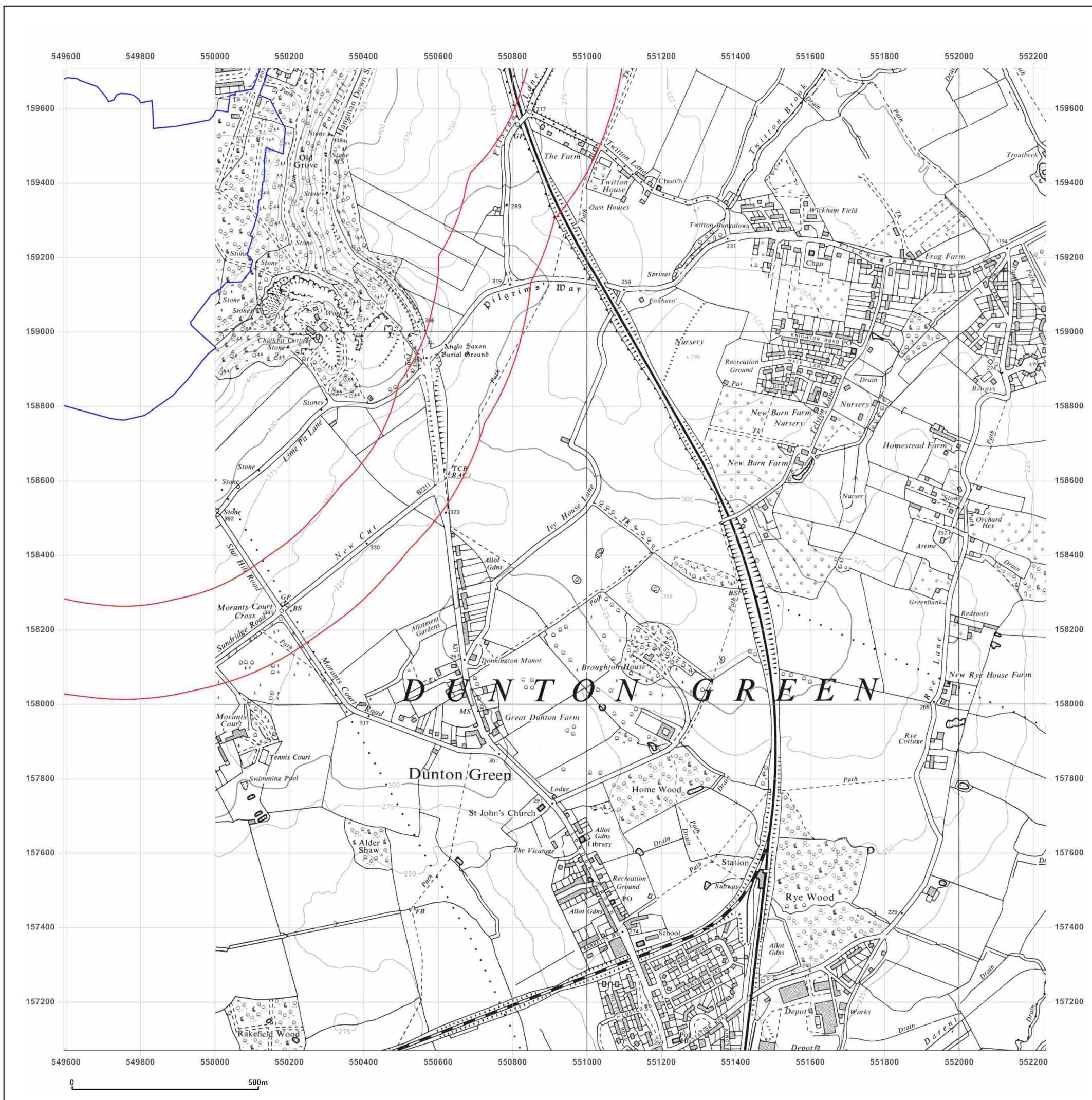


Produced by
 Groundsure Insights
 T: 08444 159000
 E: info@groundsure.com
 W: www.groundsure.com

© Crown copyright and database rights 2018 Ordnance Survey 100035207

Production date: 14 January 2019

Map legend available at:
www.groundsure.com/sites/default/files/groundsure_legend.pdf



Site Details:

LAND WEST OF 41, FORT ROAD, HALSTEAD, SEVENOAKS, TN14 7BS

Client Ref: C-10730-C_Fort_Halstead_PO_P028025
Report Ref: GS-5746913_SS_2_1
Grid Ref: 550913, 158388


Map Name: National Grid

Map date: 1973


Scale: 1:10,000

Printed at: 1:10,000





Surveyed 1972
Revised 1973
Edition N/A
Copyright N/A
Levelled N/A

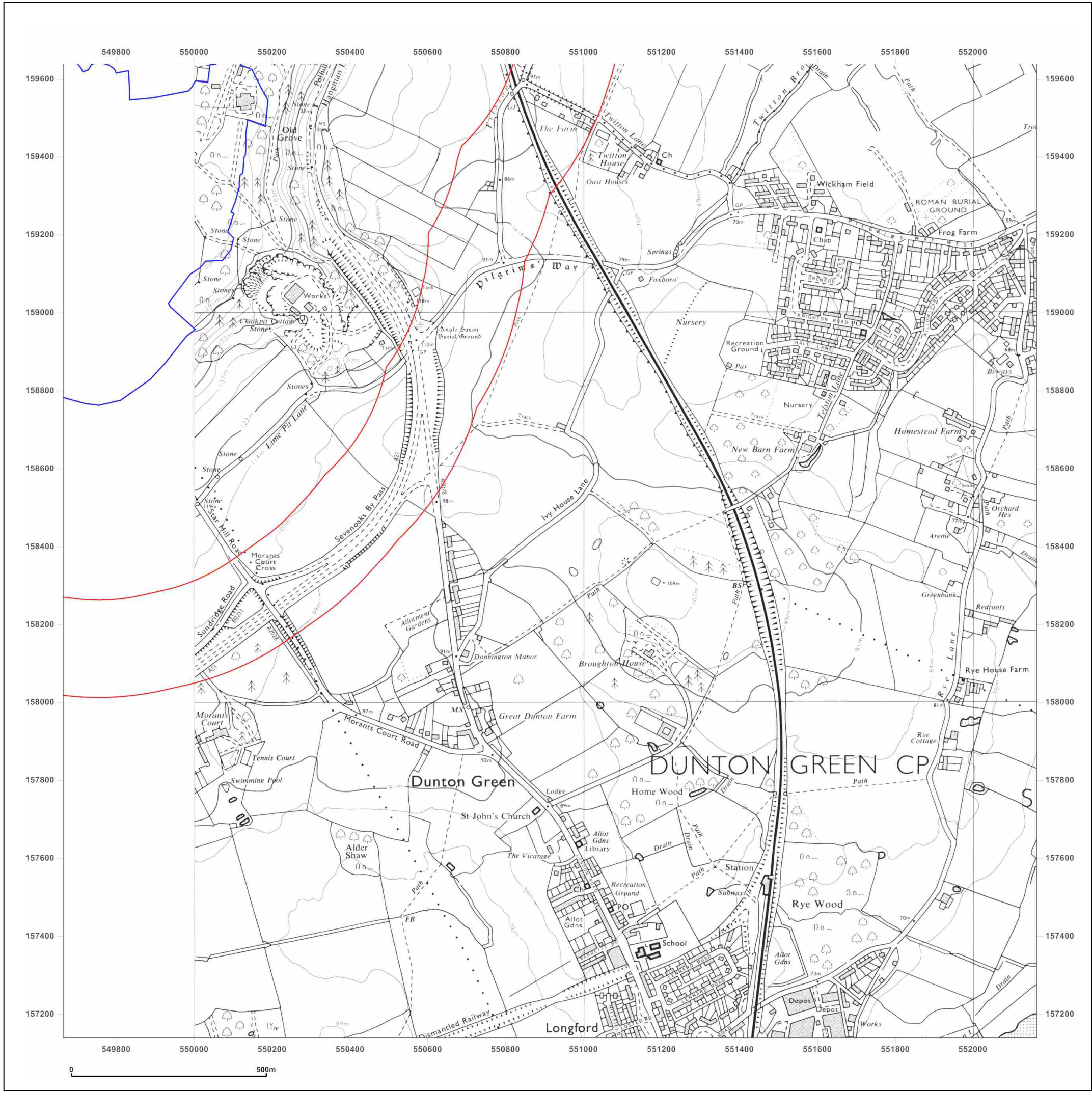


Produced by
Groundsure Insights
T: 08444 159000
E: info@groundsure.com
W: www.groundsure.com

© Crown copyright and database rights 2018 Ordnance Survey 100035207

Production date: 14 January 2019

Map legend available at:
www.groundsure.com/sites/default/files/groundsure_legend.pdf



Site Details:

LAND WEST OF 41, FORT ROAD, HALSTEAD, SEVENOAKS, TN14 7BS

Client Ref: C-10730-C_Fort_Halstead_PO_P028025
Report Ref: GS-5746913_SS_2_1
Grid Ref: 550913, 158388

Map Name: National Grid

Map date: 1981-1983

Scale: 1:10,000

Printed at: 1:10,000



Surveyed 1969
 Revised 1981
 Edition N/A
 Copyright N/A
 Levelled N/A

Surveyed 1982
 Revised 1983
 Edition N/A
 Copyright N/A
 Levelled N/A

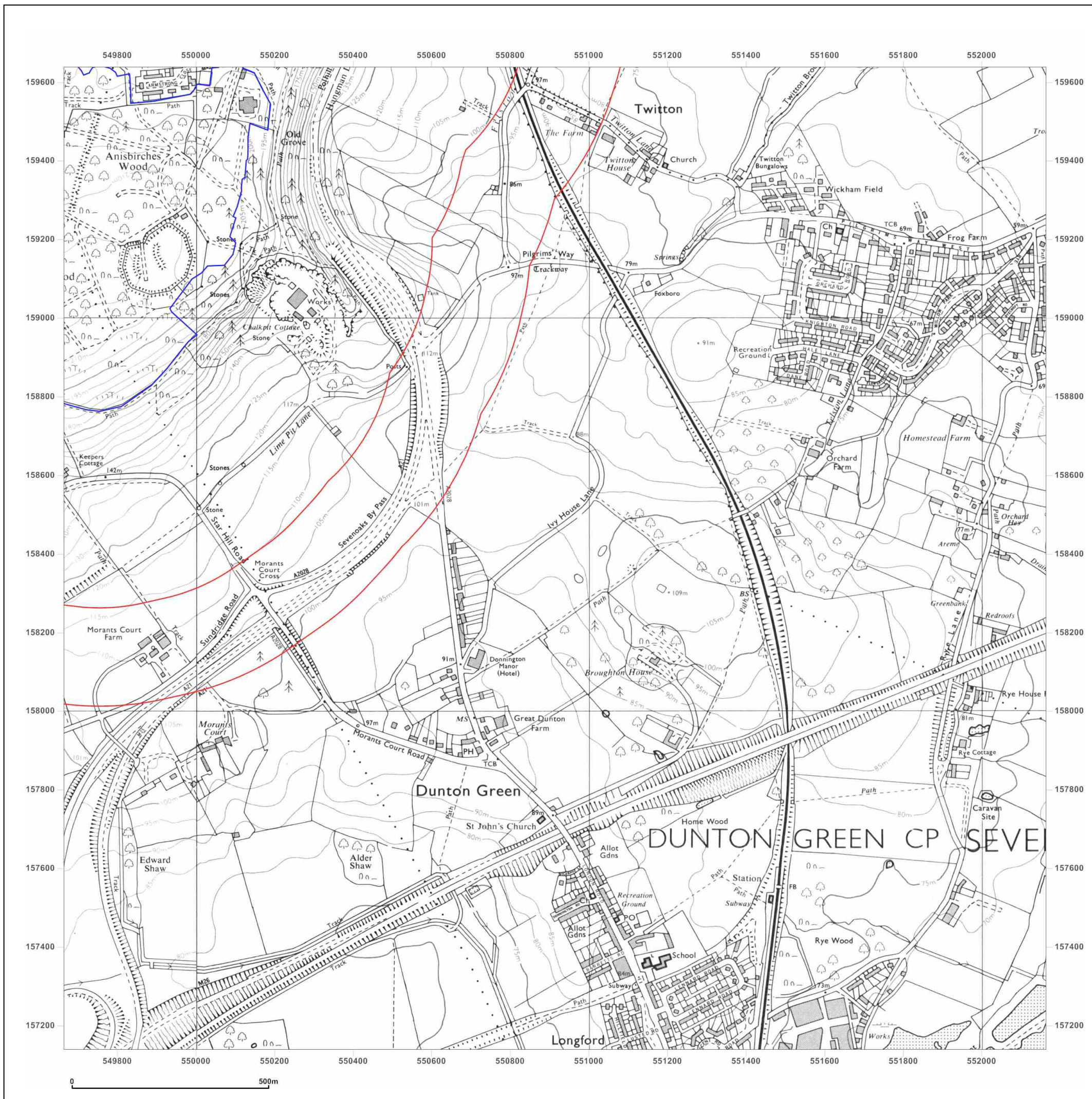


Produced by
 Groundsure Insights
 T: 08444 159000
 E: info@groundsure.com
 W: www.groundsure.com

© Crown copyright and database rights 2018 Ordnance Survey 100035207

Production date: 14 January 2019

Map legend available at:
www.groundsure.com/sites/default/files/groundsure_legend.pdf



Site Details:

LAND WEST OF 41, FORT ROAD, HALSTEAD, SEVENOAKS, TN14 7BS


Client Ref: C-10730-C_Fort_Halstead_PO_P028025
Report Ref: GS-5746913_SS_2_1
Grid Ref: 550913, 158388

Map Name: National Grid

Map date: 1987

Scale: 1:10,000

Printed at: 1:10,000



Surveyed 1982
 Revised 1987
 Edition N/A
 Copyright N/A
 Levelled N/A

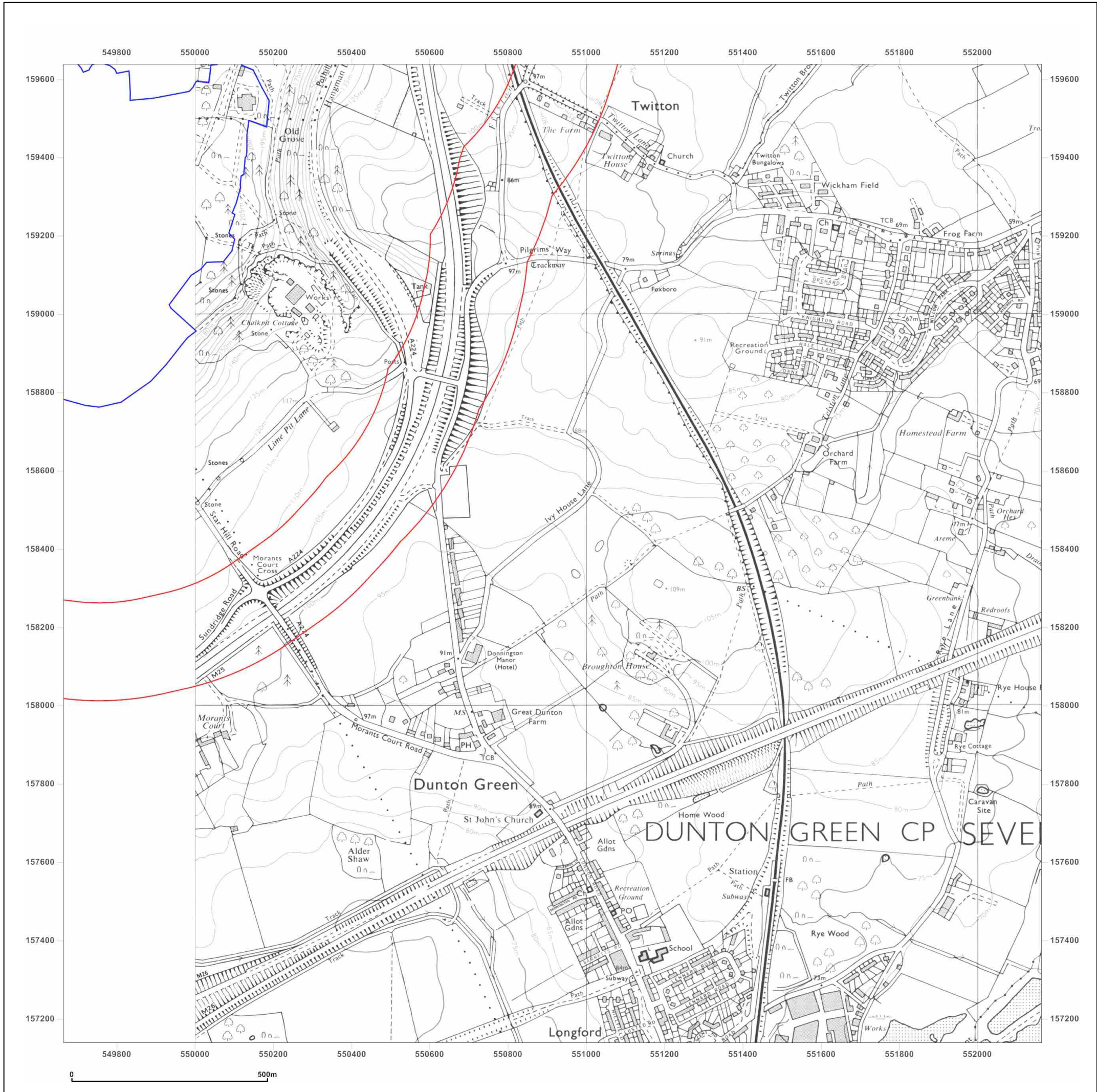


Produced by Groundsure Insights
 T: 08444 159000
 E: info@groundsure.com
 W: www.groundsure.com

© Crown copyright and database rights 2018 Ordnance Survey 100035207

Production date: 14 January 2019

Map legend available at: www.groundsure.com/sites/default/files/groundsure_legend.pdf



Site Details:

LAND WEST OF 41, FORT ROAD, HALSTEAD, SEVENOAKS, TN14 7BS


Client Ref: C-10730-C_Fort_Halstead_PO_P028025
Report Ref: GS-5746913_SS_2_1
Grid Ref: 550913, 158388

Map Name: 1:10,000 Raster

Map date: 2002

Scale: 1:10,000

Printed at: 1:10,000

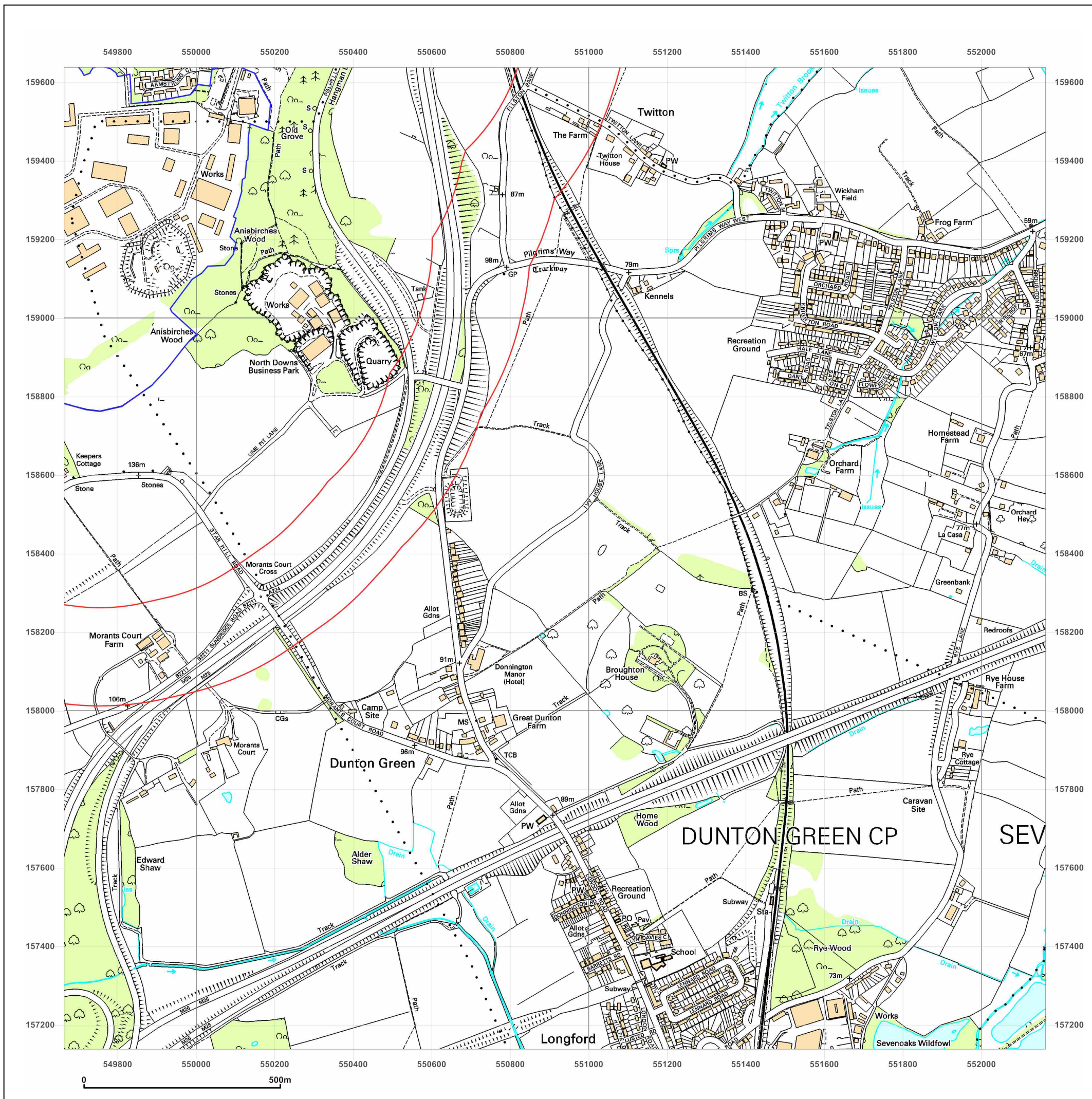


Produced by
 Groundsure Insights
 T: 08444 159000
 E: info@groundsure.com
 W: www.groundsure.com

© Crown copyright and database rights 2018 Ordnance Survey 100035207

Production date: 14 January 2019

Map legend available at:
www.groundsure.com/sites/default/files/groundsure_legend.pdf



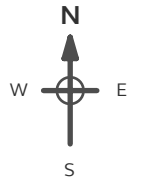


Site Details:

LAND WEST OF 41, FORT ROAD, HALSTEAD, SEVENOAKS, TN14 7BS

Client Ref: C-10730-C_Fort_Halstead_PO_P028025
Report Ref: GS-5746913_SS_2_1
Grid Ref: 550913, 158388

Map Name: National Grid
Map date: 2010
Scale: 1:10,000
Printed at: 1:10,000

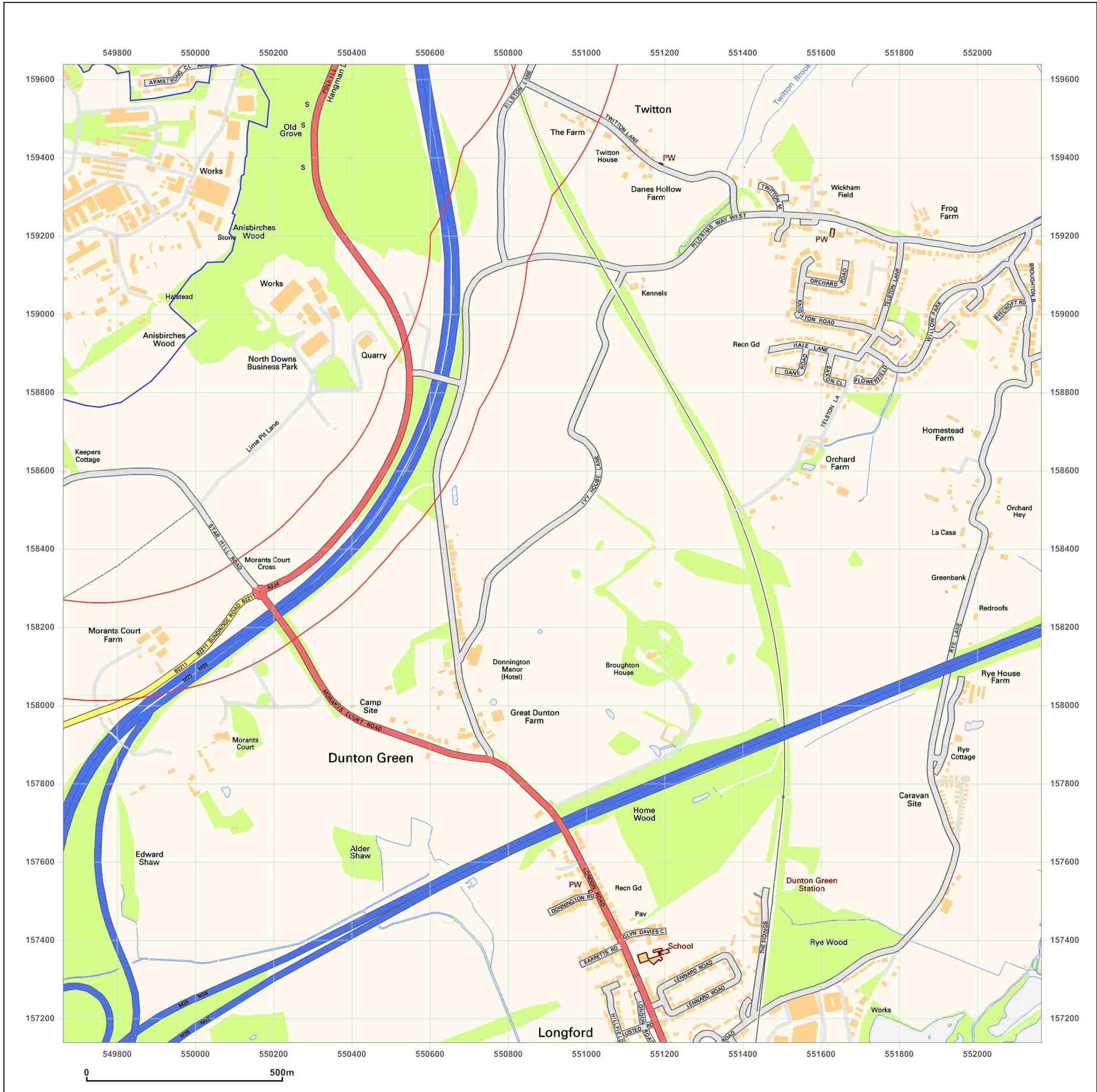


Produced by
 Groundsure Insights
 T: 08444 159000
 E: info@groundsure.com
 W: www.groundsure.com

© Crown copyright and database rights 2018 Ordnance Survey 100035207

Production date: 14 January 2019

Map legend available at:
www.groundsure.com/sites/default/files/groundsure_legend.pdf



Site Details:

LAND WEST OF 41, FORT ROAD, HALSTEAD, SEVENOAKS, TN14 7BS


Client Ref: C-10730-C_Fort_Halstead_PO_P028025
Report Ref: GS-5746913_SS_2_1
Grid Ref: 550913, 158388

Map Name: National Grid

Map date: 2014

Scale: 1:10,000

Printed at: 1:10,000

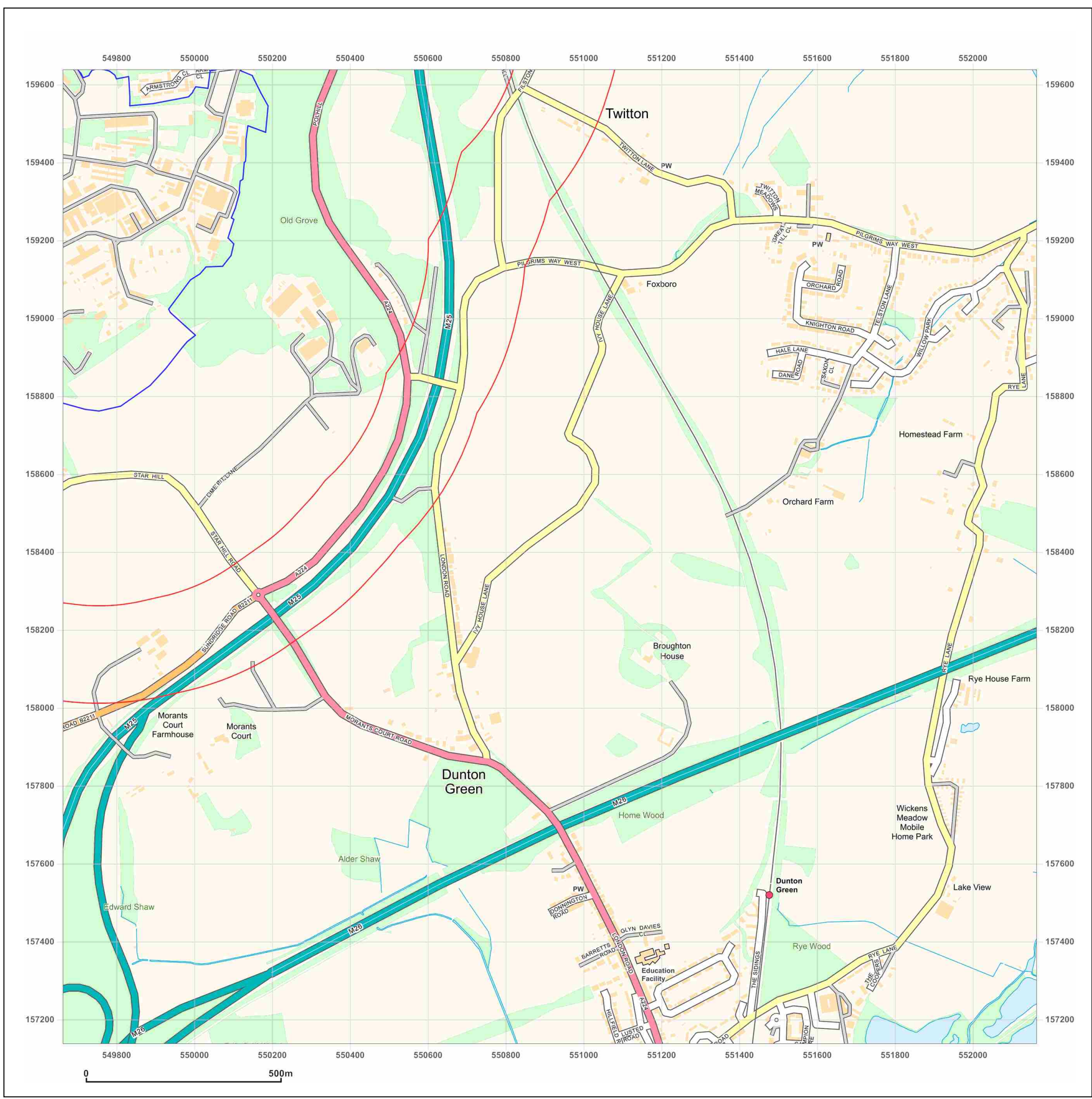


Produced by
 Groundsure Insights
 T: 08444 159000
 E: info@groundsure.com
 W: www.groundsure.com

© Crown copyright and database rights 2018 Ordnance Survey 100035207

Production date: 14 January 2019

Map legend available at:
www.groundsure.com/sites/default/files/groundsure_legend.pdf



Site Details:

LAND WEST OF 41, FORT ROAD, HALSTEAD, SEVENOAKS, TN14 7BS

Client Ref: C-10730-C_Fort_Halstead_PO_P028025
Report Ref: GS-5746913_SS_2_2
Grid Ref: 550913, 160798

Map Name: County Series

Map date: 1868-1869


Scale: 1:10,560

Printed at: 1:10,560



Surveyed 1869
Revised 1869
Edition N/A
Copyright N/A
Levelled N/A

Surveyed 1868
Revised 1868
Edition N/A
Copyright N/A
Levelled N/A

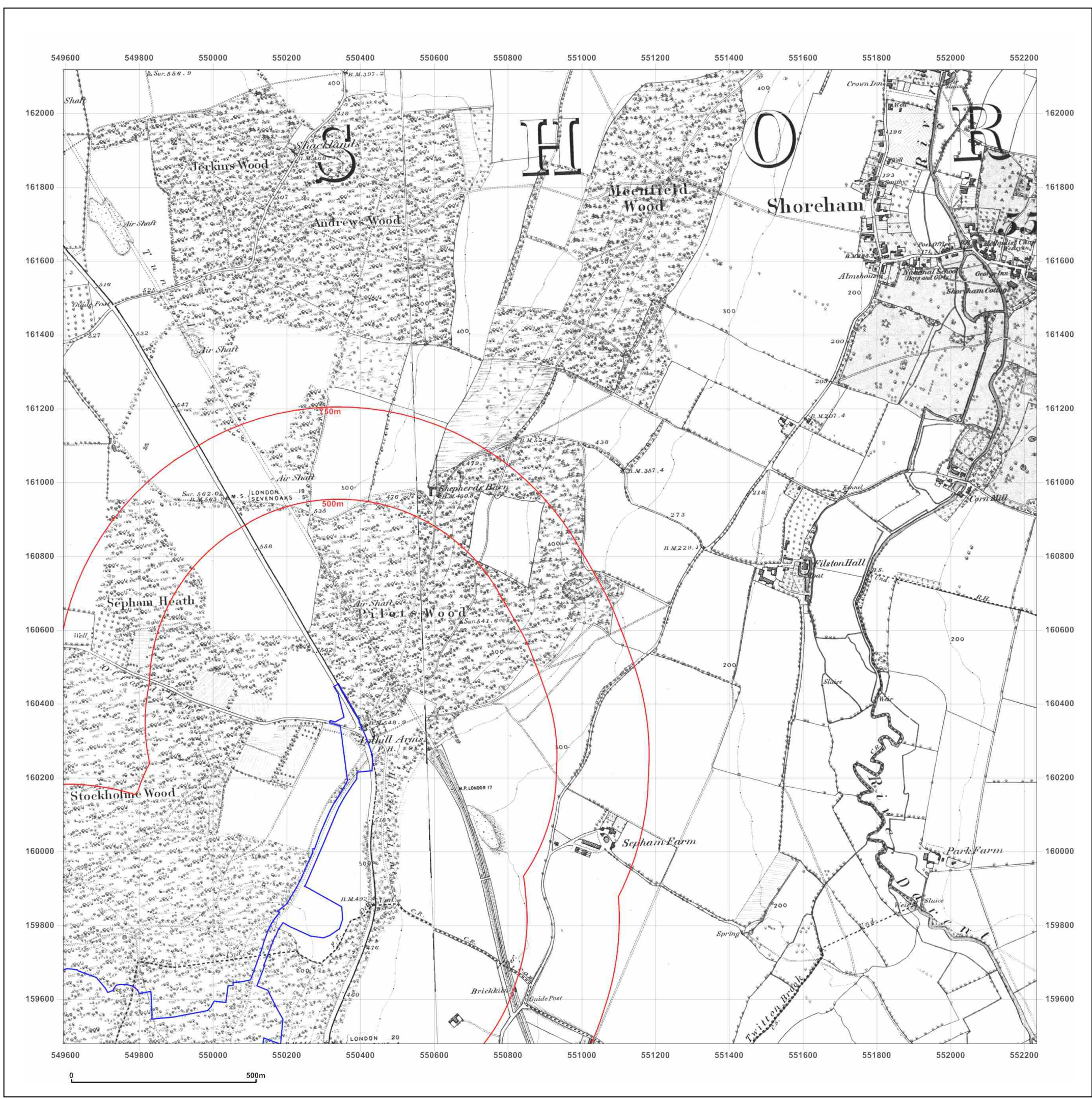


Produced by Groundsure Insights
 T: 08444 159000
 E: info@groundsure.com
 W: www.groundsure.com

© Crown copyright and database rights 2018 Ordnance Survey 100035207

Production date: 14 January 2019

Map legend available at: www.groundsure.com/sites/default/files/groundsure_legend.pdf



Site Details:

LAND WEST OF 41, FORT ROAD, HALSTEAD, SEVENOAKS, TN14 7BS

Client Ref: C-10730-C_Fort_Halstead_PO_P028025
Report Ref: GS-5746913_SS_2_2
Grid Ref: 550913, 160798

Map Name: County Series

Map date: 1895

Scale: 1:10,560

Printed at: 1:10,560



<p>Surveyed 1869 Revised 1895 Edition N/A Copyright N/A Levelled N/A</p>	<p>Surveyed 1868 Revised 1895 Edition N/A Copyright N/A Levelled N/A</p>
<p>Surveyed 1869 Revised 1895 Edition N/A Copyright N/A Levelled N/A</p>	<p>Surveyed 1869 Revised 1895 Edition N/A Copyright N/A Levelled N/A</p>

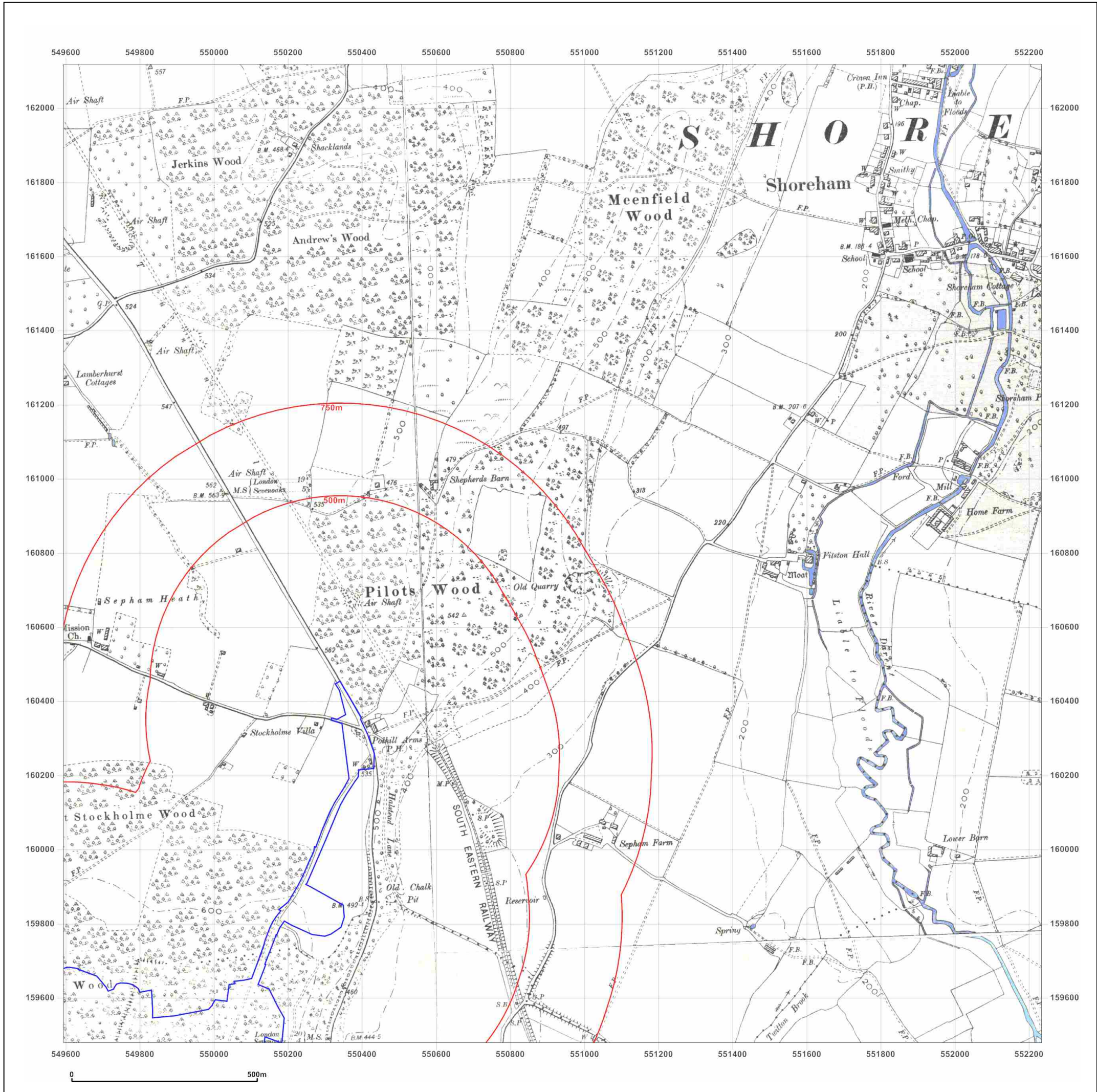


Produced by
 Groundsure Insights
 T: 08444 159000
 E: info@groundsure.com
 W: www.groundsure.com

© Crown copyright and database rights 2018 Ordnance Survey 100035207

Production date: 14 January 2019

Map legend available at:
www.groundsure.com/sites/default/files/groundsure_legend.pdf



Site Details:

LAND WEST OF 41, FORT ROAD, HALSTEAD, SEVENOAKS, TN14 7BS

Client Ref: C-10730-C_Fort_Halstead_PO_P028025
Report Ref: GS-5746913_SS_2_2
Grid Ref: 550913, 160798

Map Name: County Series

Map date: 1907

Scale: 1:10,560

Printed at: 1:10,560



<p>Surveyed 1868 Revised 1907 Edition N/A Copyright N/A Levelled N/A</p>	<p>Surveyed 1868 Revised 1907 Edition N/A Copyright N/A Levelled N/A</p>
--	--

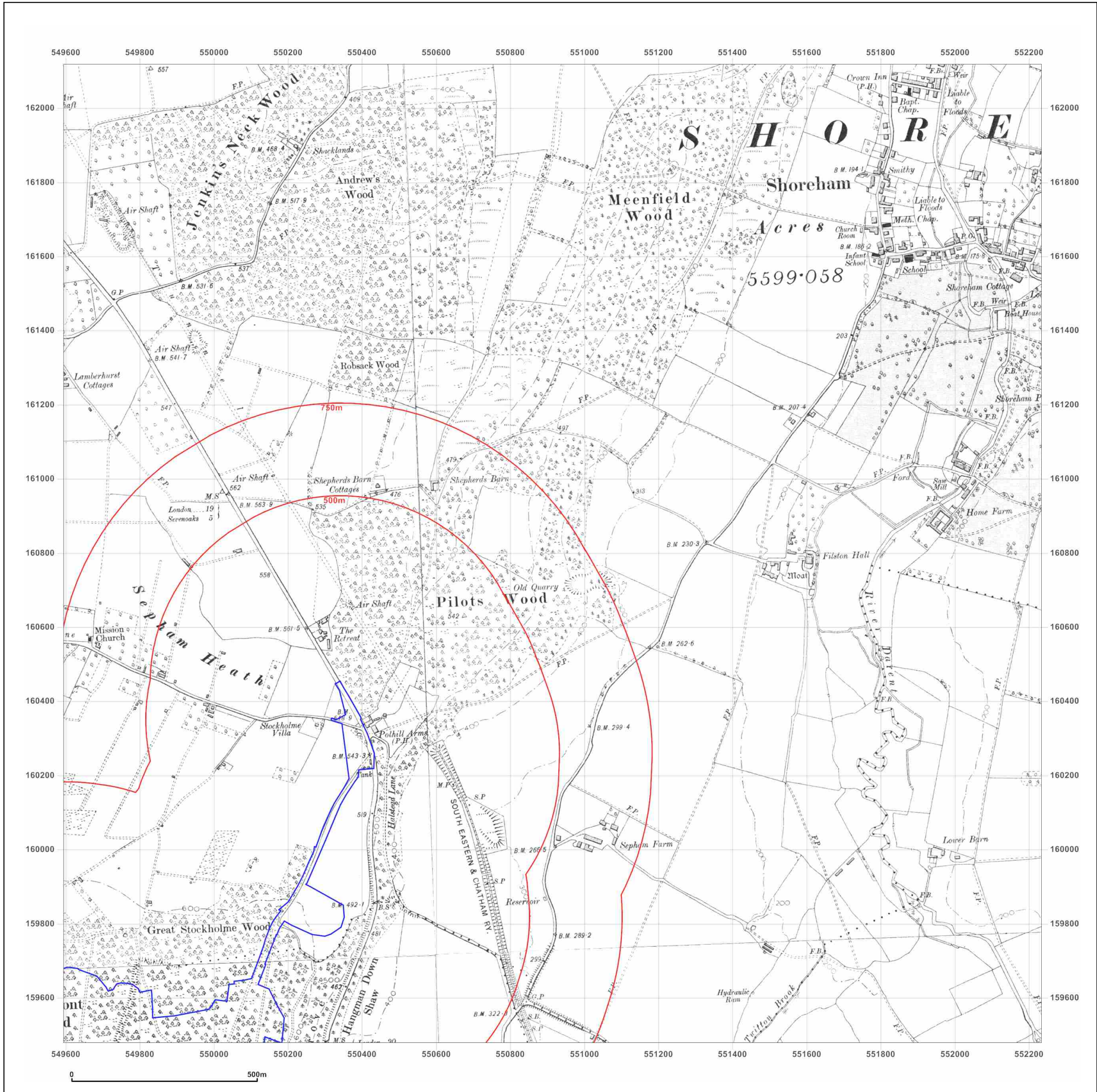


Produced by
 Groundsure Insights
 T: 08444 159000
 E: info@groundsure.com
 W: www.groundsure.com

© Crown copyright and database rights 2018 Ordnance Survey 100035207

Production date: 14 January 2019

Map legend available at:
www.groundsure.com/sites/default/files/groundsure_legend.pdf



Site Details:

LAND WEST OF 41, FORT ROAD, HALSTEAD, SEVENOAKS, TN14 7BS

Client Ref: C-10730-C_Fort_Halstead_PO_P028025
Report Ref: GS-5746913_SS_2_2
Grid Ref: 550913, 160798

Map Name: County Series

Map date: 1932-1936

Scale: 1:10,560

Printed at: 1:10,560



Surveyed 1868
 Revised 1936
 Edition N/A
 Copyright N/A
 Levelled N/A

Surveyed 1868
 Revised 1936
 Edition N/A
 Copyright N/A
 Levelled N/A

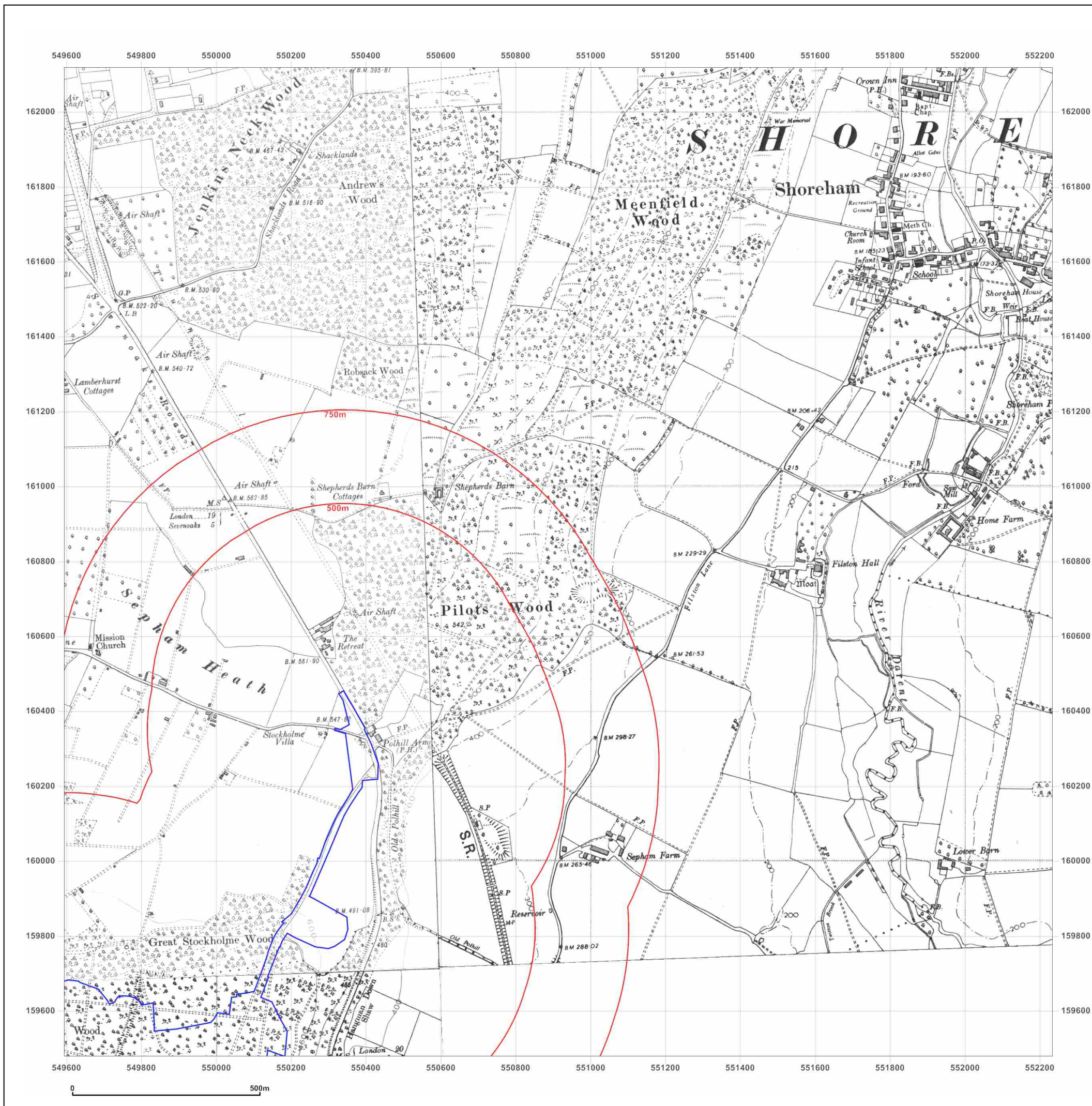


Produced by
 Groundsure Insights
 T: 08444 159000
 E: info@groundsure.com
 W: www.groundsure.com

© Crown copyright and database rights 2018 Ordnance Survey 100035207

Production date: 14 January 2019

Map legend available at:
www.groundsure.com/sites/default/files/groundsure_legend.pdf



Site Details:

LAND WEST OF 41, FORT ROAD, HALSTEAD, SEVENOAKS, TN14 7BS

Client Ref: C-10730-C_Fort_Halstead_PO_P028025
Report Ref: GS-5746913_SS_2_2
Grid Ref: 550913, 160798

Map Name: County Series

Map date: 1938

Scale: 1:10,560

Printed at: 1:10,560



Surveyed 1868
 Revised 1938
 Edition 1938
 Copyright N/A
 Levelled N/A

Surveyed 1868
 Revised 1938
 Edition N/A
 Copyright N/A
 Levelled N/A

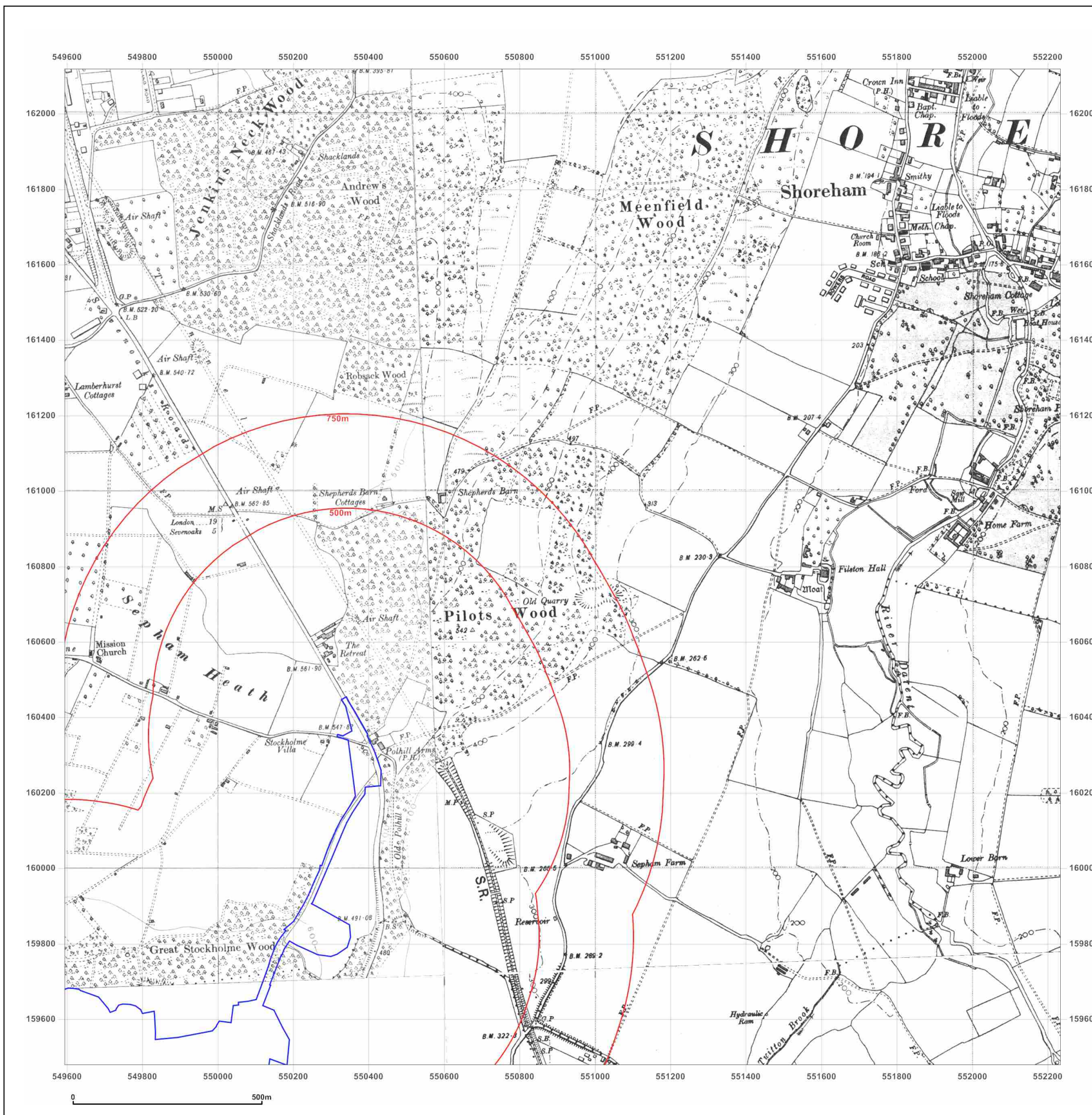


Produced by
 Groundsure Insights
 T: 08444 159000
 E: info@groundsure.com
 W: www.groundsure.com

© Crown copyright and database rights 2018 Ordnance Survey 100035207

Production date: 14 January 2019

Map legend available at:
www.groundsure.com/sites/default/files/groundsure_legend.pdf



Site Details:

LAND WEST OF 41, FORT ROAD, HALSTEAD, SEVENOAKS, TN14 7BS

Client Ref: C-10730-C_Fort_Halstead_PO_P028025
Report Ref: GS-5746913_SS_2_2
Grid Ref: 550913, 160798

Map Name: County Series

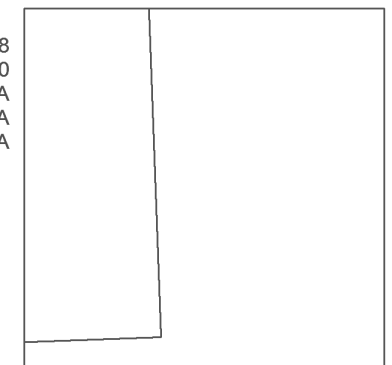
Map date: 1940

Scale: 1:10,560

Printed at: 1:10,560



Surveyed 1868
 Revised 1940
 Edition N/A
 Copyright N/A
 Levelled N/A



Produced by
 Groundsure Insights
 T: 08444 159000
 E: info@groundsure.com
 W: www.groundsure.com

© Crown copyright and database rights 2018 Ordnance Survey 100035207

Production date: 14 January 2019

Map legend available at:
www.groundsure.com/sites/default/files/groundsure_legend.pdf

