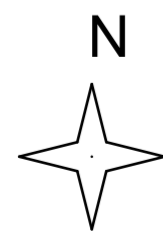
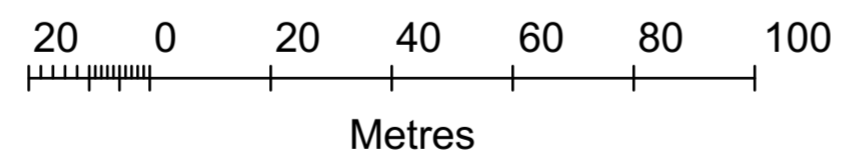
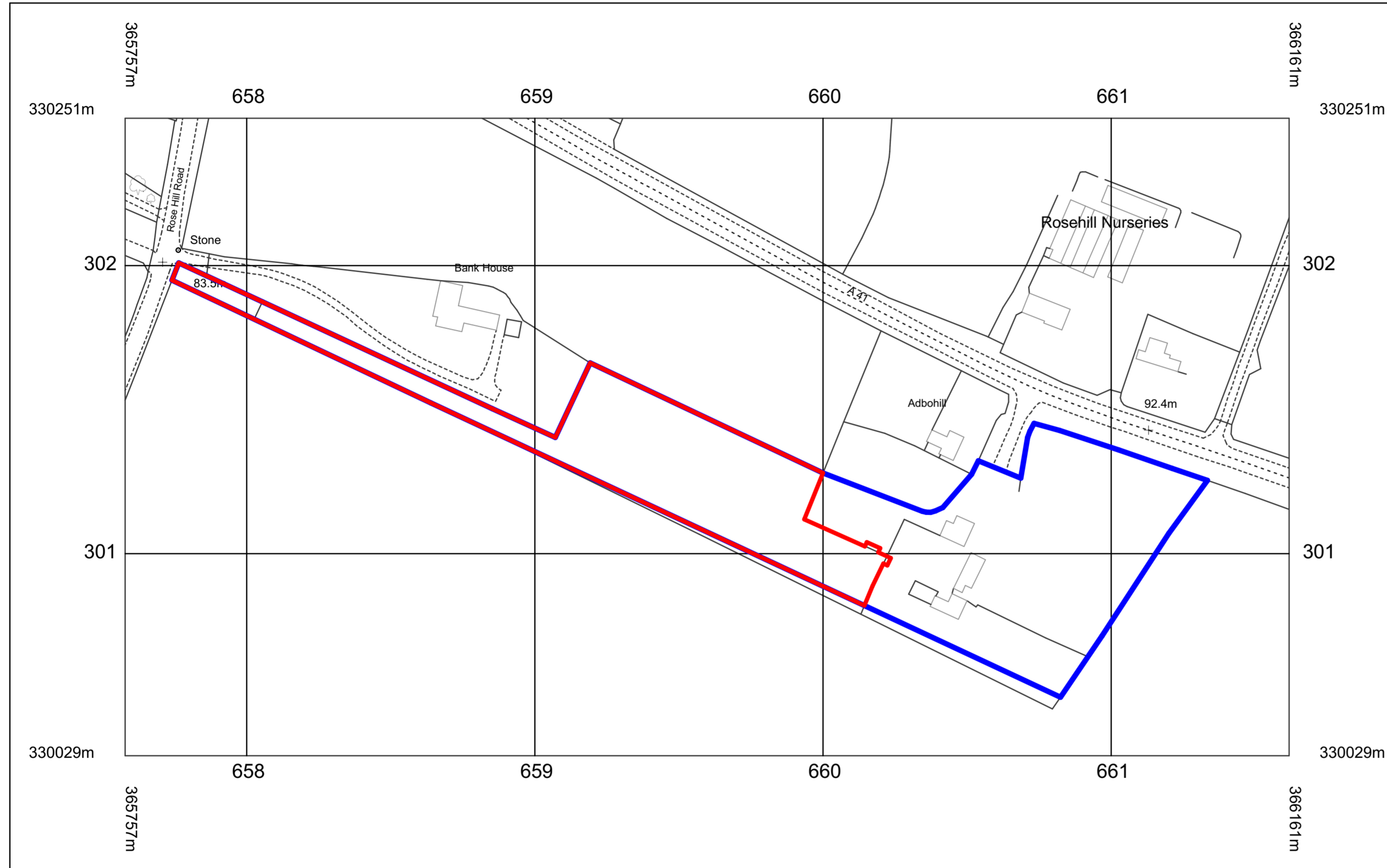


# Stanfords VectorMap

Notes:  
 Ordnance Survey Licence Number: O182188

Health & Safety Information:  
 ('L' indicates latent risk - 'C' indicates construction risk)



1:1250

Location Plan

A	05.02.21	Redline amended	N/A
Rev.	Date	Amendments	Author

Client:

**Mr P. Brooks**

Project title:

**Adbo Farm, Rosehill**

Drawing title:

**Location Plan**

Drawing No.	Scale @ A2:	A
<b>001</b>	<b>1:1250</b>	