

Appendix A

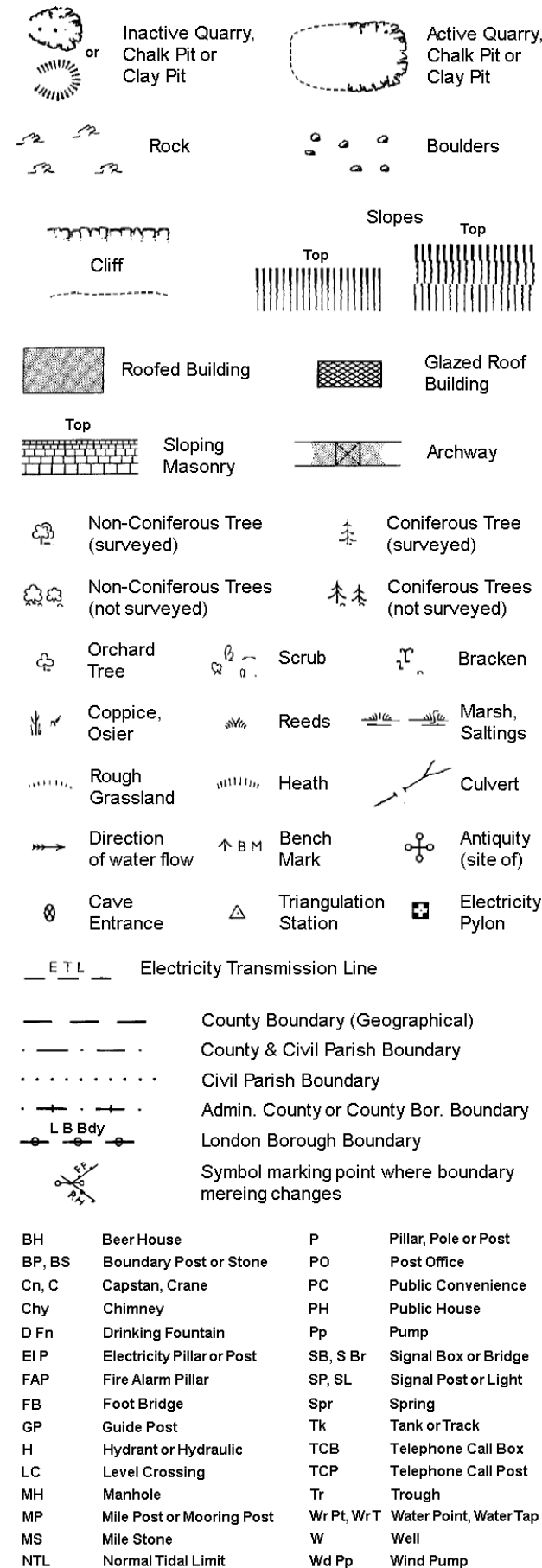
Historical Maps

Historical Mapping Legends

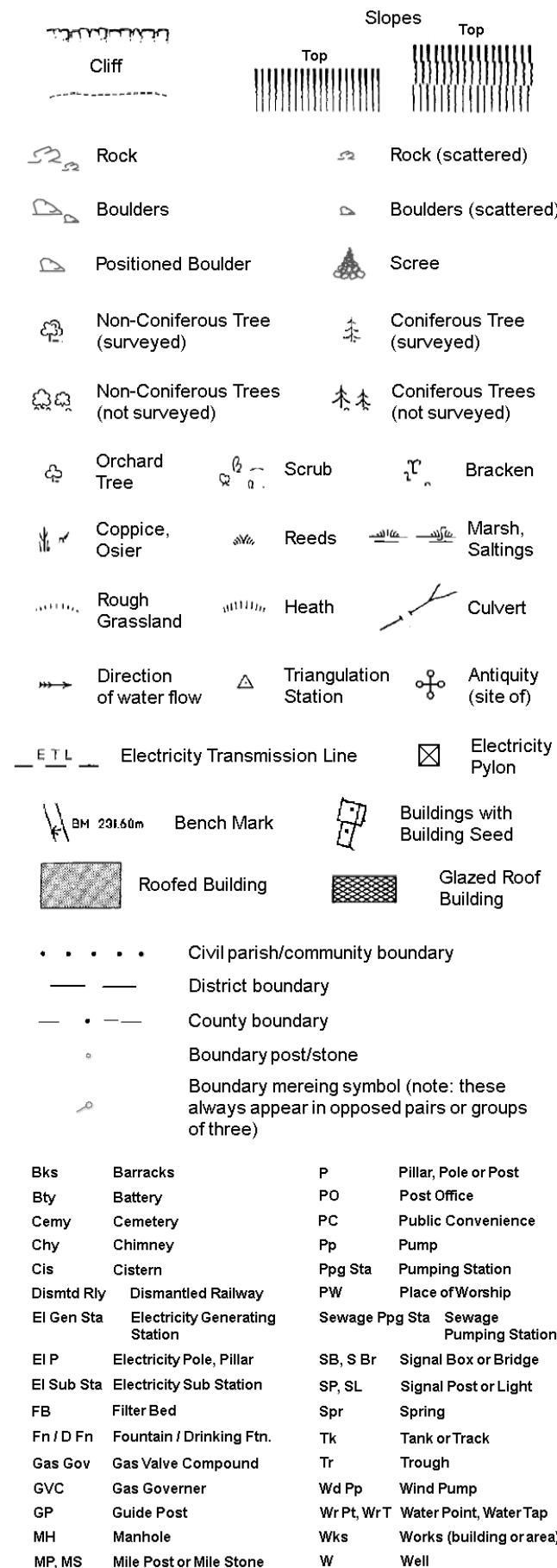
Ordnance Survey County Series and Ordnance Survey Plan 1:2,500



Ordnance Survey Plan, Additional SIMs and Supply of Unpublished Survey Information 1:2,500 and 1:1,250



Large-Scale National Grid Data 1:2,500 and 1:1,250

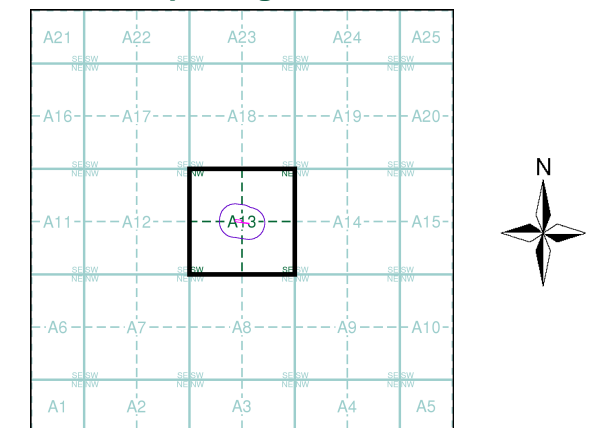


GROUP

Historical Mapping & Photography included:

Mapping Type	Scale	Date	Pg
Lancashire And Furness	1:2,500	1892	2
Lancashire And Furness	1:2,500	1912	3
Lancashire And Furness	1:2,500	1932	4
Lancashire And Furness	1:2,500	1937	5
Ordnance Survey Plan	1:1,250	1961	6
Ordnance Survey Plan	1:2,500	1962	7
Ordnance Survey Plan	1:1,250	1971 - 1991	8
Additional SIMs	1:1,250	1981 - 1991	9
Additional SIMs	1:1,250	1986	10
Additional SIMs	1:1,250	1990	11
Large-Scale National Grid Data	1:1,250	1993	12
Large-Scale National Grid Data	1:1,250	1994	13
Large-Scale National Grid Data	1:1,250	1996	14
Historical Aerial Photography	1:2,500	2000	15

Historical Map - Segment A13



Order Details

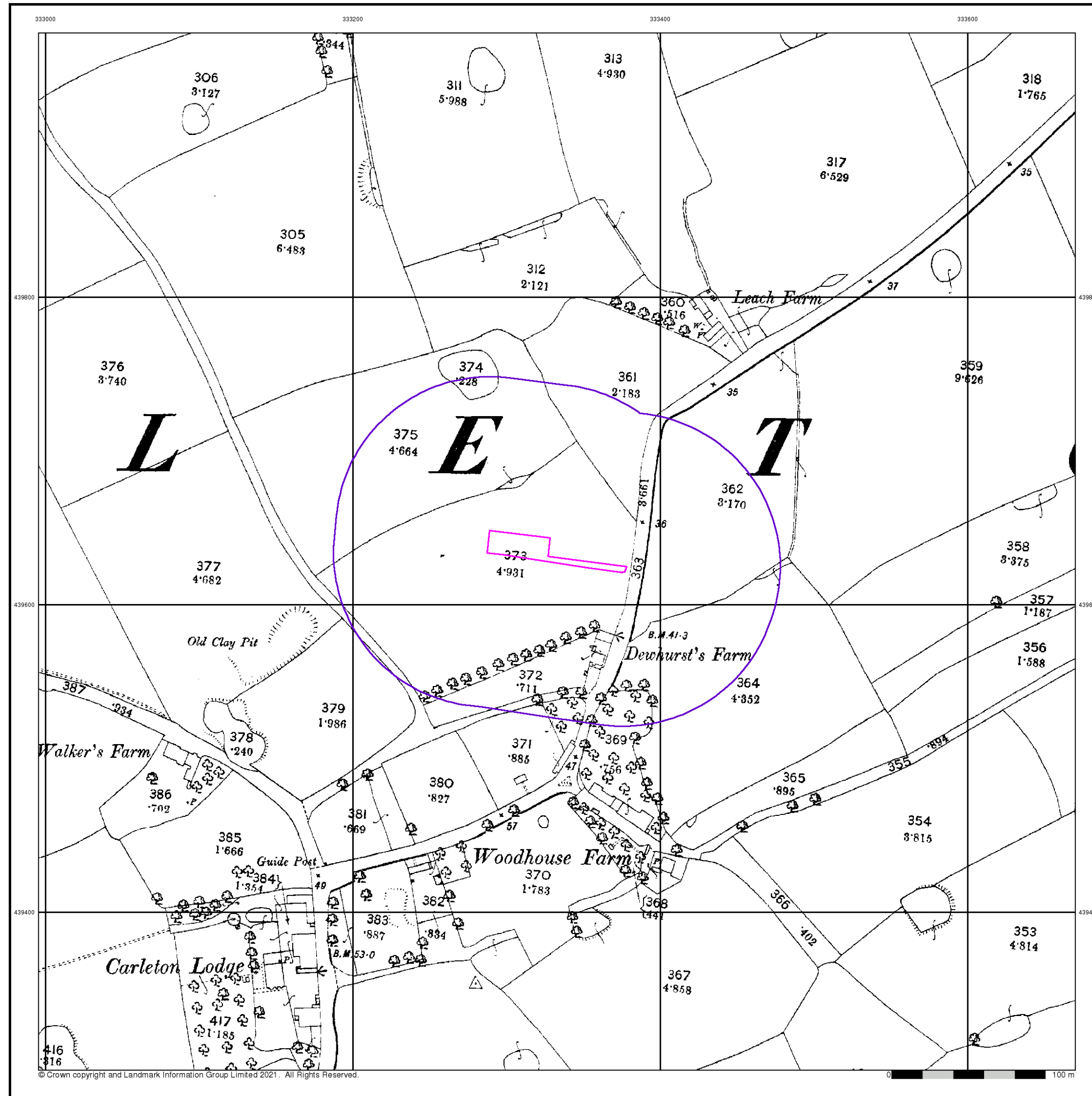
Order Number: 272247102_1_1
Customer Ref: LKC 20 1381
National Grid Reference: 333330, 439630
Slice: A
Site Area (Ha): 0.08
Search Buffer (m): 100

Site Details

157a Blackpool Road, Poulton-le-Fylde, FY6 7QH



Tel: 0844 844 9952
Fax: 0844 844 9951
Web: www.envirocheck.co.uk



LK GROUP

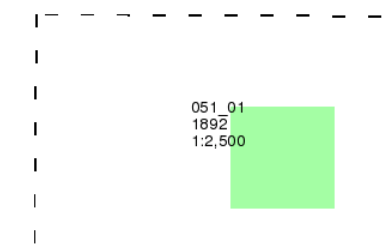
Lancashire And Furness

Published 1892

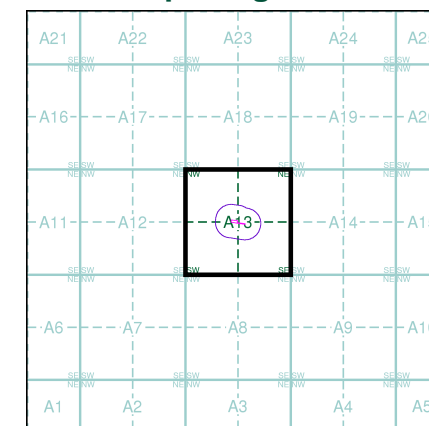
Source map scale - 1:2,500

The historical maps shown were reproduced from maps predominantly held at the scale adopted for England, Wales and Scotland in the 1840's. In 1854 the 1:2,500 scale was adopted for mapping urban areas and by 1896 it covered the whole of what were considered to be the cultivated parts of Great Britain. The published date given below is often some years later than the surveyed date. Before 1938, all OS maps were based on the Cassini Projection, with independent surveys of a single county or group of counties, giving rise to significant inaccuracies in outlying areas.

Map Name(s) and Date(s)



Historical Map - Segment A13



Order Details

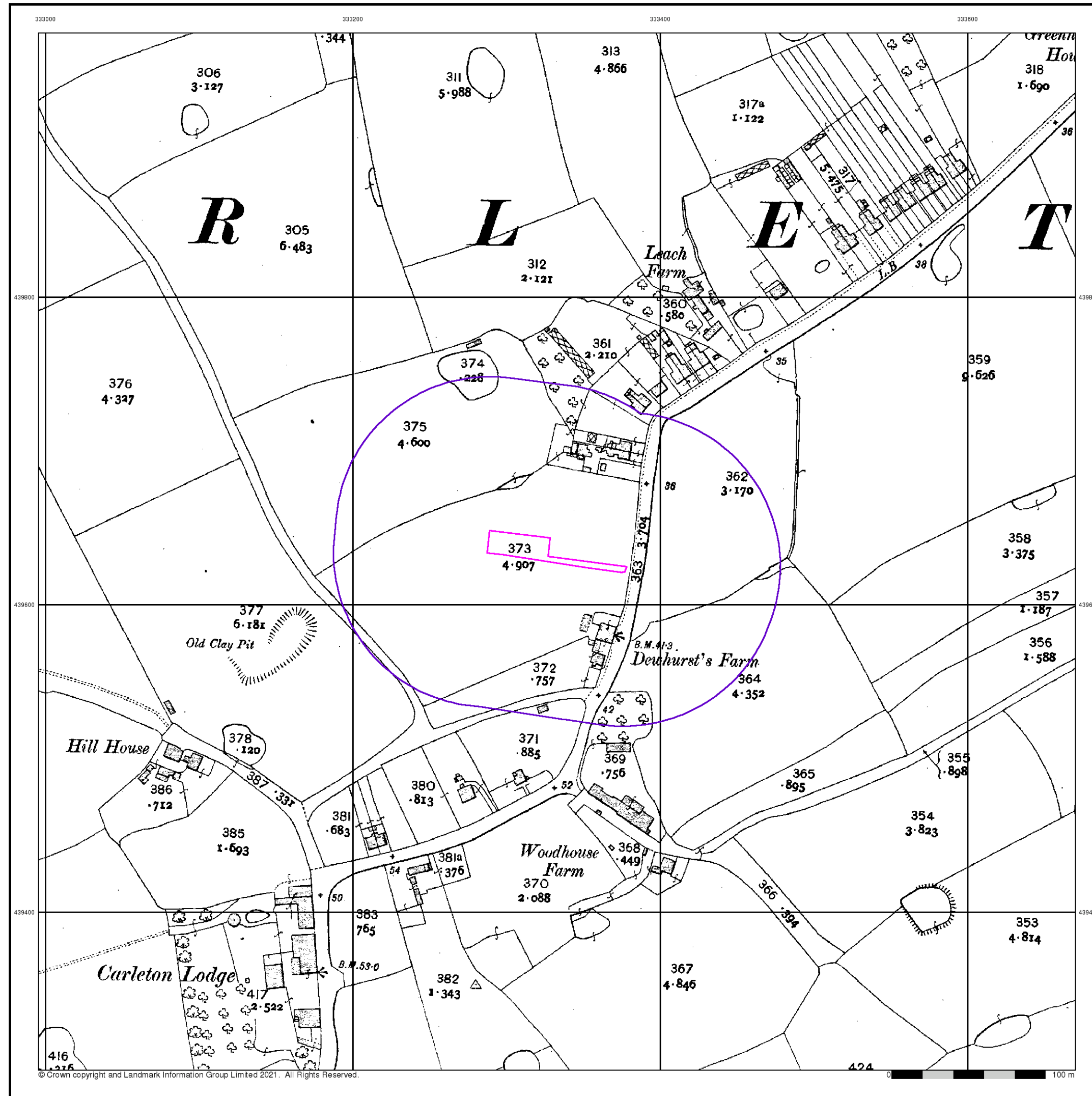
Order Number: 272247102_1_1
Customer Ref: LKC 20 1381
National Grid Reference: 333330, 439630
Slice: A
Site Area (Ha): 0.08
Search Buffer (m): 100

Site Details

157a Blackpool Road, Poulton-le-Fylde, FY6 7QH

Landmark
INFORMATION GROUP

Tel: 0844 844 9952
Fax: 0844 844 9951
Web: www.envirocheck.co.uk



© Crown copyright and Landmark Information Group Limited 2021. All Rights Reserved.

LK GROUP


Lancashire And Furness

Published 1912

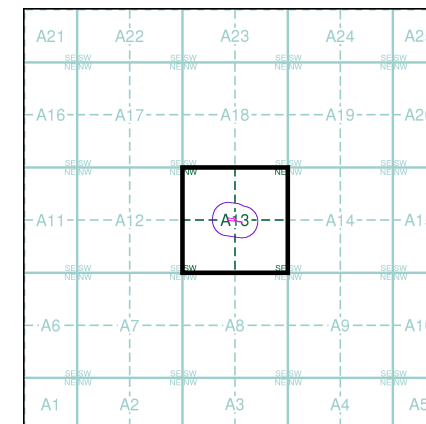
Source map scale - 1:2,500

The historical maps shown were reproduced from maps predominantly held at the scale adopted for England, Wales and Scotland in the 1840's. In 1854 the 1:2,500 scale was adopted for mapping urban areas and by 1896 it covered the whole of what were considered to be the cultivated parts of Great Britain. The published date given below is often some years later than the surveyed date. Before 1938, all OS maps were based on the Cassini Projection, with independent surveys of a single county or group of counties, giving rise to significant inaccuracies in outlying areas.

Map Name(s) and Date(s)



Historical Map - Segment A13



Order Details

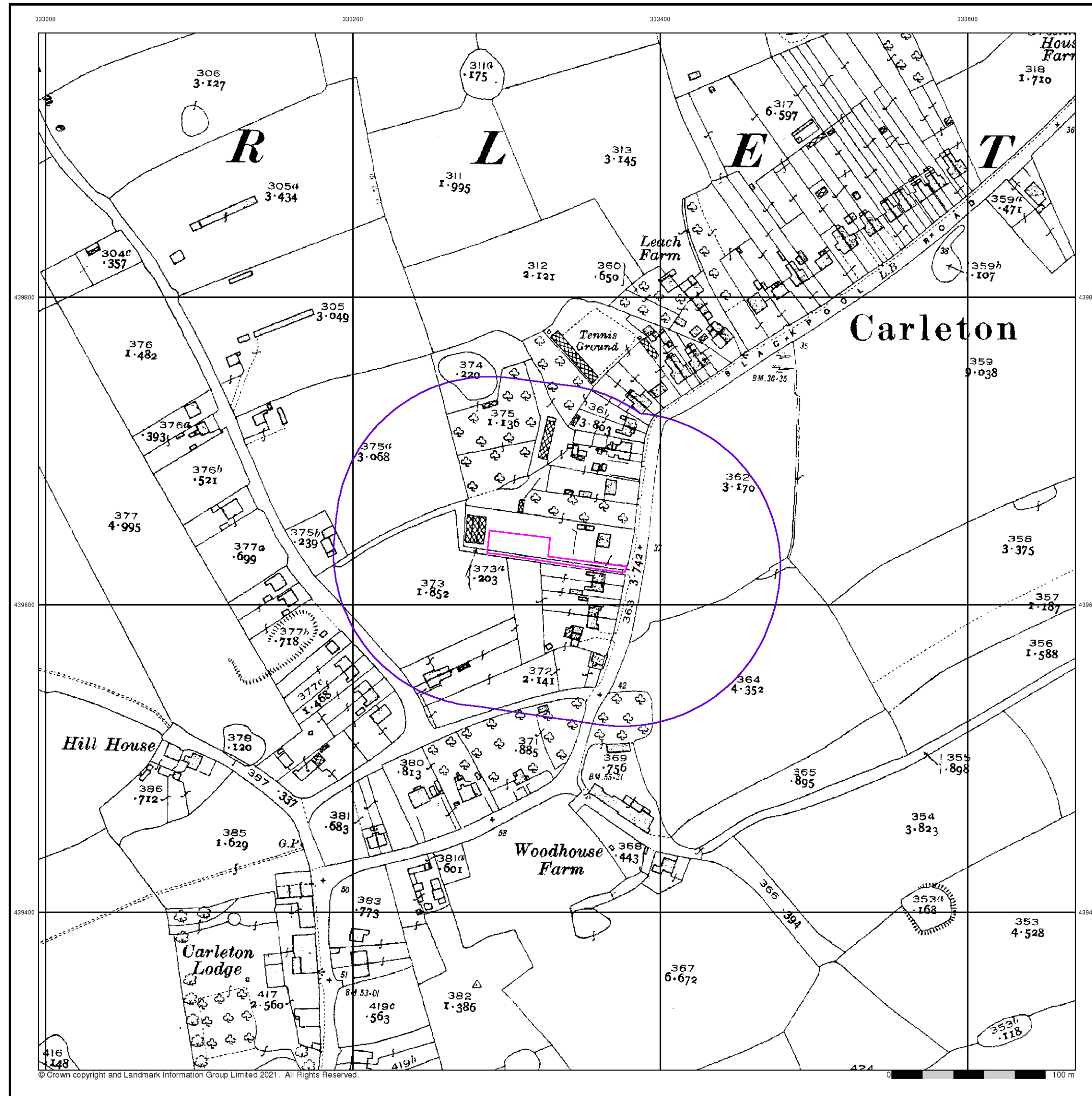
Order Number: 272247102_1_1
Customer Ref: LKC 20 1381
National Grid Reference: 333330, 439630
Slice: A
Site Area (Ha): 0.08
Search Buffer (m): 100

Site Details

157a Blackpool Road, Poulton-le-Fylde, FY6 7QH

Landmark
INFORMATION GROUP

Tel: 0844 844 9952
Fax: 0844 844 9951
Web: www.envirocheck.co.uk



LK GROUP

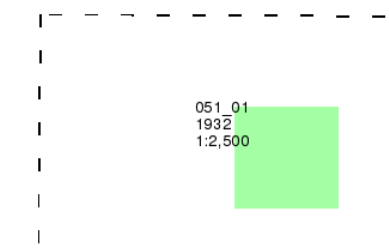
Lancashire And Furness

Published 1932

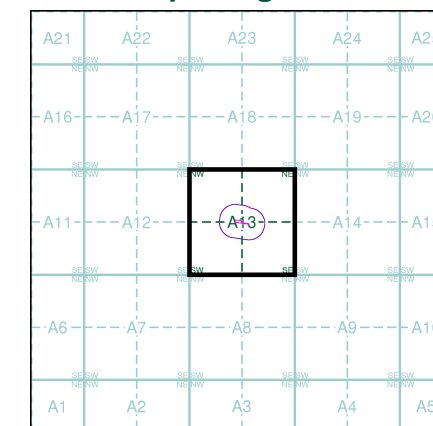
Source map scale - 1:2,500

The historical maps shown were reproduced from maps predominantly held at the scale adopted for England, Wales and Scotland in the 1840's. In 1854 the 1:2,500 scale was adopted for mapping urban areas and by 1896 it covered the whole of what were considered to be the cultivated parts of Great Britain. The published date given below is often some years later than the surveyed date. Before 1938, all OS maps were based on the Cassini Projection, with independent surveys of a single county or group of counties, giving rise to significant inaccuracies in outlying areas.

Map Name(s) and Date(s)



Historical Map - Segment A13



Order Details

Order Number: 272247102_1_1
Customer Ref: LKC 20 1381
National Grid Reference: 333330, 439630
Slice: A
Site Area (Ha): 0.08
Search Buffer (m): 100

Site Details

157a Blackpool Road, Poulton-le-Fylde, FY6 7QH

Landmark
INFORMATION GROUP

Tel: 0844 844 9952
Fax: 0844 844 9951
Web: www.envirocheck.co.uk



GROUP

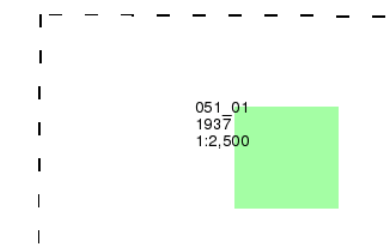
Lancashire And Furness

Published 1937

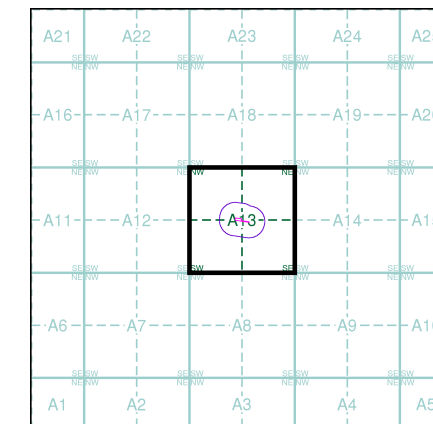
Source map scale - 1:2,500

The historical maps shown were reproduced from maps predominantly held at the scale adopted for England, Wales and Scotland in the 1840's. In 1854 the 1:2,500 scale was adopted for mapping urban areas and by 1896 it covered the whole of what were considered to be the cultivated parts of Great Britain. The published date given below is often some years later than the surveyed date. Before 1938, all OS maps were based on the Cassini Projection, with independent surveys of a single county or group of counties, giving rise to significant inaccuracies in outlying areas.

Map Name(s) and Date(s)



Historical Map - Segment A13



Order Details

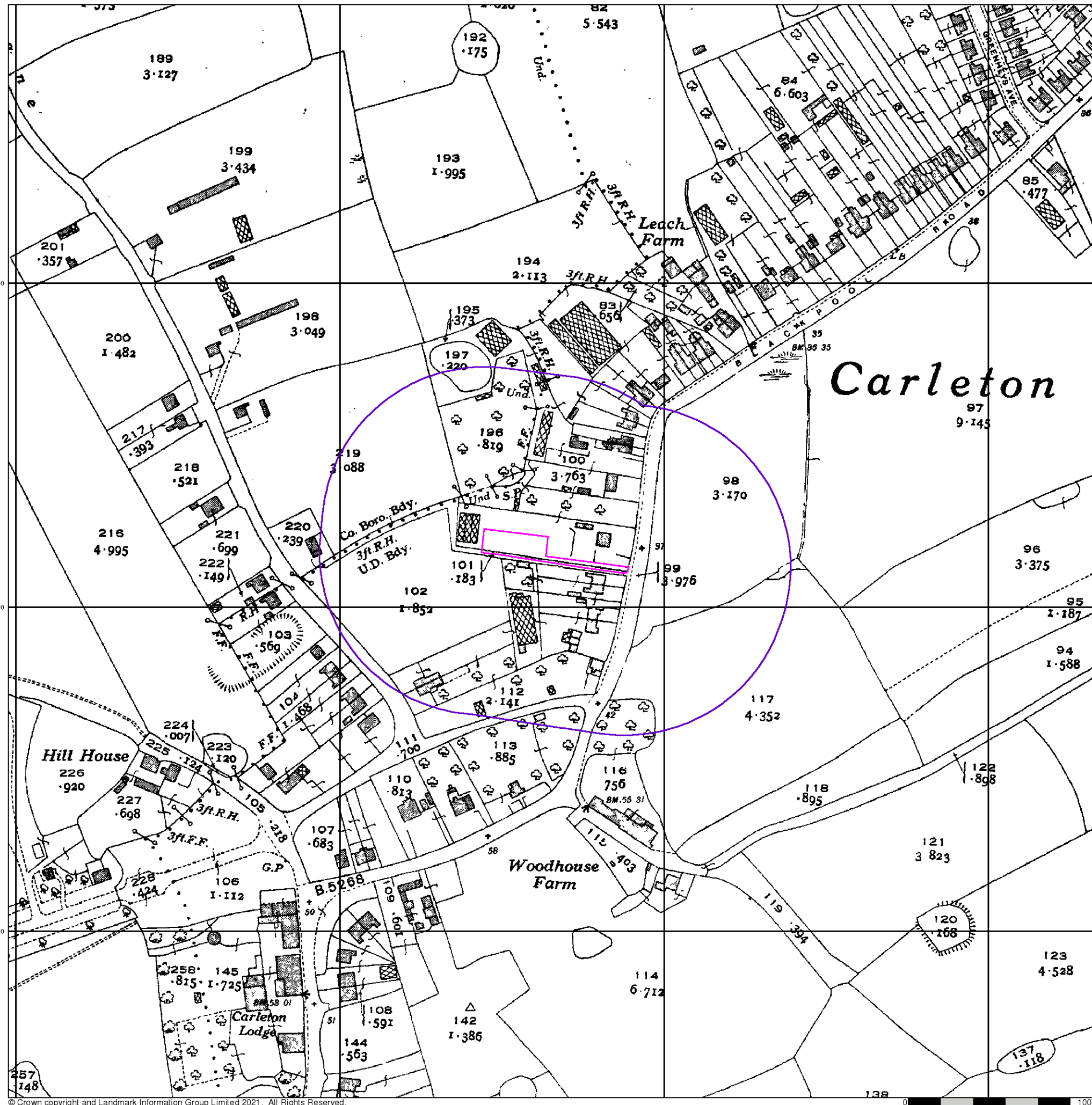
Order Number: 272247102_1_1
 Customer Ref: LKC 20 1381
 National Grid Reference: 333330, 439630
 Slice: A
 Site Area (Ha): 0.08
 Search Buffer (m): 100

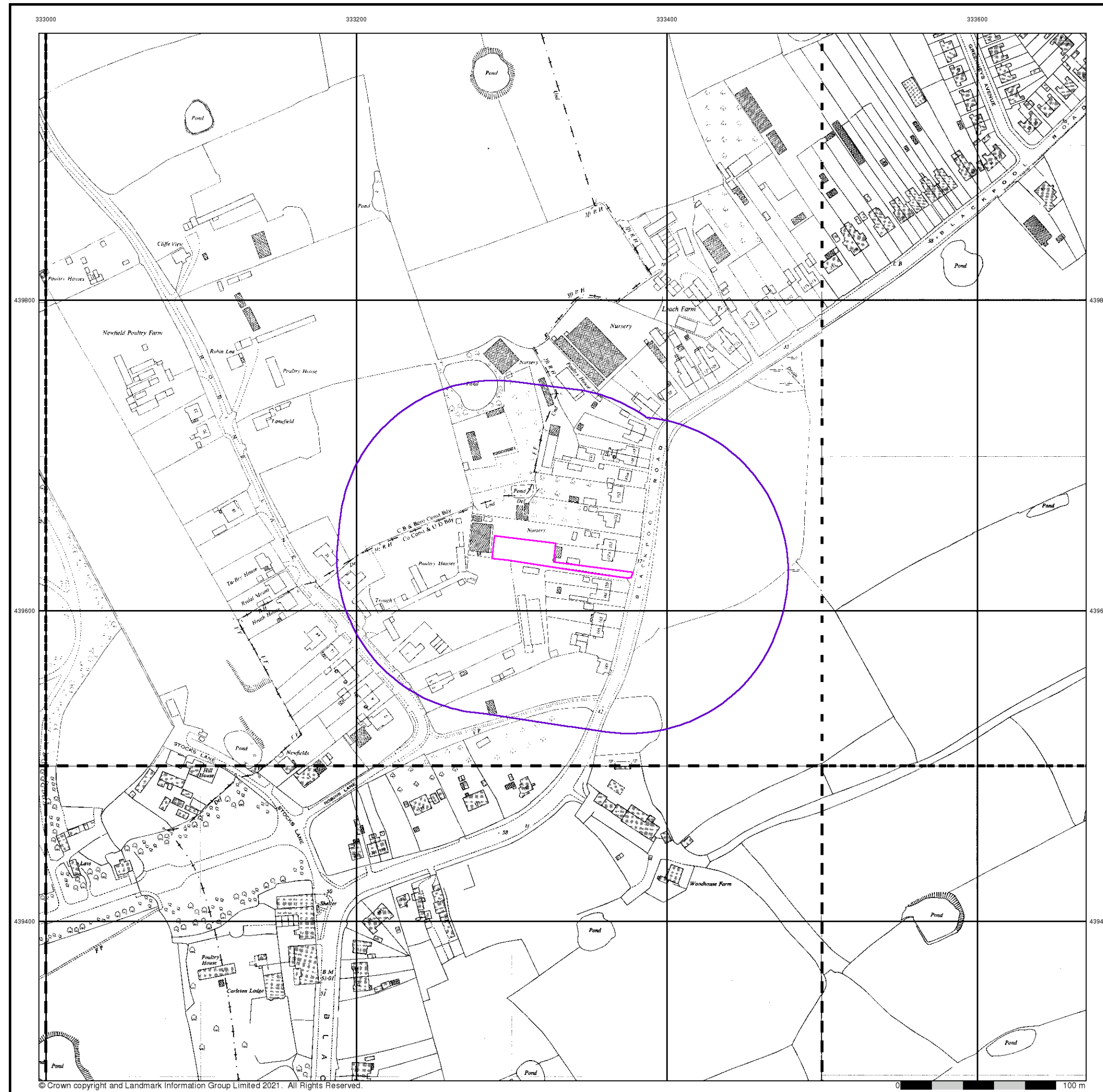
Site Details

157a Blackpool Road, Poulton-le-Fylde, FY6 7QH

Landmark
 INFORMATION GROUP

Tel: 0844 844 9952
 Fax: 0844 844 9951
 Web: www.envirocheck.co.uk






333000 333200 333400 333600

439800 439800

439600 439600

439400 439400

© Crown copyright and Landmark Information Group Limited 2021. All Rights Reserved. 0 100 m



ORDNANCE SURVEY PLAN

Published 1961

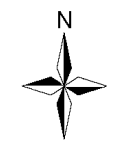
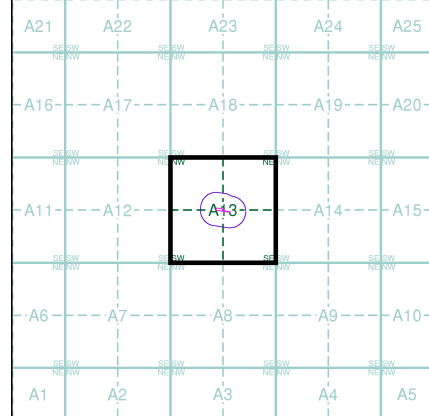
Source map scale - 1:1,250

The historical maps shown were reproduced from maps predominantly held at the scale adopted for England, Wales and Scotland in the 1840's. In 1854 the 1:2,500 scale was adopted for mapping urban areas and by 1896 it covered the whole of what were considered to be the cultivated parts of Great Britain. The published date given below is often some years later than the surveyed date. Before 1938, all OS maps were based on the Cassini Projection, with independent surveys of a single county or group of counties, giving rise to significant inaccuracies in outlying areas.

Map Name(s) and Date(s)

SD3239NE 1961 1:1,250	SD3339NW 1961 1:1,250	SD3339NE 1961 1:1,250
SD3239SE 1961 1:1,250	SD3339SW 1961 1:1,250	SD3339SE 1961 1:1,250

Historical Map - Segment A13




Order Details

Order Number: 272247102_1_1
Customer Ref: LKC 20 1381
National Grid Reference: 333330, 439630
Slice: A
Site Area (Ha): 0.08
Search Buffer (m): 100

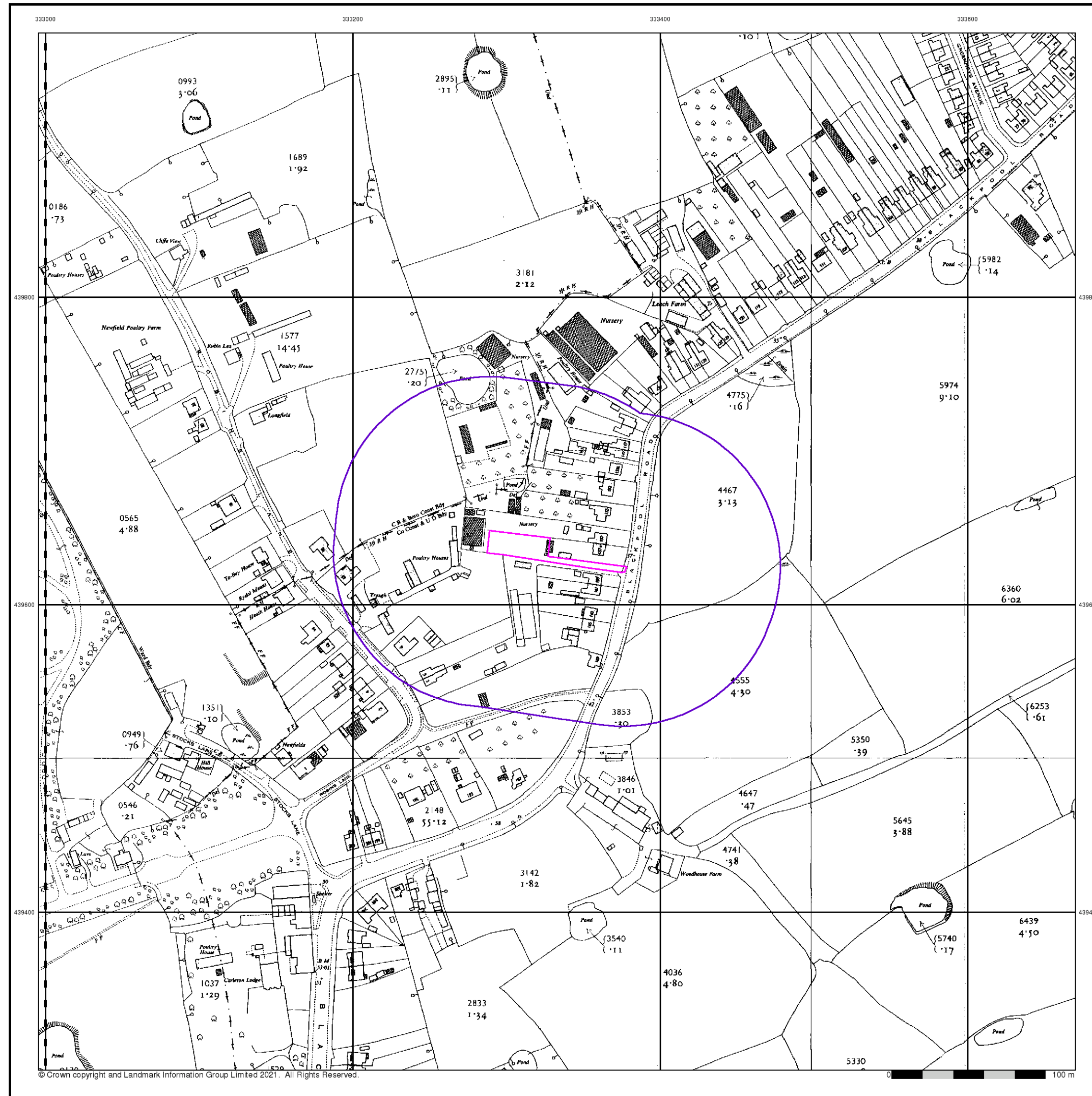
Site Details

157a Blackpool Road, Poulton-le-Fylde, FY6 7QH



Tel: 0844 844 9952
Fax: 0844 844 9951
Web: www.envirocheck.co.uk

A Landmark Information Group Service v50.0 26-Jan-2021 Page 6 of 15



© Crown copyright and Landmark Information Group Limited 2021. All Rights Reserved.



GROUP

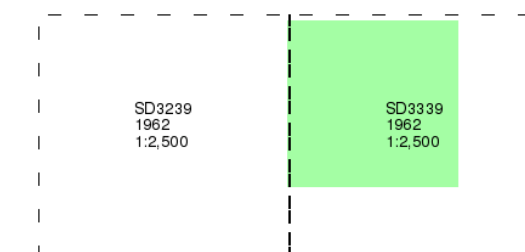
Ordnance Survey Plan

Published 1962

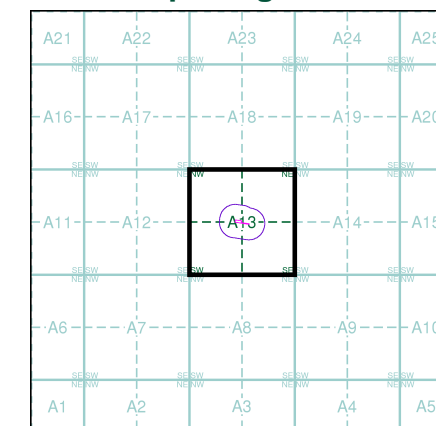
Source map scale - 1:2,500

The historical maps shown were reproduced from maps predominantly held at the scale adopted for England, Wales and Scotland in the 1840's. In 1854 the 1:2,500 scale was adopted for mapping urban areas and by 1896 it covered the whole of what were considered to be the cultivated parts of Great Britain. The published date given below is often some years later than the surveyed date. Before 1938, all OS maps were based on the Cassini Projection, with independent surveys of a single county or group of counties, giving rise to significant inaccuracies in outlying areas.

Map Name(s) and Date(s)



Historical Map - Segment A13



Order Details

Order Number: 272247102_1_1
Customer Ref: LKC 20 1381
National Grid Reference: 333330, 439630
Slice: A
Site Area (Ha): 0.08
Search Buffer (m): 100

Site Details

157a Blackpool Road, Poulton-le-Fylde, FY6 7QH



Tel: 0844 844 9952
Fax: 0844 844 9951
Web: www.envirocheck.co.uk

333000

333200

333400

333600



GROUP

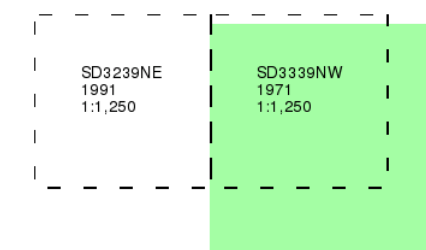
Ordnance Survey Plan

Published 1971 - 1991

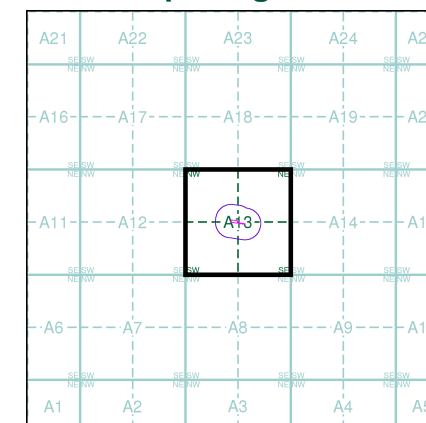
Source map scale - 1:1,250

The historical maps shown were reproduced from maps predominantly held at the scale adopted for England, Wales and Scotland in the 1840's. In 1854 the 1:2,500 scale was adopted for mapping urban areas and by 1896 it covered the whole of what were considered to be the cultivated parts of Great Britain. The published date given below is often some years later than the surveyed date. Before 1938, all OS maps were based on the Cassini Projection, with independent surveys of a single county or group of counties, giving rise to significant inaccuracies in outlying areas.

Map Name(s) and Date(s)



Historical Map - Segment A13



Order Details

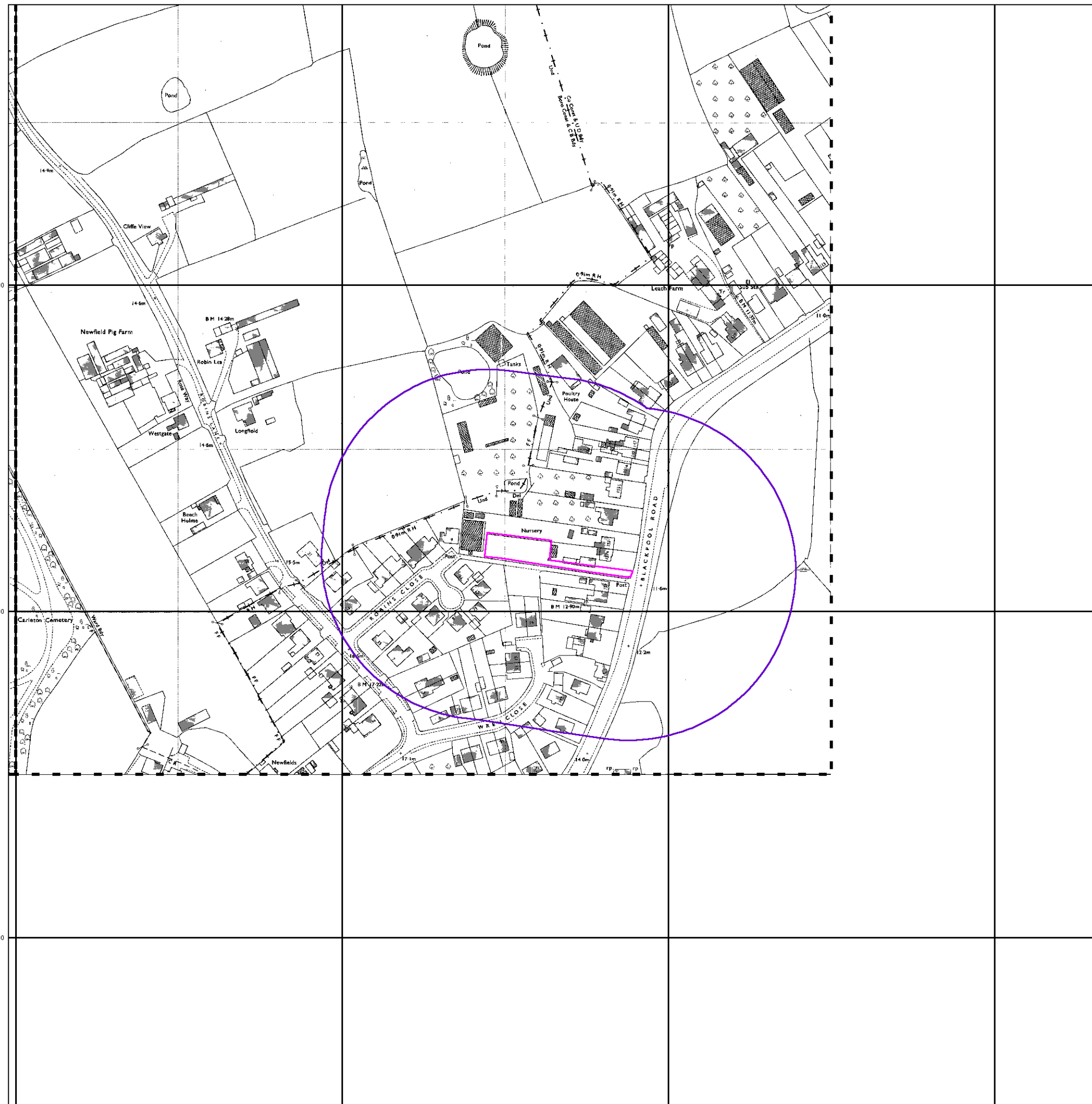
Order Number: 272247102_1_1
 Customer Ref: LKC 20 1381
 National Grid Reference: 333330, 439630
 Slice: A
 Site Area (Ha): 0.08
 Search Buffer (m): 100

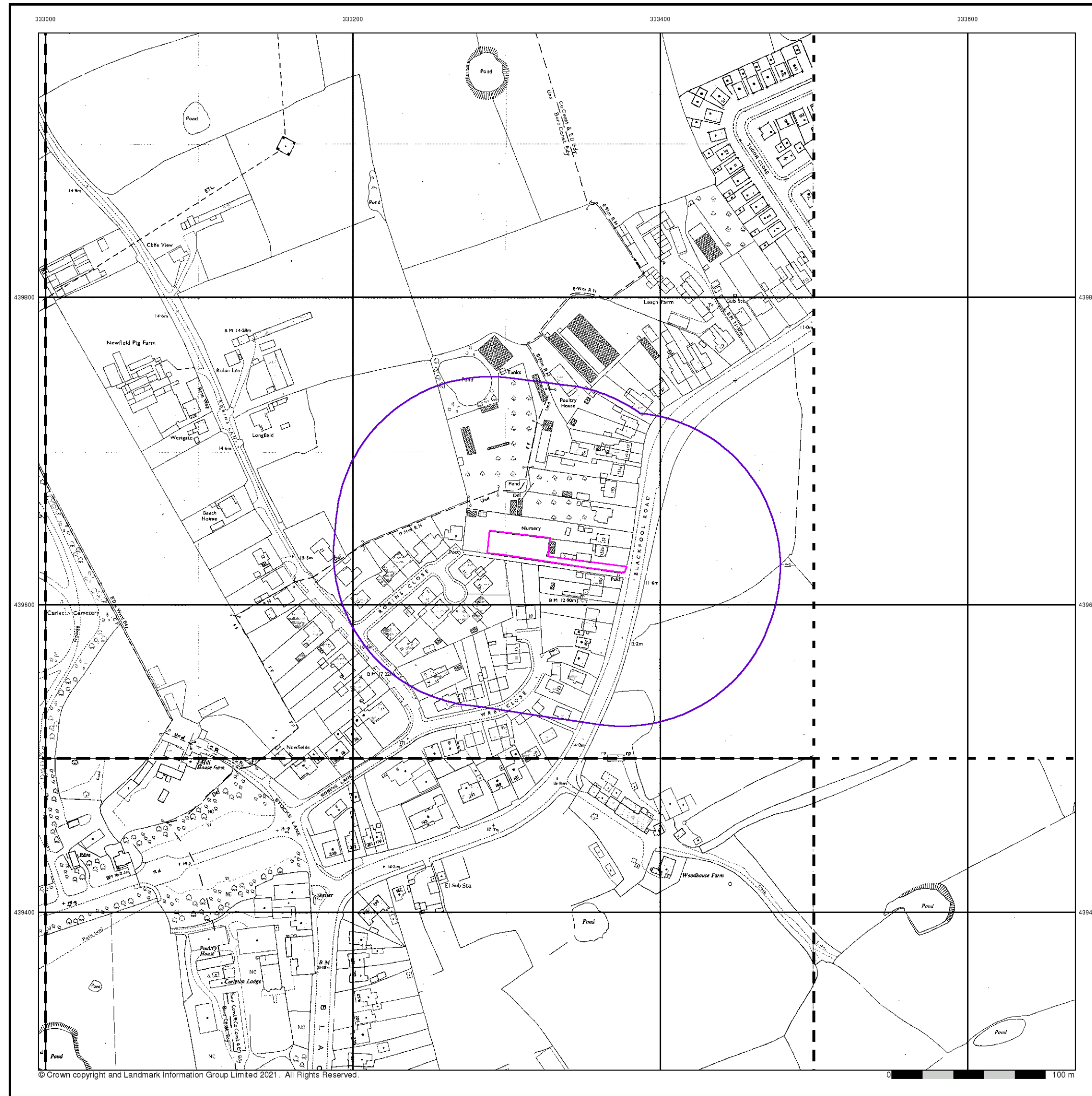
Site Details

157a Blackpool Road, Poulton-le-Fylde, FY6 7QH



Tel: 0844 844 9952
 Fax: 0844 844 9951
 Web: www.envirocheck.co.uk





© Crown copyright and Landmark Information Group Limited 2021. All Rights Reserved.

0 100 m



Published 1981 - 1991

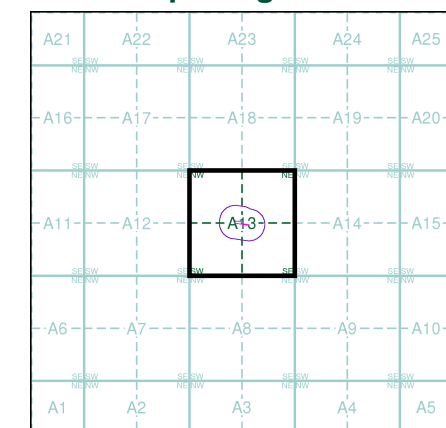
Source map scale - 1:1,250

The SIM cards (Ordnance Survey's 'Survey of Information on Microfilm') are further, minor editions of mapping which were produced and published in between the main editions as an area was updated. They date from 1947 to 1994, and contain detailed information on buildings, roads and land-use. These maps were produced at both 1:2,500 and 1:1,250 scales.

Map Name(s) and Date(s)

SD3239NE 1981 1:1,250	SD3339NW 1988 1:1,250	
SD3239SE 1981 1:1,250	SD3339SW 1991 1:1,250	SD3339SE 1991 1:1,250

Historical Map - Segment A13



Order Details

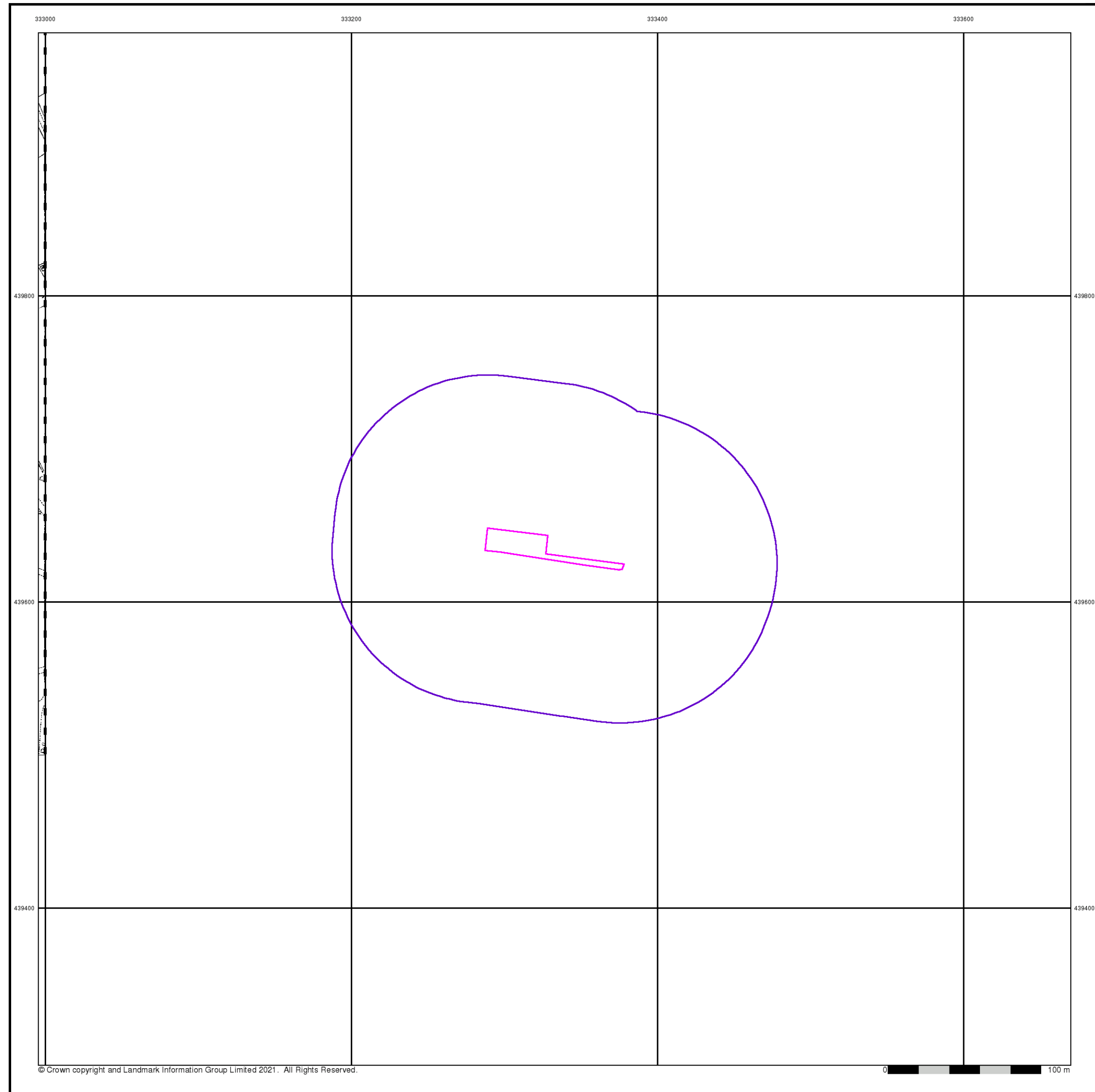
Order Number: 272247102_1_1
Customer Ref: LKC 20 1381
National Grid Reference: 333330, 439630
Slice: A
Site Area (Ha): 0.08
Search Buffer (m): 100

Site Details

157a Blackpool Road, Poulton-le-Fylde, FY6 7QH



Tel: 0844 844 9952
Fax: 0844 844 9951
Web: www.envirocheck.co.uk

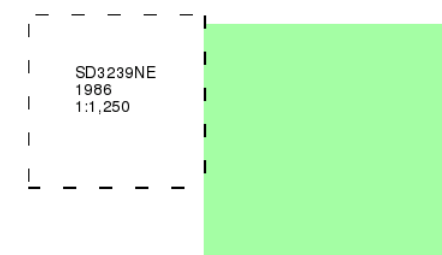


Published 1986

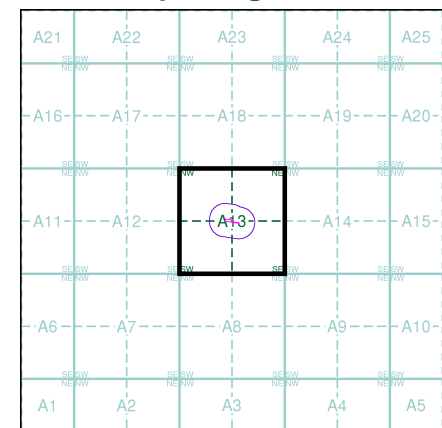
Source map scale - 1:1,250

The SIM cards (Ordnance Survey's 'Survey of Information on Microfilm') are further, minor editions of mapping which were produced and published in between the main editions as an area was updated. They date from 1947 to 1994, and contain detailed information on buildings, roads and land-use. These maps were produced at both 1:2,500 and 1:1,250 scales.

Map Name(s) and Date(s)



Historical Map - Segment A13




Order Details

Order Number: 272247102_1_1
Customer Ref: LKC 20 1381
National Grid Reference: 333330, 439630
Slice: A
Site Area (Ha): 0.08
Search Buffer (m): 100

Site Details

157a Blackpool Road, Poulton-le-Fylde, FY6 7QH

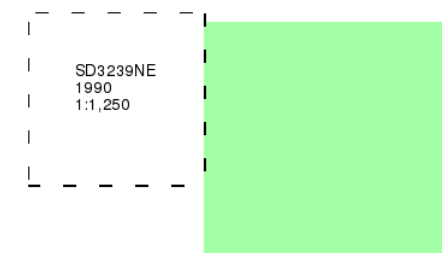


Published 1990

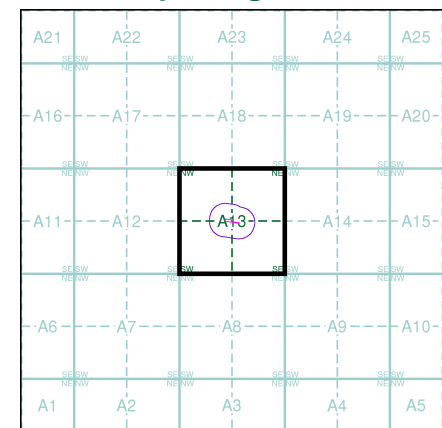
Source map scale - 1:1,250

The SIM cards (Ordnance Survey's 'Survey of Information on Microfilm') are further, minor editions of mapping which were produced and published in between the main editions as an area was updated. They date from 1947 to 1994, and contain detailed information on buildings, roads and land-use. These maps were produced at both 1:2,500 and 1:1,250 scales.

Map Name(s) and Date(s)



Historical Map - Segment A13




Order Details

Order Number: 272247102_1_1
Customer Ref: LKC 20 1381
National Grid Reference: 333330, 439630
Slice: A
Site Area (Ha): 0.08
Search Buffer (m): 100

Site Details

157a Blackpool Road, Poulton-le-Fylde, FY6 7QH



LK

GROUP

Large-Scale National Grid Data

Published 1994

Source map scale - 1:1,250

'Large Scale National Grid Data' superseded SIM cards (Ordnance Survey's 'Survey of Information on Microfilm') in 1992, and continued to be produced until 1999. These maps were the fore-runners of digital mapping and so provide detailed information on houses and roads, but tend to show less topographic features such as vegetation. These maps were produced at both 1:2,500 and 1:1,250 scales.

Map Name(s) and Date(s)

SD3239NE

1994

1:1,250

Historical Map - Segment A13

A21

A22

A23

A24

A25

A16

A17

A18

A19

A20

A11

A12

A13

A14

A15

A6

A7

A8

A9

A10

A1

A2

A3

A4

A5

N

Order Details

Order Number:

272247102_1_1

Customer Ref:

LKC 20 1381

National Grid Reference:

333330, 439630

Slice:

A

Site Area (Ha):

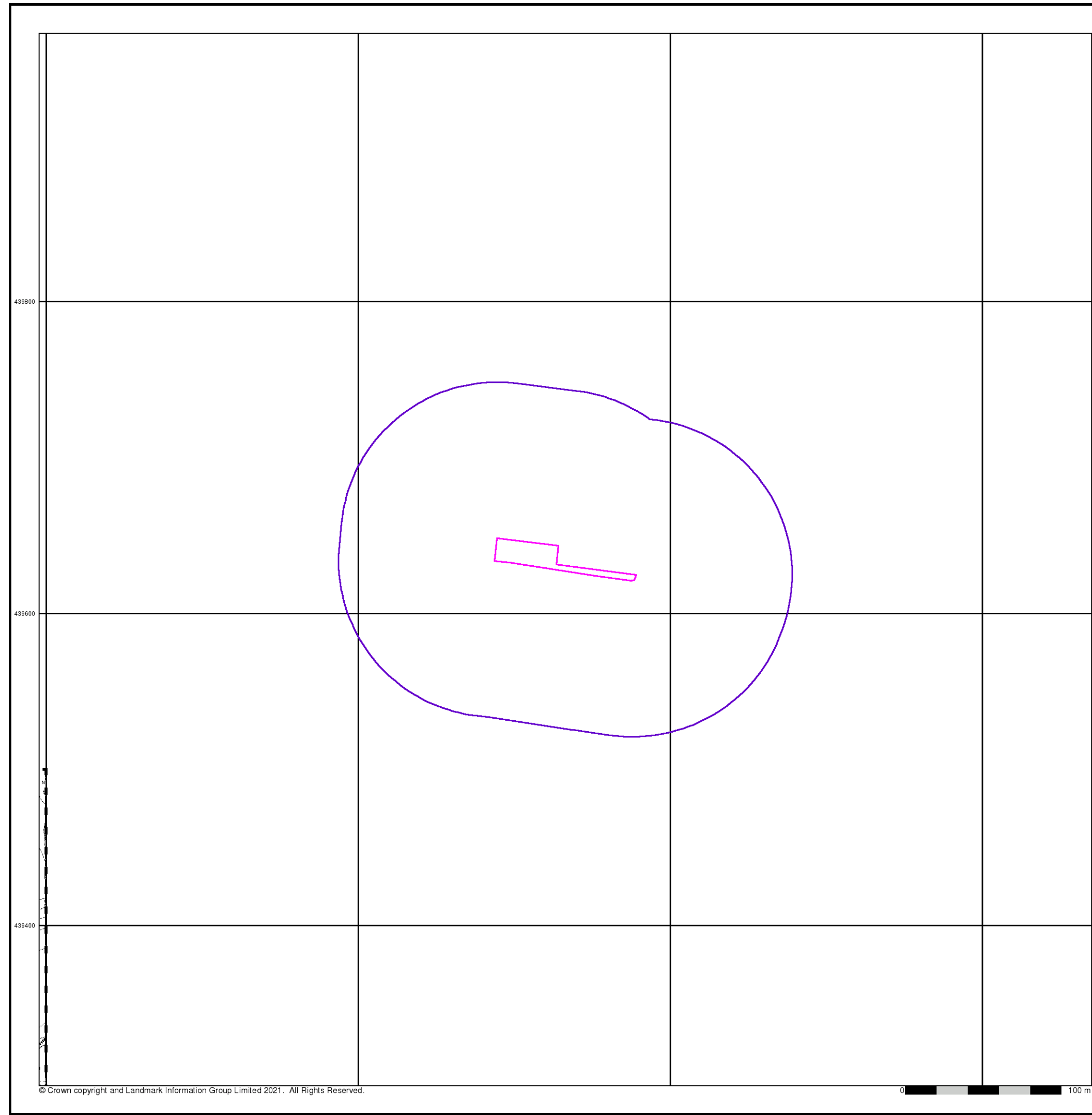
0.08

Search Buffer (m):

100

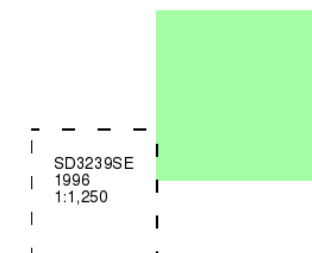
Site Details

157a Blackpool Road, Poulton-le-Fylde, FY6 7QH

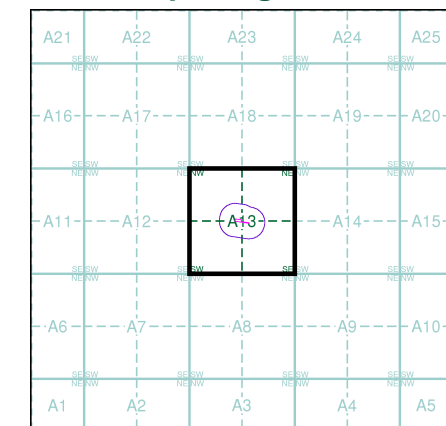


'Large Scale National Grid Data' superseded SIM cards (Ordnance Survey's 'Survey of Information on Microfilm') in 1992, and continued to be produced until 1999. These maps were the fore-runners of digital mapping and so provide detailed information on houses and roads, but tend to show less topographic features such as vegetation. These maps were produced at both 1:2,500 and 1:1,250 scales.

Map Name(s) and Date(s)



Historical Map - Segment A13



Order Details

Order Number: 272247102_1_1
Customer Ref: LKC 20 1381
National Grid Reference: 333330, 439630
Slice: A
Site Area (Ha): 0.08
Search Buffer (m): 100

Site Details

157a Blackpool Road, Poulton-le-Fylde, FY6 7QH

333000

333200

333400

333600

LK

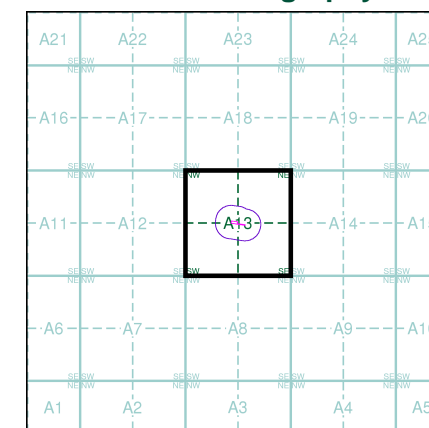
GROUP

Historical Aerial Photography

Published 2000

This aerial photography was produced by Getmapping, these vertical aerial photographs provide a seamless, full colour survey of the whole of Great Britain

Historical Aerial Photography - Segment A13



Order Details

Order Number: 272247102_1_1
Customer Ref: LKC 20 1381
National Grid Reference: 333330, 439630
Slice: A
Site Area (Ha): 0.08
Search Buffer (m): 100

Site Details

157a Blackpool Road, Poulton-le-Fylde, FY6 7QH

Landmark®
INFORMATION GROUP

Tel: 0844 844 9952
Fax: 0844 844 9951
Web: www.envirocheck.co.uk