











Key

-  Site boundary
-  Existing buildings/structures
-  Existing paving
-  Traditional garden path paving edge to pool
-  Existing vegetation/boundary screening
-  New planting
-  Paving removed and replaced with lawn
-  Cover to be in position when swimming pool is not in use - Artificial lawn finish



Ordnance Survey (c) Crown Copyright 2020. All rights reserved. Licence number 100022432

Title Block/Site Plan Brick House Farm, Cherry Street, Duton Hill		
Drawing Number 20036_17	Revision	Revision Detail
Drawn by CH	Date 02/21	Scale 1:500@A4

Andrew Martin
Planning



Planning Design Development

Town Mill | Mill Lane | Stebbing | Dunmow | Essex | CM6 3SN

Telephone: 01371 855855 Fax: 01371 856201 Email: info@am-plan.com www.am-plan.com