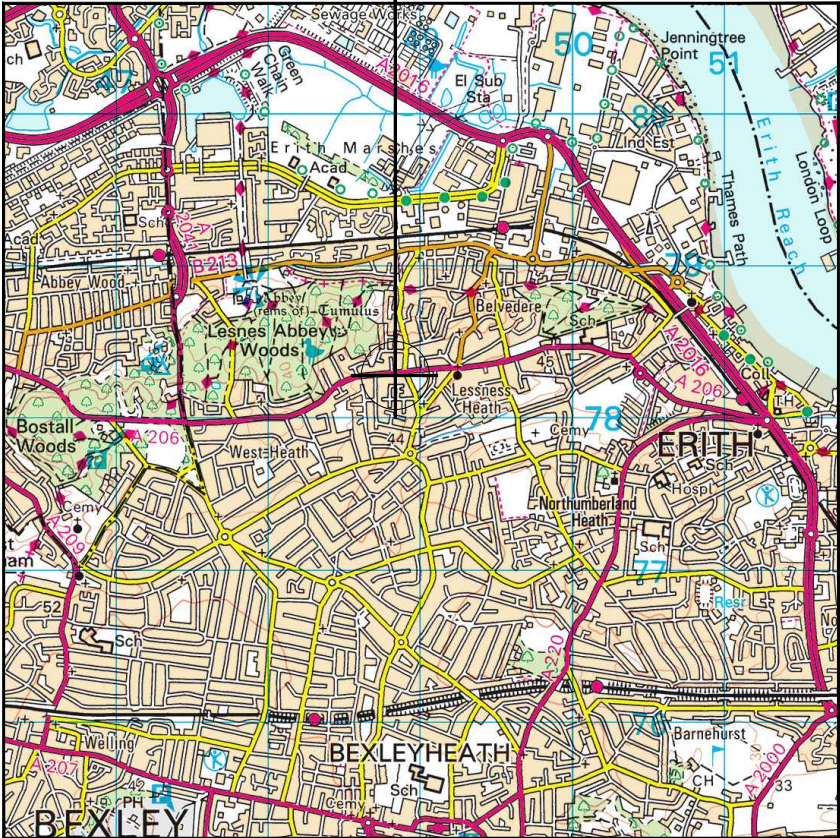
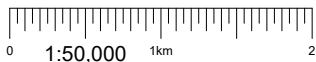


SITE LOCATION

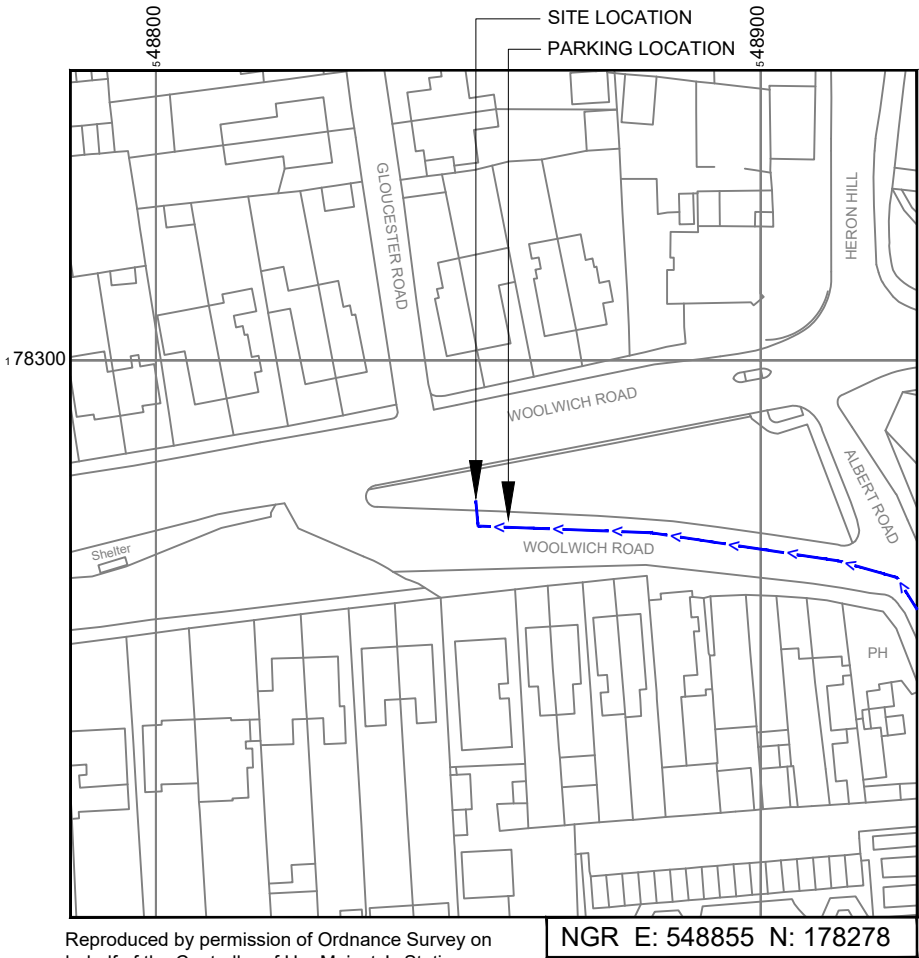


Reproduced by permission of Ordnance Survey on behalf of the Controller of Her Majesty's Stationery Office All rights reserved. © Crown Copyright licence no. 100022432

SITE AREA PLAN

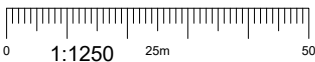


SITE PHOTOGRAPH



Reproduced by permission of Ordnance Survey on behalf of the Controller of Her Majesty's Stationery Office All rights reserved. © Crown Copyright licence no. 100022432

SITE LOCATION PLAN



GOOGLE MAPS QR CODE

GOOGLE MAPS - <https://tinyurl.com/ybxe4x8f>

STREETVIEW - <https://tinyurl.com/y8ff2k8g>

NOTES:

1. ALL DIMENSIONS IN MM UNLESS OTHERWISE NOTED.

Access Route To Site:

REV	MODIFICATION	BY	CH	DATE
B	Pole Height Reduced to 18m	MD	GBC	15.03.21
A	Issued for Planning	OG	RWB	11.03.21



Hutchison 3G UK Limited
Star House, 20 Grenfell Road
Maidenhead, SL6 1EH
Tel: 01628 765 000
Fax: 01628 765 001

H3G Base Station Information line:
0845 6043000
Available 8am-8pm Monday to Friday

Design Consultant & Principal Contractor:



Great British Communications
Lapwing House, Block 3 Forward Point,
Ton House Lane, Widnes, Cheshire, WAB 0SL
t. 44 (0)151 420 4128
www.gbcservices.co.uk

Site Name: WOOLWICH ROAD

3UK Cell ID: BEX16555

Address: WOOLWICH ROAD
BELVEDERE
BEXLEY
GREATER LONDON
DA17 5EE

Title: 002 SITE LOCATION PLAN

Project: H3G UNILATERAL SW

Purpose of Issue: PLANNING

Site ID: -

Drawing No: BEX16555_PLANNING_REV_B Issue: B