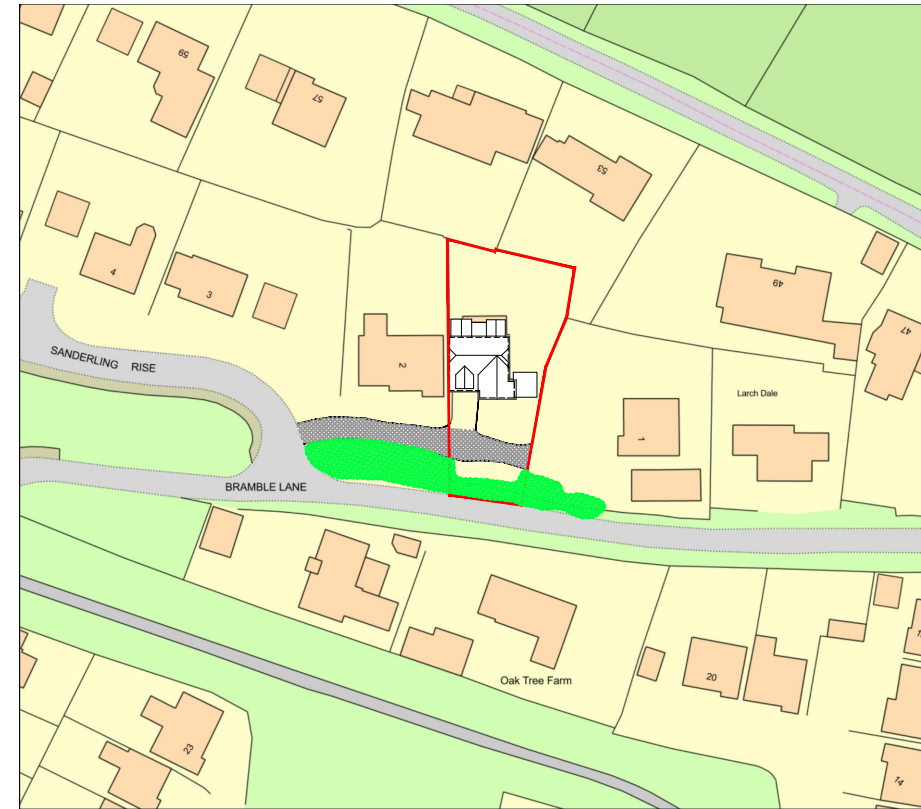
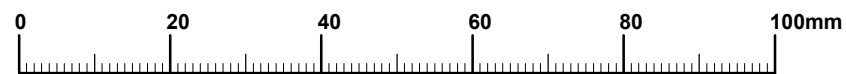





**BLOCK PLAN (1:500)**



**LOCATION PLAN (1:1250)**



a 06.04.21 OS Map replaced		
REV:	DATE:	DESCRIPTION:
		
<b>PROPOSED LOFT CONVERSION; 1A SANDERLING RISE, BURNTWOOD, WS7 9NZ</b>		
<b>DRAWING TITLE: BLOCK PLAN AND LOCATION PLAN</b>		
DATE:	Jan '21	SCALES: 1:500 & 1:1250 @ A3
DRAWN:	.	DRG No.: 9999-003-04
CHECKED:	.	REV: a