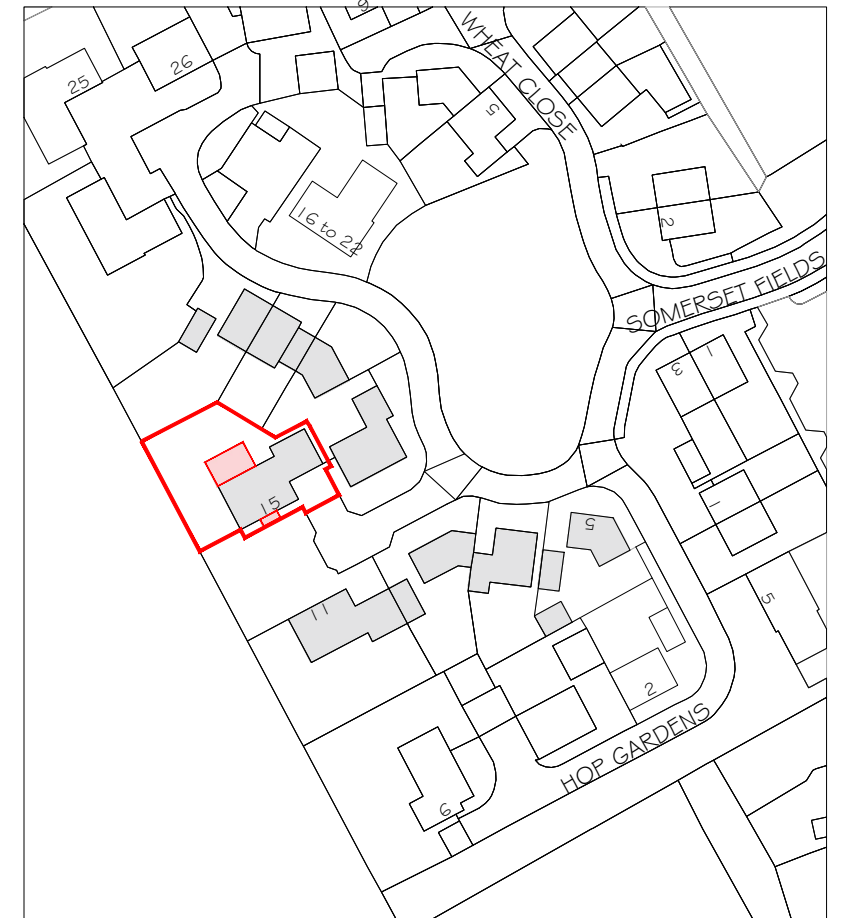
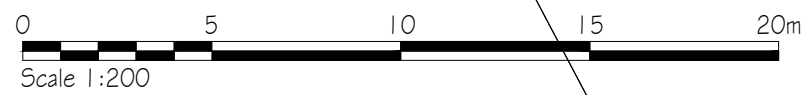


01
-

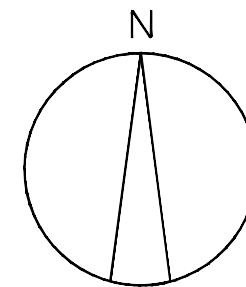
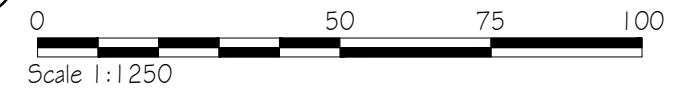
SITE/BLOCK PLAN



R:\Quest\APlan
Map Number: TCR\Q142\1093\1\25\15859
Map: 15 Somerset Fields
© Crown copyright and database rights 2011. All rights reserved.
Produced by:
Ordnance Survey, 2011. OSN 2011 for 1:25000.

02
-

LOCATION PLAN



Revisions:

By: Date:

Client:
Simon and Laura Wellstead

Project:
15 Somerset Fields

Drawing Title:
dwg title 1
dwg title 2

Scale @ A3: 1:1250, 1:200
Project Co-ordinator: Date: March 2021

Job No: 2101 Stage: PL Drawing No: 100 Rev:

Construction Preliminary Information
Approval Tender

Architecture StudioARA

ARA

© Figured dimensions only are to be used. All dimensions to be checked onsite. Differences between drawings and between drawings and specification or bills of quantities to be reported to the Architect. The copyright of the drawings and designs contained therein remains with the Architect