

RECEIVED

21/00390/PAH
09.04.2021

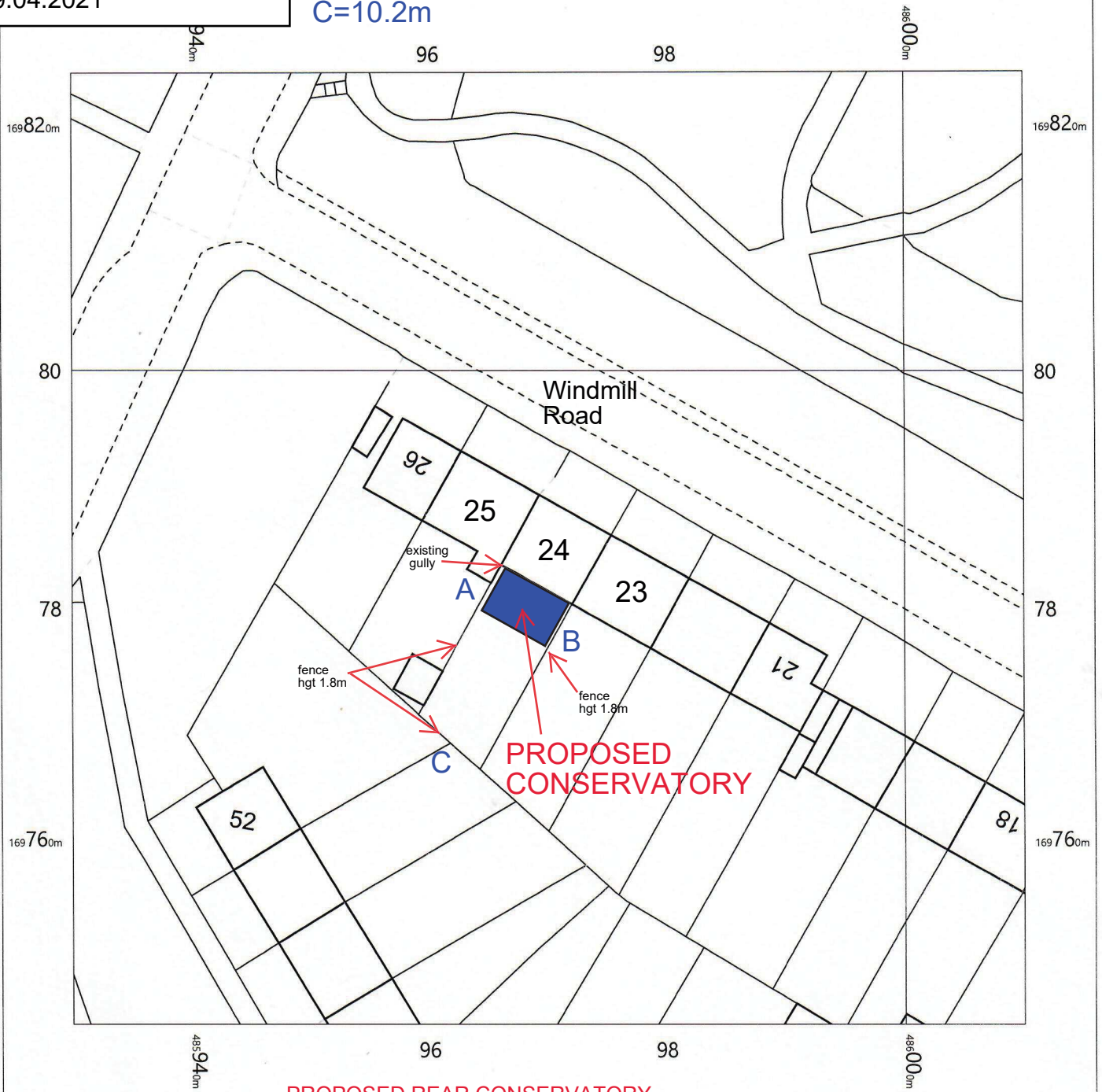


Note Distance to Boundary

A=0.1m (no guttering to overhang boundary)

B=0.1m (no guttering to overhang boundary)

C=10.2m



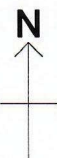

PROPOSED REAR CONSERVATORY

(materials to match property)

width 6.5m, projection 4m, hgt to eaves 2.5m, hgt to ridge 3.65m

brickwork to match property, frames/rafters white upvc, glazing clear, roof material glass

drainage to existing gully, boundary fence hghts to remain same



OS MasterMap 1250/2500/10000 scale
Thursday, March 25, 2021, ID: CM-00949266
www.centremapslive.co.uk

1:500 scale print at A4, Centre: 485970 E, 169785 N

©Crown Copyright Ordnance Survey. Licence no. 100019980

