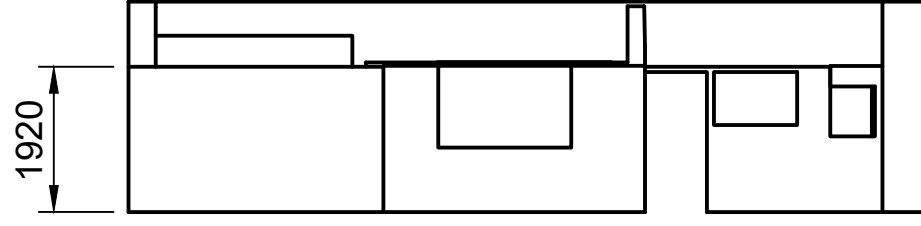
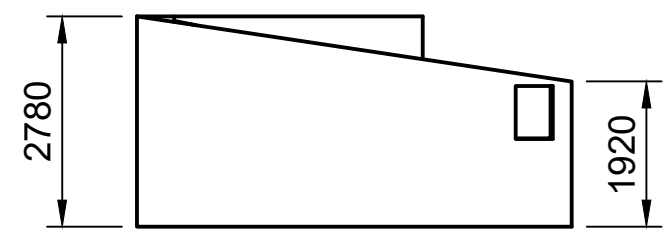


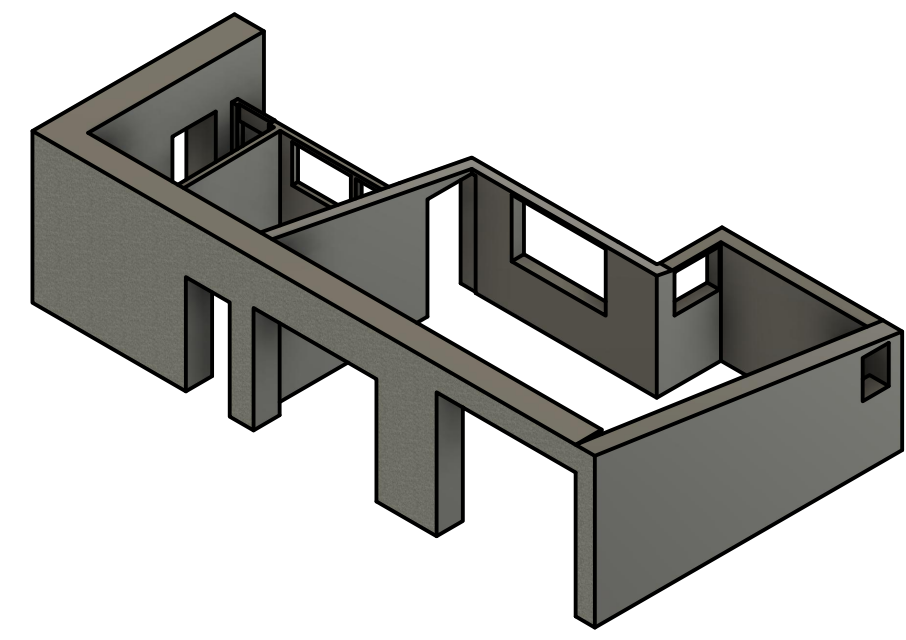
East Elevation from street view



West Elevation from Garden View



North Elevation from External Lane



Notes:
 Elevations have been completed without roof calculations as the original has been removed and pending new roof on outcome of planning application.

Dept.	Technical reference ENF/21/0020	Created by Martin Atkins 29/03/2021	Approved by
Scale: 1:100		Document type Original Elevations (mm)	Document status
		Title Original Elevation East, West, North Isometric view	DWG No. Dorothea House
	Rev.	Date of issue	Sheet 2/5